





Denton Central Appraisal District
3911 Morse Street
Denton, TX 76208



 (940) 349-3800
 www.dentoncad.com

Board of Directors Meeting
January 27, 2022
3:00 PM
3901 Morse Street
Denton, Texas
AGENDA

- ITEM 1. CONVENING OF MEETING
- ITEM 2. INVOCATION
- ITEM 3. PLEDGE OF ALLEGIANCE
- ITEM 4. SWEARING IN NEW BOARD OF DIRECTORS
- ITEM 5. ELECTION OF OFFICERS FOR BOARD OF DIRECTORS
- ITEM 6. OPPORTUNITY FOR PUBLIC TO ADDRESS THE BOARD OF DIRECTORS
PERSONS DESIRING TO ADDRESS THE BOARD OF DIRECTORS MUST FILL OUT A SPEAKER'S CARD PRIOR TO THE MEETING. NO PRESENTATION SHALL EXCEED THREE MINUTES. THE BOARD CANNOT DELIBERATE ON ANY SUBJECT THAT IS NOT INCLUDED ON THE AGENDA.
- ITEM 7. PROGRESS REPORT
BOARD OF DIRECTORS ROLES & RESPONSIBILITIES - JOE LONGORIA
DENTON CAD'S ROLES & RESPONSIBILITIES - DEPARTMENT MANAGERS
SOFTWARE UPDATE - MARK SAYLER
TAXPAYER LIAISON OFFICER - BEA LORNE
LOOK BACK & LOOK AHEAD FOR DENTON CAD - HOPE McCLURE
- ITEM 8. CONSENT AGENDA
THE ITEMS ON THE CONSENT AGENDA ARE CONSIDERED SELF-EXPLANATORY BY THE BOARD AND WILL BE ENACTED WITH ONE MOTION. THERE WILL BE NO SEPARATE DISCUSSION ON THESE ITEMS UNLESS A BOARD MEMBER OR CITIZEN SO REQUEST.
 - A. APPROVAL OF MINUTES FROM THE PREVIOUS BOARD OF DIRECTORS MEETINGS
 - B. ACKNOWLEDGE RECEIPT OF MONTHLY FINANCIAL STATEMENTS
 - C. ACKNOWLEDGE RECEIPT OF VALUE CHANGES
- ITEM 9. CONSIDER AND TAKE ACTION ON PENALTIES AND INTEREST FOR OUTSTANDING 2022 FIRST QUARTER ALLOCATIONS
- ITEM 10. ADJOURN TO EXECUTIVE SESSION PURSUANT TO SECTIONS 551.071 AND 551.074 OF THE TEXAS GOVERNMENT CODE FOR THE FOLLOWING PURPOSES:
 - A. CONSULTATION WITH LEGAL COUNSEL;
 - B. DELIBERATION ON PERSONNEL MATTERS
- ITEM 11. RECONVENE TO OPEN SESSION AND TAKE ACTION ON ITEMS DISCUSSED IN EXECUTIVE SESSION, AS NEEDED
- ITEM 12. ADJOURN



Denton Central Appraisal District
3911 Morse Street
Denton, TX 76208

 (940) 349-3800
 www.dentoncad.com

AGENDA ITEM #7

Progress Report

Board of Directors Roles & Responsibilities -

Joe Longoria - Attorney - Perdue, Brandon, Fielder, Collins & Mott, LLP

Denton CAD's Roles & Responsibilities -

Chuck Saling - Commercial Manager

Dustin Vernor - Business Personal Property Manager

Jenna Simek - Residential Manager

Rebecca Townsend - Customer Service Manager

Jon Martin - Mapping Manager

David Steele - IT / Data Manager

Kim Collins - HR/ Finance Manager

Windy Nash - Legal Specialist

Don Spencer - Deputy Chief Appraiser

Software Update -

Mark Saylor - IT Supervisor

Harris Govern Representative

Taxpayer Liaison Update -



Bea Lorne - Taxpayer Liaison Officer

Look Back & Look Ahead for Denton CAD

Hope McClure - Chief Appraiser



Denton Central Appraisal District
3911 Morse Street
Denton, TX 76208

 (940) 349-3800
 www.dentoncad.com

AGENDA ITEM #8

Consent Agenda


- A. Approval of Minutes of the Previous Board of Directors Meetings
Minutes from December 16, 2021
- B. Acknowledge Receipt of Monthly Financial Statements
November Financials
- C. Acknowledge Receipt of Value Changes

Recommendation:

To approve the Consent Agenda as submitted.



Denton Central Appraisal District
3911 Morse Street
Denton, TX 76208

(940) 349-3800
 www.dentoncad.com

DENTON CENTRAL APPRAISAL DISTRICT
BOARD OF DIRECTORS MINUTES
DECEMBER 16, 2021
2:00 p.m.

ITEM 1: CONVENING OF MEETING

Charles Stafford convened the meeting at 2:03 pm.

BOARD MEMBERS PRESENT: Charles Stafford, Chairman
David Terre, Vice Chairman
Roy Atwood, Secretary
George Pryor, Member
Bryan Webb, Member
Michelle French, Ex Officio Member

STAFF PRESENT: Hope McClure, Don Spencer, Kim Collins,
Misty Baptiste
David Tabor, DCAD Attorney

ITEM 2: INVOCATION

Invocation was given by Michelle French.

ITEM 3: PLEDGE OF ALLEGIANCE

The Pledge of Allegiance was stated to the U.S. Flag and Texas Flag by all who were present.

ITEM 4: OPPORTUNITY FOR PUBLIC TO ADDRESS THE BOARD OF DIRECTORS

All the public present were there to address Item #6, so Charles Stafford moved to Item #6.

ITEM 5: CONSENT AGENDA

THE ITEMS ON THE CONSENT AGENDA ARE CONSIDERED SELF-EXPLANATORY BY THE BOARD AND WILL BE ENACTED WITH ONE MOTION. THERE WILL BE NO SEPARATE DISCUSSION ON THESE ITEMS UNLESS A BOARD MEMBER OR CITIZEN SO REQUEST.

- A. APPROVAL OF MINUTES OF THE PREVIOUS BOARD OF DIRECTORS MEETINGS
- B. ACKNOWLEDGE RECEIPT OF MONTHLY FINANCIAL STATEMENTS
- C. ACKNOWLEDGE RECEIPT OF VALUE CHANGES

Minutes - Board of Directors Meeting of December 16, 2021

Roy Atwood made a motion to approve all items on the Consent Agenda as submitted. Bryan Webb seconded the motion. The motion passed and the vote was unanimous.

ITEM 6: ADOPT NEW AGRICULTURAL POLICIES AND GUIDELINES

Hope McClure begins by addressing the misinformation that has been disseminated. There is not going to be a minimum of 10 acres placed on properties with Ag valuations. Current Ag valuations will not be affected by the new proposed Ag guidelines. The only way current Ag valuations could be affected is by a change in status outlined in the Tax Code.

Don Spencer explained the new proposed Ag guidelines and the need to create new guidelines per the Texas Property Tax Code. Denton CAD strives to be uniform and equal. The intent of the guidelines is not to remove an Ag valuation, but to help new property owners understand what qualifies as Ag. Clear policies and guidelines had previously not been in place for Ag valuation and the Tax Code calls for each Appraisal District to have guidelines set.

Roy Atwood asks about the wholesale production and where that is defined in the code. The Texas Department of Agriculture Property Tax Code is fairly ambiguous and does not define anything about those activities.

David Terre asks how long it has been since an update was made to the policies. Hope McClure states that there have never been an update to the guidelines to her recollection and did note that in creating the guidelines and comparing the guidelines to neighboring appraisal districts, Denton CAD set very conservative guidelines.

Bryan Webb states that the information was put on the website the morning of the board meeting. Asked about the possibility that in the future, would it be possible to make the Agenda packets which are given to the board available to the public at the same time. Charles Stafford agrees that information should be available in a more timely fashion. Hope McClure agrees that the method the District uses to post agendas and documentation is outdated and needs to be updated as well.

Michelle French inquires about the details of how long these proposed standards had been worked on. Don Spencer indicates that the process began during protest season and that the guidelines were created based on questions asked by property owners. Property owners were asking for guidelines and more information in the Ag

Minutes - Board of Directors Meeting of December 16, 2021

manual. So the DCAD Ag team has been gathering information from surrounding counties and just presented that information to the Ag Advisory Board in November.

At that time, Charles Stafford opened the meeting up for comments from the public. 50-60 taxpayers were present to hear/address the Board's discussion of Ag guidelines. Many chose to leave shortly after Item 6 was addressed, due to misinformation being cleared up by the District beforehand.

Below is the summary of those who were present and chose to address the Board.

1. Nelson - Expressed concern over fixed income, but now understands that current exemptions will not change.
2. Neumann Hastad - Addressed the same concern as Mr. Nelson.
3. Montini - Mayor Pro Tem of Northlake - level of transparency is the key - make sure to address the source - sees no point of concern for anyone losing their AG exemption.
4. Speake - Changing the acre requirement will affect people - need to keep that in mind as standards are set - also concerned over the timeline of getting information out to the public.
5. Gilbert - asked about the rollback taxes
6. Davis - thankful for the definition and standards - recommended stocking rates - Wise CAD is more appropriate for the area - concerned about additional costs to small producers - would like to see some easing up on stocking rate.
7. Coleman - most questions were answered - concerns if/when he sells land, can new owners qualify for the same exemption, and asked the District to consider extending the AG exemption to new property owners.
8. Foster - has been trying to get an Ag exemption for 5 years - asked about the hoops to jump through when purchasing neighboring properties.
9. Tucker - would like to see this discussion and vote postponed until the next meeting so people can review information.
10. Lamb - 10-acre minimum was concerning, but found out that wasn't true - postponing the discussion would be wise - asked about heirs to the property, would they keep the exemption if there is a transfer of ownership.
11. McGregor - Bee information seems inaccurate - suggests changing to 4-acres in Northlake. (This is set by the Tax Code, not the Appraisal District)
12. Marshall - encouraged all to make sure to take your concerns to the ARB and read the Property Tax Code - should be definition and guidance for appraisers in the code.
13. Grote - asked about the AG Advisory Board and if they have been appointed - how long have they been in place - asked if property can be put into a trust.
14. Gentry - expressed that the number of acreage seems arbitrary - asked what happens when 10 acres is divided among children - asked if it was 10 acres all over Denton County or does it have to be adjacent.

Minutes - Board of Directors Meeting of December 16, 2021

15. Quincy - he's sitting on 6 acres - asked if he would be bumped by the new rule (he would not have, the minimum proposed was 3 acres).
16. Noble - expressed that this should be tabled until next meeting based on timing of proposals
17. Langford - had specific questions about neighboring land and exemptions
18. Eads - thinks there is a lack of information and the process seems to be in question - there is a problem that there is no defined set of rules - would like to know why these items were not made public in Nov, implores the board not to address this issue today.
19. McEntire - this will affect when people move to Denton County - if the property has an Ag exemption on it - it should stay with the property.
20. Scribner - hard to believe this information is just now coming out - need a specific person to discuss with - would like to know who the AG Advisory Board is - asked how does selling the property affect exemptions.
21. Barber - member of TX Beekeepers Association - Beekeeping Guidelines are good - need a herbicide free area for bees.
22. Holmans - commends DCAD for creating guidelines - wants more clarification in change of ownership and what that means for Ag exemptions - sees this meeting as the wrong approach - agenda was posted in a timely fashion, but needs more information - asks the issue to be tabled.
23. Crandall - changes will impact value of properties - asked how rollback taxes are affected.
24. Unnerstall - minimum stocking and production rates give great concern - there is a gross underestimate of hay production in Denton County - need to revise input with the Ag advisory Board.
25. McDonald - the information coming out seems to be that the Ag Guidelines are deterrents - If Ag is taken away or made harder it will destroy everything in Denton County - land usage should be encouraged by the Board.
26. Calvert - small Ag acreage is very important to Denton County - we need to stay focused where we are and need to create the standards.
27. Inge - does not see any place there is a set standard.
28. Edmondson - seems to be a "failure to communicate" - need a better system for getting the information out - suggests contacting elected officials and urges that no decision be made today.
29. Avellano - hopes that this issue will be tabled - concerned when bureaus create a format that they cannot carry out - constituents are very concerned.
30. Jones - encourages advisory board to consider the changing face of agriculture.

Mrs. McClure addressed those in attendance and thanked them for coming. She asked the Board of Directors to table the item. She created an email for those to express their concerns and ask direct questions of the District.

agconcerns@dentoncad.com She stated if anyone present is interested in serving

Minutes - Board of Directors Meeting of December 16, 2021

on the Ag Advisory Board, she encouraged them to send their information to that email address. The intent behind the standards was to help give consistency to new property owners and District staff. She will be creating an FAQ page on the DCAD Website where changes will be highlighted and questions that were posed will be answered. The timeframe for this agenda item will not be rushed and the Board will make the best decision based on information they are provided.

Roy Atwood made a motion to table Agenda Item #6 to no earlier than the January meeting to give the Board a chance to hear feedback and address the issue at hand. George Pryor seconded the motion. Allowing that there will be the possibility of a work session prior to reconsideration. Mr. Webb and Mrs. French agree to a workshop that includes CAD members, community partners, and Ag Advisory Board. The motion passed and the vote was unanimous.

After taxpayers, board and staff addressed Agenda Item #6 - Mr. Stafford called for a break at 3:58 pm.

After the break, the Board reconvened to Item #5.

ITEM 7: CONSIDER AND APPROVE A RESOLUTION APPOINTING AGRICULTURAL ADVISORY BOARD MEMBERS

Don Spencer presented Eddie Baggs and Richard Webster desire to remain on the Ag Advisory Board for another 2-year term.

Roy Atwood made a motion to approve the AG Advisory Board Members for another 2 -year term through 2023. Bryan Webb seconded the motion. The motion passed and the vote was unanimous.

ITEM 8: CONSIDER AND APPROVE AWARD OF BID FOR PRINTING SERVICES FOR 2022-2023

The RFP went out to several printing companies and was posted in the DRC for a 2-week time frame. Denton CAD only received one bid. The bid was from Variverge and Denton CAD's recommendation is to continue services for the next 2 years with Variverge.

Mr. Terre asked if the bid increased significantly which it did not.

Mr. Webb asks about the budget line item for printing. The line item of the budget for 2022 does cover the bid received.

Bryan Webb moved to approve the 2022-2023 Print Bid to Variverge. Roy Atwood seconded the motion. The motion passed and the vote was unanimous.

Minutes - Board of Directors Meeting of December 16, 2021

ITEM 9: CONSIDER AND APPROVE BOARD OF DIRECTORS MANUAL

Mrs. McClure explained the desire to have a Manual for the Board of Directors to hand out to our new board which will begin in January of 2022. The majority of the manual is straight from the Texas Property Tax Code.

Mr. Atwood directs questions specifically about informal property protests and the process for BOD members. David Tabor responds that the best course of action for Board members is to have a formal review in open session of an ARB Hearing. Mr. Tabor suggests that the Board should create a policy in line with legislation that it must be a formal hearing in an open meeting.

Roy Atwood made a motion to approve the manual with the suggested change in the ex-parte communication section. David Terre seconded the motion. The motion passed and the vote was unanimous.

At 4:33 pm, the Board broke to participate in the Annual Awards Ceremony for the Denton CAD staff.

The open Session Meeting was reconvened at 5:10 pm.

ITEM 10: ADJOURN TO EXECUTIVE SESSION PURSUANT TO SECTIONS 551.071 AND 551.074 OF THE TEXAS GOVERNMENT CODE FOR THE FOLLOWING PURPOSES:

- A. CONSULTATION WITH LEGAL COUNSEL
- B. DELIBERATION ON PERSONNEL MATTERS

The Board went into executive session at 5:11 pm.

ITEM 11: RECONVENE TO OPEN SESSION AND TAKE ACTION ON ITEMS DISCUSSED IN EXECUTIVE SESSION, AS NEEDED

The Board reconvened at 7:18 pm.

The Board completed the written evaluation of the Chief Appraiser and increased the Chief Appraiser's salary for 2022.

Roy Atwood made a motion to increase the Chief Appraiser's salary for 2022. David Terre seconded the motion. Bryan Webb abstained from the vote. Vote was 4-0 and the motion passed.

ITEM 12: ADJOURN

Chairman, Charles Stafford, adjourned the meeting at 7:19 pm.

Minutes - Board of Directors Meeting of December 16, 2021

Charles Stafford, Chairman

ATTEST:

Roy Atwood, Secretary



Denton Central Appraisal District

November 2021 Financials

Agenda Item #8b

Please find attached the Monthly Financial Report as of November 30, 2021. Highlights are listed below.

Balance Sheet Notes:

- 2020 Excess Revenue over Expenditures is reflected in increased *Reserved for Contingency* balance

Revenue Notes:

- Revenue reflects billing for four quarters – twelve months - (Dec 1, Mar 1, Jun 1 and Sept 1) of 2021 Allocation payments and the “Budget” benchmark is calculated on eleven months, Jan - Nov.

Expense Notes:

- Year-to-Date Actual Expenditures are under Budget Year-to-Date by (\$991,219.57). The 12.31.20 excess PTO balance payouts continue to skew salary numbers for *Appeals* and *Business Personal Property* departments, and will for the balance of the year. The funds to cover these payouts will be balanced by monies from the *Current Year Excess Revenue/(Expense)*.
- Various departmental overages and underages continue to be a reflection of expenditures that are not paid on a monthly basis. Some examples of large budgeted items not spread out evenly each month are as follows: *Appraisal Review Board; Oil & Gas Valuation; Information Services Maintenance; Building Maintenance; Seasonal Labor and Equipment Payments*.
- The expenditure *Building & Land Improvements, 5520*, reflects a combination of minor roof repairs, the carryover of the 2020 authorized ARB renovations, and initial architect costs for Phase II Renovations. All damage incurred and repaired this year from the burst pipe during the February 2021 ice storm was covered by insurance proceeds.
- Notable overages are as follows:

- *Seasonal Labor*, 5630, reflects a large overage which will be covered with our *Current Year Excess Revenue/(Expense)*. We use a staffing agency to provide needed man hours for the following: normal protest season work previously covered with temporary employees, ongoing staffing shortages, and workloads associated with increased parcel counts.

Recommendation:

To approve November 2021 Board Financials as presented.

DENTON CENTRAL APPRAISAL DISTRICT

MONTHLY FINANCIAL REPORT

AS OF NOVEMBER 30, 2021

TABLE OF CONTENTS

BALANCE SHEET	PAGE 3
REVENUE REPORT-BUDGET AND ACTUAL	PAGE 4
EXPENSE REPORT-BUDGET AND ACTUAL	PAGE 5
EXPENSE REPORT-BUDGET AND ACTUAL BY DEPARTMENT	PAGE 6 - 14
CHANGE IN FUND EQUITY	PAGE 15
INVESTMENTS	PAGE 16

THESE FINANCIALS WERE PREPARED USING THE CASH BASIS METHOD.
THE PRIMARY INTENT IS TO REPORT THE EFFECT OF CASH RECEIPTS &
DISBURSEMENTS.

BALANCE SHEET

AS OF NOVEMBER 30, 2021

*****ASSETS*****

CASH ON HAND AND IN BANK:

Cash In Bank	\$45,000.00
Petty Cash	\$500.00
Checking Account - Payroll Account	\$856.30
Checking Account - Insurance Account	\$65,842.45
Checking Account - Sweep Account	\$5,023,754.60
Investment Account	\$2,024,472.96
2021 Prepaid Expenses	\$78,509.35

TOTAL ASSETS

\$7,238,935.66

*****LIABILITIES & FUND EQUITY*****

FUND EQUITY:

Fund Balance - As Of March 31, 2021.	\$0.00
Reserved for Insurance	\$400,000.00
Reserved for Unusual Legal Services.	\$700,000.00
Reserved for Building Remodel and Construction	\$675,000.00
Reserved for Land Acquisition	\$600,000.00
Reserved for Entity Allocation Stabilization	\$548,505.74
Reserved for Future TCDRS Payments	\$600,000.00
Reserved for Disaster Recovery	\$400,000.00
Reserved for Contingency	\$1,544,855.71
Current Year Excess Revenue/(Expenses)	\$1,770,574.21

TOTAL FUND EQUITY

\$7,238,935.66

REVENUE REPORT

BUDGET AND ACTUAL

AS OF NOVEMBER 30, 2021

	2021 BUDGET	REVENUES THIS MONTH	Y.T.D. REVENUES	BUDGET JAN - NOV REVENUES	YTD ACTUAL COMPARED TO YTD BUDGET
LOCAL SUPPORT	\$13,700,168.57	\$151,220.05	\$13,700,948.72	\$12,467,153.40	\$1,233,795.32
IS SERVICES	\$2,500.00	\$0.00	\$0.00	\$2,275.00	(\$2,275.00)
MISC REVENUE	\$2,500.00	\$0.00	\$18,657.81	\$2,275.00	\$16,382.81
INTEREST INCOME . . .	\$14,500.00	\$1,005.29	\$11,184.83	\$13,195.00	(\$2,010.17)
APPRAISAL DISTRICT . .	\$514,934.71	\$0.00	\$0.00	\$468,590.59	(\$468,590.59)
TOTALS	\$14,234,603.28	\$152,225.34	\$13,730,791.36	\$12,953,488.98	\$777,302.38

EXPENSE REPORT FOR ALL DEPARTMENTS

BUDGET AND ACTUAL

AS OF NOVEMBER 30, 2021

	2021 BUDGET	EXPENSES THIS MONTH	YTD MONTHLY EXPENSES	BUDGET JAN - NOV 2021	YTD ACTUAL COMPARED TO YTD BUDGET
5110 SALARIES	\$6,597,928.86	\$484,040.70	\$5,823,505.82	\$6,004,115.26	(\$180,609.44)
5120 LONGEVITY	\$114,100.00	\$7,109.58	\$78,695.38	\$103,831.00	(\$25,135.62)
5130 SOCIAL SECURITY (FICA)	\$549,983.66	\$35,436.75	\$449,195.39	\$500,485.13	(\$51,289.74)
5140 RETIREMENT (TCDRS) . .	\$1,180,421.76	\$246,507.70	\$1,055,170.44	\$1,074,183.80	(\$19,013.36)
5150 WORKER'S COMP. INS . .	\$68,938.45	\$0.00	\$26,687.87	\$62,733.99	(\$36,046.12)
5160 GROUP HEALTH INSURANCE	\$1,327,170.33	\$4,789.45	\$796,238.87	\$1,207,725.00	(\$411,486.13)
5210 REGISTRATION & DUES. .	\$32,897.95	\$441.64	\$17,079.59	\$29,937.13	(\$12,857.54)
5220 SCHOOLS & TRAVEL . . .	\$120,834.50	\$14,702.50	\$65,062.17	\$109,959.40	(\$44,897.23)
5310 APPRAISAL REVIEW BOARD	\$332,645.00	\$41,325.00	\$264,155.00	\$302,706.95	(\$38,551.95)
5315 OIL/GAS/UTIL. VALUATION	\$180,000.00	\$0.00	\$180,000.00	\$163,800.00	\$16,200.00
5325 LEGAL SERVICES	\$434,000.00	\$79,029.81	\$346,818.96	\$394,940.00	(\$48,121.04)
5330 AUDIT & PAYROLL SERVICES	\$40,000.00	\$1,341.90	\$34,475.32	\$36,400.00	(\$1,924.68)
5340 DEED & SALES INF. . . .	\$131,575.07	(\$1,655.54)	\$80,327.53	\$119,733.31	(\$39,405.78)
5345 MILEAGE REIMBURSEMENT	\$504,696.00	\$39,694.55	\$429,553.14	\$459,273.36	(\$29,720.22)
5350 GENERAL INSURANCE. . .	\$35,581.10	\$0.00	\$29,793.59	\$32,378.80	(\$2,585.21)
5360 PRINTING SERVICES. . .	\$129,760.74	\$0.00	\$140,143.67	\$118,082.27	\$22,061.40
5370 POSTAGE & FREIGHT. . .	\$269,249.84	\$15,000.00	\$304,397.57	\$245,017.35	\$59,380.22
5380 LEGAL NOTICES & ADVERT	\$6,000.00	\$725.00	\$6,638.80	\$5,460.00	\$1,178.80
5390 OFFICE SUPPLIES. . . .	\$89,695.00	\$3,403.05	\$32,445.76	\$81,622.45	(\$49,176.69)
5410 EQUIPMENT MAINTENANCE.	\$17,743.00	\$0.00	\$11,673.82	\$16,146.13	(\$4,472.31)
5420 INFORMATION SERVICES MAINT.	\$652,840.00	\$6,384.83	\$433,639.54	\$594,084.40	(\$160,444.86)
5430 UTILITIES-ELEC & WATER	\$111,710.00	\$6,163.13	\$67,899.93	\$101,656.10	(\$33,756.17)
5440 TELEPHONE.	\$110,920.44	\$6,717.91	\$76,909.60	\$100,937.60	(\$24,028.00)
5450 BUILDING MAINTENANCE .	\$169,131.00	\$7,466.34	\$120,562.61	\$153,909.21	(\$33,346.60)
5510 FURNITURE & EQUIPMENT.	\$69,470.00	\$0.00	\$18,976.87	\$63,217.70	(\$44,240.83)
5520 BUILDING & LAND IMPR .	\$50,000.00	\$25,779.24	\$93,877.67	\$45,500.00	\$48,377.67
5610 CONTINGENCY.	\$71,098.34	\$0.00	\$0.00	\$64,699.49	(\$64,699.49)
5620 MISCELLANEOUS.	\$35,985.00	\$5,053.10	\$41,938.74	\$32,746.35	\$9,192.39
5630 SEASONAL LABOR.	\$280,000.00	\$2,211.55	\$378,416.10	\$254,800.00	\$123,616.10
5910 BUILDING & LAND PAYMENT	\$0.00	\$0.00	\$0.00	\$0.00	\$0.00
5920 EQUIPMENT PAYMENTS . .	\$517,972.00	\$5,802.04	\$555,937.40	\$471,354.52	\$84,582.88
TOTALS	\$14,232,348.04	\$1,037,470.23	\$11,960,217.15	\$12,951,436.72	(\$991,219.57)

EXPENSE REPORT FOR OVERHEAD DEPARTMENT

BUDGET AND ACTUAL

AS OF NOVEMBER 30, 2021

	EXPENSES			BUDGET	YTD ACTUAL
	2021 BUDGET	THIS MONTH	Y.T.D. EXPENSES	JAN - NOV 2021	COMPARED TO YTD BUDGET
5110 SALARIES	\$199,200.00	\$0.00	\$0.00	\$181,272.00	(\$181,272.00)
5120 LONGEVITY	\$0.00	\$0.00	\$0.00	\$0.00	\$0.00
5130 SOCIAL SECURITY (FICA)	\$15,238.80	\$0.00	\$0.00	\$13,867.31	(\$13,867.31)
5140 RETIREMENT (TCDRS) . .	\$201,026.72	\$172,247.00	\$172,247.00	\$182,934.32	(\$10,687.32)
5150 WORKER'S COMP. INS . .	\$1,673.28	\$0.00	\$94.67	\$1,522.68	(\$1,428.01)
5160 GROUP HEALTH INSURANCE	\$1,327,170.33	\$4,789.45	\$796,238.87	\$1,207,725.00	(\$411,486.13)
5210 REGISTRATION & DUES. .	\$2,364.95	\$0.00	\$544.95	\$2,152.10	(\$1,607.15)
5220 SCHOOLS & TRAVEL . . .	\$25,234.50	\$0.00	\$10,870.61	\$22,963.40	(\$12,092.79)
5310 APPRAISAL REVIEW BOARD	\$332,645.00	\$41,325.00	\$264,155.00	\$302,706.95	(\$38,551.95)
5315 OIL/GAS/UTIL. VALUATION	\$0.00	\$0.00	\$0.00	\$0.00	\$0.00
5325 LEGAL SERVICES	\$434,000.00	\$79,029.81	\$346,818.96	\$394,940.00	(\$48,121.04)
5330 AUDIT & PAYROLL SERVICES	\$40,000.00	\$1,341.90	\$34,475.32	\$36,400.00	(\$1,924.68)
5340 DEED & SALES INF. . . .	\$9,265.72	\$0.00	\$4,904.70	\$8,431.81	(\$3,527.11)
5345 MILEAGE REIMBURSEMENT	\$0.00	\$0.00	\$0.00	\$0.00	\$0.00
5350 GENERAL INSURANCE. . .	\$35,581.10	\$0.00	\$29,793.59	\$32,378.80	(\$2,585.21)
5360 PRINTING SERVICES. . .	\$129,760.74	\$0.00	\$140,143.67	\$118,082.27	\$22,061.40
5370 POSTAGE & FREIGHT. . .	\$269,249.84	\$15,000.00	\$304,397.57	\$245,017.35	\$59,380.22
5380 LEGAL NOTICES & ADVERT	\$6,000.00	\$725.00	\$6,638.80	\$5,460.00	\$1,178.80
5390 OFFICE SUPPLIES. . . .	\$89,695.00	\$3,403.05	\$32,445.76	\$81,622.45	(\$49,176.69)
5410 EQUIPMENT MAINTENANCE.	\$17,743.00	\$0.00	\$11,673.82	\$16,146.13	(\$4,472.31)
5420 INFORMATION SERVICES MAINT.	\$0.00	\$0.00	\$1,023.00	\$0.00	\$1,023.00
5430 UTILITIES-ELEC & WATER	\$111,710.00	\$6,163.13	\$67,899.93	\$101,656.10	(\$33,756.17)
5440 TELEPHONE.	\$110,920.44	\$6,717.91	\$76,909.60	\$100,937.60	(\$24,028.00)
5450 BUILDING MAINTENANCE .	\$169,131.00	\$7,466.34	\$120,562.61	\$153,909.21	(\$33,346.60)
5510 FURNITURE & EQUIPMENT.	\$10,000.00	\$0.00	\$7,757.95	\$9,100.00	(\$1,342.05)
5520 BUILDING & LAND IMPR .	\$50,000.00	\$25,779.24	\$93,877.67	\$45,500.00	\$48,377.67
5610 CONTINGENCY.	\$71,098.34	\$0.00	\$0.00	\$64,699.49	(\$64,699.49)
5620 MISCELLANEOUS.	\$35,985.00	\$5,053.10	\$41,938.74	\$32,746.35	\$9,192.39
5630 SEASONAL LABOR	\$280,000.00	\$2,211.55	\$378,416.10	\$254,800.00	\$123,616.10
5910 BUILDING & LAND PAYMENT	\$0.00	\$0.00	\$0.00	\$0.00	\$0.00
5920 EQUIPMENT PAYMENTS . .	\$517,972.00	\$5,802.04	\$555,937.40	\$471,354.52	\$84,582.88
TOTALS	\$4,492,665.76	\$377,054.52	\$3,499,766.29	\$4,088,325.84	(\$588,559.55)

EXPENSE REPORT FOR ADMINISTRATION DEPARTMENT

BUDGET AND ACTUAL

AS OF NOVEMBER 30, 2021

	2021 BUDGET	EXPENSES THIS MONTH	Y.T.D. EXPENSES	BUDGET JAN - NOV 2021	YTD ACTUAL COMPARED TO YTD BUDGET
5110 SALARIES	\$770,694.96	\$57,663.86	\$652,370.18	\$701,332.41	(\$48,962.23)
5120 LONGEVITY	\$6,675.00	\$539.58	\$5,935.38	\$6,074.25	(\$138.87)
5130 SOCIAL SECURITY (FICA)	\$62,440.83	\$2,478.99	\$46,411.22	\$56,821.16	(\$10,409.94)
5140 RETIREMENT (TCDRS) . .	\$114,270.79	\$8,599.98	\$94,533.66	\$103,986.42	(\$9,452.76)
5150 WORKER'S COMP. INS . .	\$8,705.92	\$0.00	\$4,621.14	\$7,922.39	(\$3,301.25)
5160 GROUP HEALTH INSURANCE	\$0.00	\$0.00	\$0.00	\$0.00	\$0.00
5210 REGISTRATION & DUES. .	\$7,778.00	\$0.00	\$3,369.00	\$7,077.98	(\$3,708.98)
5220 SCHOOLS & TRAVEL . . .	\$17,800.00	\$529.50	\$10,035.92	\$16,198.00	(\$6,162.08)
5310 APPRAISAL REVIEW BOARD	\$0.00	\$0.00	\$0.00	\$0.00	\$0.00
5315 OIL/GAS/UTIL. VALUATION	\$0.00	\$0.00	\$0.00	\$0.00	\$0.00
5325 LEGAL SERVICES	\$0.00	\$0.00	\$0.00	\$0.00	\$0.00
5330 AUDIT & PAYROLL SERVICES	\$0.00	\$0.00	\$0.00	\$0.00	\$0.00
5340 DEED & SALES INF. . . .	\$0.00	\$0.00	\$0.00	\$0.00	\$0.00
5345 MILEAGE REIMBURSEMENT	\$38,850.00	\$3,224.96	\$35,474.56	\$35,353.50	\$121.06
5350 GENERAL INSURANCE. . .	\$0.00	\$0.00	\$0.00	\$0.00	\$0.00
5360 PRINTING SERVICES. . .	\$0.00	\$0.00	\$0.00	\$0.00	\$0.00
5370 POSTAGE & FREIGHT. . .	\$0.00	\$0.00	\$0.00	\$0.00	\$0.00
5380 LEGAL NOTICES & ADVERT	\$0.00	\$0.00	\$0.00	\$0.00	\$0.00
5390 OFFICE SUPPLIES. . . .	\$0.00	\$0.00	\$0.00	\$0.00	\$0.00
5410 EQUIPMENT MAINTENANCE.	\$0.00	\$0.00	\$0.00	\$0.00	\$0.00
5420 INFORMATION SERVICES MAINT.	\$0.00	\$0.00	\$0.00	\$0.00	\$0.00
5430 UTILITIES-ELEC & WATER	\$0.00	\$0.00	\$0.00	\$0.00	\$0.00
5440 TELEPHONE.	\$0.00	\$0.00	\$0.00	\$0.00	\$0.00
5450 BUILDING MAINTENANCE .	\$0.00	\$0.00	\$0.00	\$0.00	\$0.00
5510 FURNITURE & EQUIPMENT.	\$5,900.00	\$0.00	\$312.31	\$5,369.00	(\$5,056.69)
5520 BUILDING & LAND IMPR .	\$0.00	\$0.00	\$0.00	\$0.00	\$0.00
5610 CONTINGENCY.	\$0.00	\$0.00	\$0.00	\$0.00	\$0.00
5620 MISCELLANEOUS.	\$0.00	\$0.00	\$0.00	\$0.00	\$0.00
5630 SEASONAL LABOR	\$0.00	\$0.00	\$0.00	\$0.00	\$0.00
5910 BUILDING & LAND PAYMENT	\$0.00	\$0.00	\$0.00	\$0.00	\$0.00
5920 EQUIPMENT PAYMENTS	\$0.00	\$0.00	\$0.00	\$0.00	\$0.00
TOTALS	\$1,033,115.50	\$73,036.87	\$853,063.37	\$940,135.11	(\$87,071.73)

EXPENSE REPORT FOR CUSTOMER SERVICE DEPARTMENT

BUDGET AND ACTUAL

AS OF NOVEMBER 30, 2021

	2021 BUDGET	EXPENSES THIS MONTH	Y.T.D. EXPENSES	BUDGET JAN - NOV 2021	YTD ACTUAL COMPARED TO YTD BUDGET
5110 SALARIES	\$604,552.02	\$43,379.58	\$524,739.01	\$550,142.34	(\$25,403.33)
5120 LONGEVITY	\$13,060.00	\$756.67	\$8,323.37	\$11,884.60	(\$3,561.23)
5130 SOCIAL SECURITY (FICA)	\$47,671.89	\$3,117.40	\$37,819.99	\$43,381.42	(\$5,561.43)
5140 RETIREMENT (TCDRS) . .	\$87,242.68	\$6,243.24	\$74,984.56	\$79,390.84	(\$4,406.28)
5150 WORKER'S COMP. INS . .	\$2,991.18	\$0.00	\$1,122.39	\$2,721.97	(\$1,599.58)
5160 GROUP HEALTH INSURANCE	\$0.00	\$0.00	\$0.00	\$0.00	\$0.00
5210 REGISTRATION & DUES. .	\$10,845.00	\$263.32	\$7,231.52	\$9,868.95	(\$2,637.43)
5220 SCHOOLS & TRAVEL . . .	\$8,500.00	\$997.91	\$5,962.72	\$7,735.00	(\$1,772.28)
5310 APPRAISAL REVIEW BOARD	\$0.00	\$0.00	\$0.00	\$0.00	\$0.00
5315 OIL/GAS/UTIL. VALUATION	\$0.00	\$0.00	\$0.00	\$0.00	\$0.00
5325 LEGAL SERVICES	\$0.00	\$0.00	\$0.00	\$0.00	\$0.00
5330 AUDIT & PAYROLL SERVICES	\$0.00	\$0.00	\$0.00	\$0.00	\$0.00
5340 DEED & SALES INF. . . .	\$40,000.00	\$0.00	\$0.00	\$36,400.00	(\$36,400.00)
5345 MILEAGE REIMBURSEMENT	\$17,730.00	\$708.08	\$7,758.64	\$16,134.30	(\$8,375.66)
5350 GENERAL INSURANCE. . .	\$0.00	\$0.00	\$0.00	\$0.00	\$0.00
5360 PRINTING SERVICES. . .	\$0.00	\$0.00	\$0.00	\$0.00	\$0.00
5370 POSTAGE & FREIGHT. . .	\$0.00	\$0.00	\$0.00	\$0.00	\$0.00
5380 LEGAL NOTICES & ADVERT	\$0.00	\$0.00	\$0.00	\$0.00	\$0.00
5390 OFFICE SUPPLIES. . . .	\$0.00	\$0.00	\$0.00	\$0.00	\$0.00
5410 EQUIPMENT MAINTENANCE.	\$0.00	\$0.00	\$0.00	\$0.00	\$0.00
5420 INFORMATION SERVICES MAINT.	\$0.00	\$0.00	\$0.00	\$0.00	\$0.00
5430 UTILITIES-ELEC & WATER	\$0.00	\$0.00	\$0.00	\$0.00	\$0.00
5440 TELEPHONE.	\$0.00	\$0.00	\$0.00	\$0.00	\$0.00
5450 BUILDING MAINTENANCE .	\$0.00	\$0.00	\$0.00	\$0.00	\$0.00
5510 FURNITURE & EQUIPMENT.	\$4,260.00	\$0.00	\$188.94	\$3,876.60	(\$3,687.66)
5520 BUILDING & LAND IMPR .	\$0.00	\$0.00	\$0.00	\$0.00	\$0.00
5610 CONTINGENCY.	\$0.00	\$0.00	\$0.00	\$0.00	\$0.00
5620 MISCELLANEOUS.	\$0.00	\$0.00	\$0.00	\$0.00	\$0.00
5630 SEASONAL LABOR	\$0.00	\$0.00	\$0.00	\$0.00	\$0.00
5910 BUILDING & LAND PAYMENT	\$0.00	\$0.00	\$0.00	\$0.00	\$0.00
5920 EQUIPMENT PAYMENTS	\$0.00	\$0.00	\$0.00	\$0.00	\$0.00
TOTALS	\$836,852.77	\$55,466.20	\$668,131.14	\$761,536.02	(\$93,404.88)

EXPENSE REPORT FOR MAPPING DEPARTMENT

BUDGET AND ACTUAL

AS OF NOVEMBER 30, 2021

	2021 BUDGET	EXPENSES THIS MONTH	Y.T.D. EXPENSES	2021 JAN - NOV 2021	YTD ACTUAL COMPARED TO YTD BUDGET
5110 SALARIES	\$468,317.11	\$41,868.37	\$452,532.78	\$426,168.57	\$26,364.21
5120 LONGEVITY	\$4,390.00	\$691.67	\$7,608.37	\$3,994.90	\$3,613.47
5130 SOCIAL SECURITY (FICA)	\$36,162.09	\$3,049.20	\$33,019.78	\$32,907.50	\$112.28
5140 RETIREMENT (TCDRS) . .	\$66,956.00	\$6,022.57	\$65,125.58	\$60,929.96	\$4,195.62
5150 WORKER'S COMP. INS . .	\$2,642.82	\$0.00	\$227.61	\$2,404.97	(\$2,177.36)
5160 GROUP HEALTH INSURANCE	\$0.00	\$0.00	\$0.00	\$0.00	\$0.00
5210 REGISTRATION & DUES. .	\$600.00	\$0.00	\$280.00	\$546.00	(\$266.00)
5220 SCHOOLS & TRAVEL . . .	\$3,500.00	\$1,275.36	\$3,488.84	\$3,185.00	\$303.84
5310 APPRAISAL REVIEW BOARD	\$0.00	\$0.00	\$0.00	\$0.00	\$0.00
5315 OIL/GAS/UTIL. VALUATION	\$0.00	\$0.00	\$0.00	\$0.00	\$0.00
5325 LEGAL SERVICES	\$0.00	\$0.00	\$0.00	\$0.00	\$0.00
5330 AUDIT & PAYROLL SERVICES	\$0.00	\$0.00	\$0.00	\$0.00	\$0.00
5340 DEED & SALES INF. . . .	\$0.00	\$0.00	\$0.00	\$0.00	\$0.00
5345 MILEAGE REIMBURSEMENT	\$6,240.00	\$533.86	\$5,395.38	\$5,678.40	(\$283.02)
5350 GENERAL INSURANCE. . .	\$0.00	\$0.00	\$0.00	\$0.00	\$0.00
5360 PRINTING SERVICES. . .	\$0.00	\$0.00	\$0.00	\$0.00	\$0.00
5370 POSTAGE & FREIGHT. . .	\$0.00	\$0.00	\$0.00	\$0.00	\$0.00
5380 LEGAL NOTICES & ADVERT	\$0.00	\$0.00	\$0.00	\$0.00	\$0.00
5390 OFFICE SUPPLIES. . . .	\$0.00	\$0.00	\$0.00	\$0.00	\$0.00
5410 EQUIPMENT MAINTENANCE.	\$0.00	\$0.00	\$0.00	\$0.00	\$0.00
5420 INFORMATION SERVICES MAINT.	\$0.00	\$0.00	\$0.00	\$0.00	\$0.00
5430 UTILITIES-ELEC & WATER	\$0.00	\$0.00	\$0.00	\$0.00	\$0.00
5440 TELEPHONE.	\$0.00	\$0.00	\$0.00	\$0.00	\$0.00
5450 BUILDING MAINTENANCE .	\$0.00	\$0.00	\$0.00	\$0.00	\$0.00
5510 FURNITURE & EQUIPMENT.	\$0.00	\$0.00	\$522.55	\$0.00	\$522.55
5520 BUILDING & LAND IMPR .	\$0.00	\$0.00	\$0.00	\$0.00	\$0.00
5610 CONTINGENCY.	\$0.00	\$0.00	\$0.00	\$0.00	\$0.00
5620 MISCELLANEOUS.	\$0.00	\$0.00	\$0.00	\$0.00	\$0.00
5630 SEASONAL LABOR	\$0.00	\$0.00	\$0.00	\$0.00	\$0.00
5910 BUILDING & LAND PAYMENT	\$0.00	\$0.00	\$0.00	\$0.00	\$0.00
5920 EQUIPMENT PAYMENTS	\$0.00	\$0.00	\$0.00	\$0.00	\$0.00
TOTALS	\$588,808.02	\$53,441.03	\$568,200.89	\$535,815.30	\$32,385.59

EXPENSE REPORT FOR INFORMATION TECHNOLOGY DEPARTMENT

BUDGET AND ACTUAL

AS OF NOVEMBER 30, 2021

	EXPENSES			BUDGET	YTD ACTUAL
	2021 BUDGET	THIS MONTH	Y.T.D. EXPENSES	JAN - NOV 2021	COMPARED TO YTD BUDGET
5110 SALARIES	\$626,695.10	\$43,808.43	\$465,876.80	\$570,292.54	(\$104,415.74)
5120 LONGEVITY	\$11,230.00	\$238.33	\$2,791.63	\$10,219.30	(\$7,427.67)
5130 SOCIAL SECURITY (FICA)	\$49,650.42	\$3,189.46	\$34,117.73	\$45,181.88	(\$11,064.15)
5140 RETIREMENT (TCDRS) . .	\$90,863.51	\$6,294.88	\$66,931.11	\$82,685.79	(\$15,754.68)
5150 WORKER'S COMP. INS . .	\$3,798.96	\$0.00	\$2,033.13	\$3,457.05	(\$1,423.92)
5160 GROUP HEALTH INSURANCE	\$0.00	\$0.00	\$0.00	\$0.00	\$0.00
5210 REGISTRATION & DUES. . .	\$670.00	\$0.00	\$302.40	\$609.70	(\$307.30)
5220 SCHOOLS & TRAVEL	\$7,250.00	\$433.40	\$2,519.92	\$6,597.50	(\$4,077.58)
5310 APPRAISAL REVIEW BOARD	\$0.00	\$0.00	\$0.00	\$0.00	\$0.00
5315 OIL/GAS/UTIL. VALUATION	\$0.00	\$0.00	\$0.00	\$0.00	\$0.00
5325 LEGAL SERVICES	\$0.00	\$0.00	\$0.00	\$0.00	\$0.00
5330 AUDIT & PAYROLL SERVICES	\$0.00	\$0.00	\$0.00	\$0.00	\$0.00
5340 DEED & SALES INF.	\$0.00	\$0.00	\$0.00	\$0.00	\$0.00
5345 MILEAGE REIMBURSEMENT	\$11,796.00	\$916.64	\$9,410.84	\$10,734.36	(\$1,323.52)
5350 GENERAL INSURANCE. . . .	\$0.00	\$0.00	\$0.00	\$0.00	\$0.00
5360 PRINTING SERVICES.	\$0.00	\$0.00	\$0.00	\$0.00	\$0.00
5370 POSTAGE & FREIGHT. . . .	\$0.00	\$0.00	\$0.00	\$0.00	\$0.00
5380 LEGAL NOTICES & ADVERT	\$0.00	\$0.00	\$0.00	\$0.00	\$0.00
5390 OFFICE SUPPLIES.	\$0.00	\$0.00	\$0.00	\$0.00	\$0.00
5410 EQUIPMENT MAINTENANCE.	\$0.00	\$0.00	\$0.00	\$0.00	\$0.00
5420 INFORMATION SERVICES MAINT.	\$652,840.00	\$6,384.83	\$432,616.54	\$594,084.40	(\$161,467.86)
5430 UTILITIES-ELEC & WATER	\$0.00	\$0.00	\$0.00	\$0.00	\$0.00
5440 TELEPHONE.	\$0.00	\$0.00	\$0.00	\$0.00	\$0.00
5450 BUILDING MAINTENANCE . .	\$0.00	\$0.00	\$0.00	\$0.00	\$0.00
5510 FURNITURE & EQUIPMENT.	\$35,900.00	\$0.00	\$7,432.70	\$32,669.00	(\$25,236.30)
5520 BUILDING & LAND IMPR . .	\$0.00	\$0.00	\$0.00	\$0.00	\$0.00
5610 CONTINGENCY.	\$0.00	\$0.00	\$0.00	\$0.00	\$0.00
5620 MISCELLANEOUS.	\$0.00	\$0.00	\$0.00	\$0.00	\$0.00
5630 SEASONAL LABOR	\$0.00	\$0.00	\$0.00	\$0.00	\$0.00
5910 BUILDING & LAND PAYMENT	\$0.00	\$0.00	\$0.00	\$0.00	\$0.00
5920 EQUIPMENT PAYMENTS . . .	\$0.00	\$0.00	\$0.00	\$0.00	\$0.00
TOTALS	\$1,490,693.99	\$61,265.97	\$1,024,032.80	\$1,356,531.53	(\$332,498.73)

EXPENSE REPORT FOR COMMERCIAL DEPARTMENT

BUDGET AND ACTUAL

AS OF NOVEMBER 30, 2021

	2021 BUDGET	EXPENSES THIS MONTH	Y.T.D. EXPENSES	BUDGET JAN - NOV 2021	YTD ACTUAL COMPARED TO YTD BUDGET
5110 SALARIES	\$1,022,786.20	\$78,599.90	\$879,837.00	\$930,735.44	(\$50,898.44)
5120 LONGEVITY	\$16,890.00	\$880.83	\$9,753.30	\$15,369.90	(\$5,616.60)
5130 SOCIAL SECURITY (FICA)	\$88,026.73	\$6,461.40	\$72,387.24	\$80,104.32	(\$7,717.08)
5140 RETIREMENT (TCDRS) . .	\$161,094.67	\$12,422.30	\$138,399.12	\$146,596.15	(\$8,197.03)
5150 WORKER'S COMP. INS . .	\$12,745.76	\$0.00	\$4,074.87	\$11,598.64	(\$7,523.77)
5160 GROUP HEALTH INSURANCE	\$0.00	\$0.00	\$0.00	\$0.00	\$0.00
5210 REGISTRATION & DUES. .	\$3,080.00	\$0.00	\$1,197.00	\$2,802.80	(\$1,605.80)
5220 SCHOOLS & TRAVEL . . .	\$8,850.00	\$2,353.78	\$9,026.07	\$8,053.50	\$972.57
5310 APPRAISAL REVIEW BOARD	\$0.00	\$0.00	\$0.00	\$0.00	\$0.00
5315 OIL/GAS/UTIL. VALUATION	\$0.00	\$0.00	\$0.00	\$0.00	\$0.00
5325 LEGAL SERVICES	\$0.00	\$0.00	\$0.00	\$0.00	\$0.00
5330 AUDIT & PAYROLL SERVICES	\$0.00	\$0.00	\$0.00	\$0.00	\$0.00
5340 DEED & SALES INF. . . .	\$4,607.00	\$973.46	\$8,152.39	\$4,192.37	\$3,960.02
5345 MILEAGE REIMBURSEMENT	\$111,000.00	\$9,250.00	\$98,975.00	\$101,010.00	(\$2,035.00)
5350 GENERAL INSURANCE. . .	\$0.00	\$0.00	\$0.00	\$0.00	\$0.00
5360 PRINTING SERVICES. . .	\$0.00	\$0.00	\$0.00	\$0.00	\$0.00
5370 POSTAGE & FREIGHT. . .	\$0.00	\$0.00	\$0.00	\$0.00	\$0.00
5380 LEGAL NOTICES & ADVERT	\$0.00	\$0.00	\$0.00	\$0.00	\$0.00
5390 OFFICE SUPPLIES. . . .	\$0.00	\$0.00	\$0.00	\$0.00	\$0.00
5410 EQUIPMENT MAINTENANCE.	\$0.00	\$0.00	\$0.00	\$0.00	\$0.00
5420 INFORMATION SERVICES MAINT.	\$0.00	\$0.00	\$0.00	\$0.00	\$0.00
5430 UTILITIES-ELEC & WATER	\$0.00	\$0.00	\$0.00	\$0.00	\$0.00
5440 TELEPHONE.	\$0.00	\$0.00	\$0.00	\$0.00	\$0.00
5450 BUILDING MAINTENANCE .	\$0.00	\$0.00	\$0.00	\$0.00	\$0.00
5510 FURNITURE & EQUIPMENT.	\$2,260.00	\$0.00	\$0.00	\$2,056.60	(\$2,056.60)
5520 BUILDING & LAND IMPR .	\$0.00	\$0.00	\$0.00	\$0.00	\$0.00
5610 CONTINGENCY.	\$0.00	\$0.00	\$0.00	\$0.00	\$0.00
5620 MISCELLANEOUS.	\$0.00	\$0.00	\$0.00	\$0.00	\$0.00
5630 SEASONAL LABOR	\$0.00	\$0.00	\$0.00	\$0.00	\$0.00
5910 BUILDING & LAND PAYMENT	\$0.00	\$0.00	\$0.00	\$0.00	\$0.00
5920 EQUIPMENT PAYMENTS . .	\$0.00	\$0.00	\$0.00	\$0.00	\$0.00
TOTALS	\$1,431,340.36	\$110,941.67	\$1,221,801.99	\$1,302,519.73	(\$80,717.74)

EXPENSE REPORT FOR APPEALS DEPARTMENT

BUDGET AND ACTUAL

AS OF NOVEMBER 30, 2021

	EXPENSES			BUDGET	YTD ACTUAL
	2021 BUDGET	THIS MONTH	Y.T.D. EXPENSES	JAN - NOV 2021	COMPARED TO YTD BUDGET
5110 SALARIES	\$539,254.60	\$34,555.80	\$634,084.96	\$490,721.69	\$143,363.27
5120 LONGEVITY	\$19,470.00	\$1,177.50	\$13,208.33	\$17,717.70	(\$4,509.37)
5130 SOCIAL SECURITY (FICA)	\$45,289.88	\$1,929.08	\$43,621.74	\$41,213.79	\$2,407.95
5140 RETIREMENT (TCDRS) . .	\$82,883.44	\$5,261.66	\$93,793.80	\$75,423.93	\$18,369.87
5150 WORKER'S COMP. INS . .	\$6,004.87	\$0.00	\$2,249.10	\$5,464.43	(\$3,215.33)
5160 GROUP HEALTH INSURANCE	\$0.00	\$0.00	\$0.00	\$0.00	\$0.00
5210 REGISTRATION & DUES. . .	\$750.00	\$0.00	\$619.20	\$682.50	(\$63.30)
5220 SCHOOLS & TRAVEL . . .	\$3,800.00	\$861.73	\$2,040.48	\$3,458.00	(\$1,417.52)
5310 APPRAISAL REVIEW BOARD	\$0.00	\$0.00	\$0.00	\$0.00	\$0.00
5315 OIL/GAS/UTIL. VALUATION	\$0.00	\$0.00	\$0.00	\$0.00	\$0.00
5325 LEGAL SERVICES	\$0.00	\$0.00	\$0.00	\$0.00	\$0.00
5330 AUDIT & PAYROLL SERVICES	\$0.00	\$0.00	\$0.00	\$0.00	\$0.00
5340 DEED & SALES INF.	\$59,133.00	\$2,687.97	\$37,596.17	\$53,811.03	(\$16,214.86)
5345 MILEAGE REIMBURSEMENT	\$33,300.00	\$1,850.00	\$22,662.50	\$30,303.00	(\$7,640.50)
5350 GENERAL INSURANCE. . . .	\$0.00	\$0.00	\$0.00	\$0.00	\$0.00
5360 PRINTING SERVICES.	\$0.00	\$0.00	\$0.00	\$0.00	\$0.00
5370 POSTAGE & FREIGHT.	\$0.00	\$0.00	\$0.00	\$0.00	\$0.00
5380 LEGAL NOTICES & ADVERT	\$0.00	\$0.00	\$0.00	\$0.00	\$0.00
5390 OFFICE SUPPLIES.	\$0.00	\$0.00	\$0.00	\$0.00	\$0.00
5410 EQUIPMENT MAINTENANCE.	\$0.00	\$0.00	\$0.00	\$0.00	\$0.00
5420 INFORMATION SERVICES MAINT.	\$0.00	\$0.00	\$0.00	\$0.00	\$0.00
5430 UTILITIES-ELEC & WATER	\$0.00	\$0.00	\$0.00	\$0.00	\$0.00
5440 TELEPHONE.	\$0.00	\$0.00	\$0.00	\$0.00	\$0.00
5450 BUILDING MAINTENANCE . .	\$0.00	\$0.00	\$0.00	\$0.00	\$0.00
5510 FURNITURE & EQUIPMENT.	\$4,400.00	\$0.00	\$0.00	\$4,004.00	(\$4,004.00)
5520 BUILDING & LAND IMPR . .	\$0.00	\$0.00	\$0.00	\$0.00	\$0.00
5610 CONTINGENCY.	\$0.00	\$0.00	\$0.00	\$0.00	\$0.00
5620 MISCELLANEOUS.	\$0.00	\$0.00	\$0.00	\$0.00	\$0.00
5630 SEASONAL LABOR	\$0.00	\$0.00	\$0.00	\$0.00	\$0.00
5910 BUILDING & LAND PAYMENT	\$0.00	\$0.00	\$0.00	\$0.00	\$0.00
5920 EQUIPMENT PAYMENTS	\$0.00	\$0.00	\$0.00	\$0.00	\$0.00
TOTALS	\$794,285.79	\$48,323.74	\$849,876.28	\$722,800.07	\$127,076.21

EXPENSE REPORT FOR PERSONAL PROPERTY DEPARTMENT

BUDGET AND ACTUAL

AS OF NOVEMBER 30, 2021

	EXPENSES			BUDGET	YTD ACTUAL
	2021 BUDGET	THIS MONTH	Y.T.D. EXPENSES	JAN - NOV 2021	COMPARED TO YTD BUDGET
5110 SALARIES	\$706,020.00	\$59,018.58	\$733,983.00	\$642,478.20	\$91,504.80
5120 LONGEVITY	\$9,275.00	\$772.92	\$8,502.12	\$8,440.25	\$61.87
5130 SOCIAL SECURITY (FICA)	\$59,814.97	\$4,711.02	\$58,473.10	\$54,431.62	\$4,041.48
5140 RETIREMENT (TCDRS) . .	\$109,465.30	\$9,147.81	\$112,494.91	\$99,613.42	\$12,881.49
5150 WORKER'S COMP. INS . .	\$8,279.35	\$0.00	\$3,334.59	\$7,534.21	(\$4,199.62)
5160 GROUP HEALTH INSURANCE	\$0.00	\$0.00	\$0.00	\$0.00	\$0.00
5210 REGISTRATION & DUES. .	\$1,790.00	\$178.32	\$2,141.52	\$1,628.90	\$512.62
5220 SCHOOLS & TRAVEL . . .	\$12,300.00	\$2,837.32	\$6,341.88	\$11,193.00	(\$4,851.12)
5310 APPRAISAL REVIEW BOARD	\$0.00	\$0.00	\$0.00	\$0.00	\$0.00
5315 OIL/GAS/UTIL. VALUATION	\$180,000.00	\$0.00	\$180,000.00	\$163,800.00	\$16,200.00
5325 LEGAL SERVICES	\$0.00	\$0.00	\$0.00	\$0.00	\$0.00
5330 AUDIT & PAYROLL SERVICES	\$0.00	\$0.00	\$0.00	\$0.00	\$0.00
5340 DEED & SALES INF. . . .	\$11,020.40	(\$5,316.97)	\$27,174.27	\$10,028.56	\$17,145.71
5345 MILEAGE REIMBURSEMENT	\$66,600.00	\$5,636.01	\$61,484.66	\$60,606.00	\$878.66
5350 GENERAL INSURANCE. . .	\$0.00	\$0.00	\$0.00	\$0.00	\$0.00
5360 PRINTING SERVICES. . .	\$0.00	\$0.00	\$0.00	\$0.00	\$0.00
5370 POSTAGE & FREIGHT. . .	\$0.00	\$0.00	\$0.00	\$0.00	\$0.00
5380 LEGAL NOTICES & ADVERT	\$0.00	\$0.00	\$0.00	\$0.00	\$0.00
5390 OFFICE SUPPLIES. . . .	\$0.00	\$0.00	\$0.00	\$0.00	\$0.00
5410 EQUIPMENT MAINTENANCE.	\$0.00	\$0.00	\$0.00	\$0.00	\$0.00
5420 INFORMATION SERVICES MAINT.	\$0.00	\$0.00	\$0.00	\$0.00	\$0.00
5430 UTILITIES-ELEC & WATER	\$0.00	\$0.00	\$0.00	\$0.00	\$0.00
5440 TELEPHONE.	\$0.00	\$0.00	\$0.00	\$0.00	\$0.00
5450 BUILDING MAINTENANCE .	\$0.00	\$0.00	\$0.00	\$0.00	\$0.00
5510 FURNITURE & EQUIPMENT.	\$3,000.00	\$0.00	\$454.98	\$2,730.00	(\$2,275.02)
5520 BUILDING & LAND IMPR .	\$0.00	\$0.00	\$0.00	\$0.00	\$0.00
5610 CONTINGENCY.	\$0.00	\$0.00	\$0.00	\$0.00	\$0.00
5620 MISCELLANEOUS.	\$0.00	\$0.00	\$0.00	\$0.00	\$0.00
5630 SEASONAL LABOR	\$0.00	\$0.00	\$0.00	\$0.00	\$0.00
5910 BUILDING & LAND PAYMENT	\$0.00	\$0.00	\$0.00	\$0.00	\$0.00
5920 EQUIPMENT PAYMENTS	\$0.00	\$0.00	\$0.00	\$0.00	\$0.00
TOTALS	\$1,167,565.02	\$76,985.01	\$1,194,385.03	\$1,062,484.17	\$131,900.86

EXPENSE REPORT FOR RESIDENTIAL DEPARTMENT

BUDGET AND ACTUAL

AS OF NOVEMBER 30, 2021

	EXPENSES			BUDGET	YTD ACTUAL
	2021 BUDGET	THIS MONTH	Y.T.D. EXPENSES	JAN - NOV 2021	COMPARED TO YTD BUDGET
5110 SALARIES	\$1,660,408.87	\$125,146.18	\$1,480,082.09	\$1,510,972.07	(\$30,889.98)
5120 LONGEVITY	\$33,110.00	\$2,052.08	\$22,572.88	\$30,130.10	(\$7,557.22)
5130 SOCIAL SECURITY (FICA)	\$145,688.04	\$10,500.20	\$123,344.56	\$132,576.12	(\$9,231.56)
5140 RETIREMENT (TCDRS) . .	\$266,618.64	\$20,268.26	\$236,660.70	\$242,622.96	(\$5,962.26)
5150 WORKER'S COMP. INS . .	\$22,096.31	\$0.00	\$8,930.37	\$20,107.64	(\$11,177.27)
5160 GROUP HEALTH INSURANCE	\$0.00	\$0.00	\$0.00	\$0.00	\$0.00
5210 REGISTRATION & DUES. .	\$5,020.00	\$0.00	\$1,394.00	\$4,568.20	(\$3,174.20)
5220 SCHOOLS & TRAVEL . . .	\$33,600.00	\$5,413.50	\$14,775.73	\$30,576.00	(\$15,800.27)
5310 APPRAISAL REVIEW BOARD	\$0.00	\$0.00	\$0.00	\$0.00	\$0.00
5315 OIL/GAS/UTIL. VALUATION	\$0.00	\$0.00	\$0.00	\$0.00	\$0.00
5325 LEGAL SERVICES	\$0.00	\$0.00	\$0.00	\$0.00	\$0.00
5330 AUDIT & PAYROLL SERVICES	\$0.00	\$0.00	\$0.00	\$0.00	\$0.00
5340 DEED & SALES INF. . . .	\$7,548.95	\$0.00	\$2,500.00	\$6,869.54	(\$4,369.54)
5345 MILEAGE REIMBURSEMENT	\$219,180.00	\$17,575.00	\$188,391.56	\$199,453.80	(\$11,062.24)
5350 GENERAL INSURANCE. . .	\$0.00	\$0.00	\$0.00	\$0.00	\$0.00
5360 PRINTING SERVICES. . .	\$0.00	\$0.00	\$0.00	\$0.00	\$0.00
5370 POSTAGE & FREIGHT. . .	\$0.00	\$0.00	\$0.00	\$0.00	\$0.00
5380 LEGAL NOTICES & ADVERT	\$0.00	\$0.00	\$0.00	\$0.00	\$0.00
5390 OFFICE SUPPLIES. . . .	\$0.00	\$0.00	\$0.00	\$0.00	\$0.00
5410 EQUIPMENT MAINTENANCE.	\$0.00	\$0.00	\$0.00	\$0.00	\$0.00
5420 INFORMATION SERVICES MAINT.	\$0.00	\$0.00	\$0.00	\$0.00	\$0.00
5430 UTILITIES-ELEC & WATER	\$0.00	\$0.00	\$0.00	\$0.00	\$0.00
5440 TELEPHONE.	\$0.00	\$0.00	\$0.00	\$0.00	\$0.00
5450 BUILDING MAINTENANCE .	\$0.00	\$0.00	\$0.00	\$0.00	\$0.00
5510 FURNITURE & EQUIPMENT.	\$3,750.00	\$0.00	\$2,307.44	\$3,412.50	(\$1,105.06)
5520 BUILDING & LAND IMPR .	\$0.00	\$0.00	\$0.00	\$0.00	\$0.00
5610 CONTINGENCY.	\$0.00	\$0.00	\$0.00	\$0.00	\$0.00
5620 MISCELLANEOUS.	\$0.00	\$0.00	\$0.00	\$0.00	\$0.00
5630 SEASONAL LABOR	\$0.00	\$0.00	\$0.00	\$0.00	\$0.00
5910 BUILDING & LAND PAYMENT	\$0.00	\$0.00	\$0.00	\$0.00	\$0.00
5920 EQUIPMENT PAYMENTS	\$0.00	\$0.00	\$0.00	\$0.00	\$0.00
TOTALS	\$2,397,020.81	\$180,955.22	\$2,080,959.33	\$2,181,288.94	(\$100,329.61)

CHANGE IN FUND EQUITY
AS OF NOVEMBER 30, 2021

FUND BALANCE ON DECEMBER 31, 2020		\$5,468,361.45
Y.T.D. REVENUES - NOVEMBER 30, 2021	\$13,730,791.36	
Y.T.D. EXPENSES - NOVEMBER 30, 2021	<u>\$11,960,217.15</u>	
Y.T.D. EXCESS REVENUES/(EXPENSES)		<u>\$1,770,574.21</u>
		<u>\$7,238,935.66</u>

INVESTMENTS

AS OF NOVEMBER 30, 2021

MATURITY	INVESTMENT BALANCE	ANNUALIZED FUND YIELD	DAILY DIVIDEND FACTOR	INTEREST	
	SWEEP	\$0.00	0.00000	0.000000274	\$0.00
	SWEEP	\$0.00	0.00000	0.000000274	\$0.00
	SWEEP	\$0.00	0.00000	0.000000274	\$0.00
	SWEEP	\$0.00	0.01000	0.000000274	\$0.00
	SWEEP	\$0.00	0.01000	0.000000274	\$0.00
	SWEEP	\$0.00	0.01000	0.000000274	\$0.00
	SWEEP	\$0.00	0.01000	0.000000274	\$0.00
	SWEEP	\$0.00	0.01000	0.000000274	\$0.00
	SWEEP	\$0.00	0.01000	0.000000274	\$0.00
	SWEEP	\$0.00	0.01000	0.000000274	\$0.00
	SWEEP	\$0.00	0.01000	0.000000274	\$0.00
	SWEEP	\$0.00	0.01000	0.000000274	\$0.00
	SWEEP	\$0.00	0.01000	0.000000274	\$0.00
	SWEEP	\$0.00	0.01000	0.000000274	\$0.00
	SWEEP	\$0.00	0.01000	0.000000274	\$0.00
	SWEEP	\$0.00	0.01000	0.000000274	\$0.00
	SWEEP	\$0.00	0.01000	0.000000274	\$0.00
	SWEEP	\$0.00	0.01000	0.000000274	\$0.00
	SWEEP	\$0.00	0.01000	0.000000274	\$0.00
	SWEEP	\$0.00	0.01000	0.000000274	\$0.00
	SWEEP	\$0.00	0.01000	0.000000274	\$0.00
	SWEEP	\$0.00	0.01000	0.000000274	\$0.00
	SWEEP	\$0.00	0.01000	0.000000274	\$0.00
	SWEEP	\$0.00	0.01000	0.000000274	\$0.00
	SWEEP	\$0.00	0.01000	0.000000274	\$0.00
	SWEEP	\$0.00	0.01000	0.000000274	\$0.00
	SWEEP	\$0.00	0.01000	0.000000274	\$0.00
	SWEEP	\$1.00	0.01000	0.000000274	\$0.00
			MONTHLY INTEREST EARNED	<u>\$0.00</u>	
11/1/2021	11/30/2021	CHOICE IV ACCT	\$2,024,472.96	0.16000	\$266.22
			INTEREST EARNED	<u>\$266.22</u>	
			TOTAL INTEREST FOR MONTH	<u>\$266.22</u>	

Kim Collins

Kim Collins
Finance H/R Manager

This report is in compliance with the Public Funds Investment Act (Chapter 2256, Government Code).

	A	B	C	D	E	F	G
1	Prop ID	Supp Yr	File As Name	Supp Desc	gl_assessed	prev_assessed	curr_assessed
2	305	2021	FEENEY, MICHAEL	LATE ADD OV65 (FEENEY)	0	224000	224000
3	405	2021	CONARD, MYRNA E	FREEZE_REFREEZE	0	299429	299429
4	814	2019	SANTOS, MARTIN J & TERESA A, & MANUEL S ARRIAGA	LATE ADD HS (SANTOS)	0	195659	195659
5	814	2020	SANTOS, MARTIN J & TERESA A, & MANUEL S ARRIAGA	LATE ADD HS (SANTOS)	0	198762	198762
6	814	2021	SANTOS, MARTIN J & TERESA A, & MANUEL S ARRIAGA	LATE ADD HS (SANTOS)	-9382	228020	218638
7	3271	2021	WHITAKER, ALICE J	LATE ADD OV65S, REMOVE OV65 (WHITAKER)	0	225639	225639
8	3456	2020	VASQUEZ, VICTOR T & ADELA	CHNG TO CORRECT FREEZE AMOUNT G01 (VASQUEZ)	0	194548	194548
9	3456	2021	VASQUEZ, VICTOR T & ADELA	CHNG TO CORRECT FREEZE AMOUNT C03 & S09 (VASQUEZ)	0	205856	205856
10	3949	2019	QUIROGA, MONA L	LATE ADD HS (QUIROGA)	0	232258	232258
11	3949	2020	QUIROGA, MONA L	LATE ADD HS (QUIROGA)	0	229672	229672
12	3949	2021	QUIROGA, MONA L	LATE ADD HS (QUIROGA)	0	244672	244672
13	4496	2020	KIRK, STEPHEN MARK	CORRECT OWNERSHIP	0	213231	213231
14	4496	2021	KIRK, STEPHEN MARK	CORRECT OWNERSHIP	0	231773	231773
15	4640	2021	WENRICH, WESLEY W	FREEZE_REFREEZE	0	310142	310142
16	4701	2020	LOPEZ, MANUEL Z & GUERRERO, MA RAFAELA	LATE ADD DP (LOPEZ)	0	172227	172227
17	4701	2021	LOPEZ, MANUEL Z & GUERRERO, MA RAFAELA	FREEZE_REFREEZE	0	182677	182677

	A	B	C	D	E	F	G
1	Prop ID	Supp Yr	File As Name	Supp Desc	gl_assessed	prev_assessed	curr_assessed
18	5104	2021	WALKER, PAUL WESLEY & EULENE RENE	LATE ADD HS (WALKER)	0	278523	278523
19	5322	2021	FRANCIS, ISABELLE & SHADY	REMOVE HS (FRANCIS)	0	317588	317588
20	5422	2020	BENNETT, LISA	LATE ADD HS (BENNETT)	0	330602	330602
21	5422	2021	BENNETT, LISA	LATE ADD HS (BENNETT)	-4338	368000	363662
22	5796	2020	JOHNSTON, HORLYDA ETAL	REMOVE OV65 & FREEZE AMOUNTS (JOHNSTON)	0	160500	160500
23	5796	2021	JOHNSTON, HORLYDA ETAL	ADD HS (JOHNSTON)	0	170942	170942
24	6549	2021	PILOT KNOLL ESTATES	Common Area@Zero Value .	-1	1	0
25	7618	2021	FLOWER MOUND, TOWN OF	Common Area@Zero Value .	-1	1	0
26	7918	2020	FREE, REGINALD K	LATE ADD DV2 (FREE)	0	220825	220825
27	7918	2021	FREE, REGINALD K	LATE ADD DV2 (FREE)	0	242908	242908
28	8085	2021	INGRAM, DORIS G LIFE ESTATE & INGRAM, ROBERT D	REMOVE TD AS OF 10-22-2021	0	245482	245482
29	8540	2021	FLOWER MOUND, TOWN OF	Common Area@Zero Value .	-1	1	0
30	8542	2021	FLOWER MOUND, TOWN OF	Common Area@Zero Value .	-1	1	0
31	8613	2021	HAHN, SHANNON	LATE ADD HS CONTIG (HAHN)	0	31070	31070
32	8615	2021	HAHN, SHANNON	ADD CONTIG (HAHN)	0	195490	195490
33	8726	2021	HILLIER, JASON MATTHEW & KERRY LYNN	LATE ADD HS (HILLIER)	0	375901	375901

	A	B	C	D	E	F	G
1	Prop ID	Supp Yr	File As Name	Supp Desc	gl_assessed	prev_assessed	curr_assessed
34	8898	2021	URBAN, JOHN A & HOLLY R	REMOVE HS, OV65, & FREEZE AMOUNT & TD 12/31/2020 (ROBINSON)	73646	97437	171083
35	10568	2021	KUSKOWSKI, SUSAN	LATE ADD HS, OV65 & FREEZE AMOUNT (KUSKOWSKI)	0	222685	222685
36	10860	2020	HANLEY, THOMAS III & ELIZABETH ANN	LATE ADD HS (HANLEY)	0	395880	395880
37	10860	2021	HANLEY, THOMAS III & ELIZABETH ANN	LATE ADD HS (HANLEY)	0	425000	425000
38	11015	2021	SHUMAN, BARRY CARL & KELLY LEE	LATE ADD HS (SHUMAN)	0	276123	276123
39	11575	2019	CASTELLANOS, JOHN & ISABEL	LATE ADD HS (CASTELLANOS)	0	203907	203907
40	11575	2020	CASTELLANOS, JOHN & ISABEL	LATE ADD HS (CASTELLANOS)	0	199424	199424
41	11575	2021	CASTELLANOS, JOHN & ISABEL	LATE ADD HS (CASTELLANOS)	0	210633	210633
42	11610	2021	FLOWER MOUND, TOWN OF	Common Area@Zero Value .	-1	1	0
43	12113	2019	COUCH, ELAINE	LATE ADD HS (COUCH)	0	151759	151759
44	12113	2020	COUCH, ELAINE	LATE ADD HS (COUCH)	0	150705	150705
45	12113	2021	COUCH, ELAINE	LATE ADD HS (COUCH)	0	153138	153138
46	12149	2019	THOMPSON, DUANE B	LATE ADD HS (THOMPSON)	0	175350	175350
47	12149	2020	THOMPSON, DUANE B	LATE ADD HS (THOMPSON)	0	173193	173193

	A	B	C	D	E	F	G
1	Prop ID	Supp Yr	File As Name	Supp Desc	gl_assessed	prev_assessed	curr_assessed
48	12149	2021	THOMPSON, DUANE B	LATE ADD HS & DP (THOMPSON)	0	189998	189998
49	12259	2020	CUBBERLY, TROY A & VERA J.	LATE ADD DP (CUBBERLY)	0	194872	194872
50	12259	2021	CUBBERLY, TROY A & VERA J.	FREEZE_REFREEZE	0	200000	200000
51	12948	2021	NORWOOD, FREDERICK D & NORWOOD, RAY A	REMOVE HS AND OV-65 (NORWOOD)	0	478888	478888
52	13086	2021	FLOWER MOUND, TOWN OF	Common Area@Zero Value .	-1	1	0
53	13716	2021	HIGH ROAD RIDGE COMM. BOATHSE	Common Area@Zero Value .	-1	1	0
54	13745	2021	HI ROAD HOME OWNERS	Common Area@Zero Value .	-1	1	0
55	13791	2021	EISEN, ELLEN SURVIVOR'S TRUST	LATE ADD OV65 (EISEN)	0	300515	300515
56	13838	2020	LUSTER, VERA M	LATE ADD HS, OV65S & FREEZE AMOUNT (LUSTER)	-22407	191807	169400
57	13838	2021	LUSTER, VERA M	LATE ADD HS, OV65S & FREEZE AMOUNT (LUSTER)	-15071	201411	186340
58	13927	2021	FLOWER MOUND, TOWN OF	Common Area@Zero Value .	-1	1	0
59	14134	2021	FLOWER MOUND, TOWN OF	Common Area@Zero Value .	-1	1	0
60	14184	2021	CHARLES, WILLIAM F & JUDITH ANN	LATE ADD HS AND OV-65 EXEMPTION (CHARLES)	0	298747	298747

	A	B	C	D	E	F	G
1	Prop ID	Supp Yr	File As Name	Supp Desc	gl_assessed	prev_assessed	curr_assessed
61	15614	2021	NORTHSHORE	Common Area@Zero Value .	-1	1	0
62	15617	2021	NORTHSHORE	Common Area@Zero Value .	-1	1	0
63	15618	2021	NORTHSHORE	Common Area@Zero Value .	-1	1	0
64	15620	2021	NORTHSHORE	Common Area@Zero Value .	-1	1	0
65	15622	2021	NORTHSHORE	Common Area@Zero Value .	-1	1	0
66	15623	2021	NORTHSHORE	Common Area@Zero Value .	-1	1	0
67	15625	2021	NORTHSHORE	Common Area@Zero Value .	-1	1	0
68	15640	2020	FERGUSON, KATHY DIANE	LATE ADD HS (FERGUSON)	0	192000	192000
69	15640	2021	FERGUSON, KATHY DIANE	CORRECT QUALIFY YEAR	-33751	244951	211200
70	16296	2021	SCHROEDER, MICHAEL & ROSALIE	TAX DEFERRAL AS OF 12-13- 2021 (SCHROEDER)	0	367622	367622
71	16416	2021	CANTU, BLAS & MELINDA GARZA	FREEZE_REFREEZE	0	289502	289502
72	16516	2021	CWS TRIDGE MCKINNEY LP & SAP TIMBER RIDGE LLC &	CORRECT VALUE PER COURT ORDER	-2764733	21139733	18375000
73	17028	2021	TELFER'S PROPERTIES LLC	Common Area@Zero Value .	-1	1	0
74	17632	2020	KOHL'S ILLINOIS INC	CORRECT VALUE PER COURT ORDER	-705458	6932458	6227000

	A	B	C	D	E	F	G
1	Prop ID	Supp Yr	File As Name	Supp Desc	gl_assessed	prev_assessed	curr_assessed
75	17632	2021	KOHL'S ILLINOIS INC	CORRECT VALUE PER COURT ORDER	-982458	6932458	5950000
76	18200	2021	BNSF RAILWAY CO	Common Area@Zero Value	-1	1	0
77	18227	2021	GOLF BRIDLEWOOD TEXAS LLC	Common Area@Zero Value	-1	1	0
78	18551	2021	MILLIKEN POINT INC	Common Area@Zero Value	-1	1	0
79	18926	2021	WELLINGTON FLOWER MOUND	Common Area@Zero Value	-1	1	0
80	19081	2021	FAIRWAY VISTA OWNERS ASSOC	Common Area@Zero Value	-1	1	0
81	19199	2021	FLOWER MOUND, TOWN OF	Common Area@Zero Value	-1	1	0
82	19202	2021	FLOWER MOUND, TOWN OF	Common Area@Zero Value	-1	1	0
83	19292	2021	BRIGHT FARMS P/S	Common Area@Zero Value	-1	1	0
84	19297	2021	BRIGHT FARMS P/S	Common Area@Zero Value	-1	1	0
85	19457	2021	D A P N JV	Common Area@Zero Value	-1	1	0
86	19626	2021	FLOWER MOUND, TOWN OF	Common Area@Zero Value	-1	1	0
87	21499	2021	TROGDON, CARL J	Common Area@Zero Value	-1	1	0

	A	B	C	D	E	F	G
1	Prop ID	Supp Yr	File As Name	Supp Desc	gl_assessed	prev_assessed	curr_assessed
88	22200	2021	OFFENBAKER, JOHN EDWARD JR	LATE ADD HS (OFFENBAKER)	0	209352	209352
89	22235	2021	PETERS, JEFFREY T & PATRICIA F	LATE ADD HS (PETERS)	0	265267	265267
90	22908	2020	DORNY, KYLE & DORNY JONATHAN TR OF DORNY FAMILY TRUST	REMOVE OV65 AS OF 07/27/2020 (MIZELL)	0	139843	139843
91	22939	2021	JENSON, PAT & GEORGE	REMOVE HS, OV65 & FREEZE AMOUNT (JENSON)	0	239312	239312
92	22963	2021	PAZ, MARY	FREEZE_REFREEZE	0	209446	209446
93	23128	2020	SALAS, ZOILA & SALAS, HORTENCIA	LATE RE-APPLY ADD HS AND OV-65 EXEMPTIONS (SALAS)	0	180681	180681
94	23128	2021	SALAS, ZOILA & SALAS, HORTENCIA	LATE RE-APPLY ADD HS AND OV-65 EXEMPTIONS (SALAS)	-10155	208904	198749
95	23200	2021	MATHAI, JOEL & NADA	LATE ADD OV65 (MATHAI)	0	280141	280141
96	23578	2021	ESPINOZA, ROSA & TORRES, OXIEL	LATE ADD HS (ESPINOZA/TORRES)	0	261655	261655
97	23652	2021	MAXIE LLC	Common Area@Zero Value .	-1	1	0
98	23902	2021	MORIN, MATTHEW JUSTIN & TERESA BETH	FREEZE_REFREEZE	0	375000	375000
99	24547	2019	CARTRIGHT, JOHN P	LATE ADD DP (CARTRIGHT)	0	137504	137504
100	24547	2020	CARTRIGHT, JOHN P	FREEZE_REFREEZE	0	145287	145287
101	24547	2021	CARTRIGHT, JOHN P	FREEZE_REFREEZE	0	148099	148099

	A	B	C	D	E	F	G
1	Prop ID	Supp Yr	File As Name	Supp Desc	gl_assessed	prev_assessed	curr_assessed
102	25258	2021	PHELPS, DREW & RODRIGUEZ-PHELPS, ESTHER	LATE ADD OV65 & FREEZE AMOUNT & REMOVE DP (PHELPS)	0	202052	202052
103	25408	2021	LOTHRIDGE, HARRY M & SHERRY G	CORRECT VALUE	-78730	577119	498389
104	25526	2021	DIAMOND, THOMAS ALLE & LAURI	FREEZE_REFREEZE	0	168618	168618
105	25653	2021	THURMAN, LAURA	LATE ADD HS AND OV-65 EXEMPTIONS (THURMAN)	0	184799	184799
106	25679	2021	WESTDALE OAKS OF DENTON LTD	CORRECT VALUE PER COURT ORDER	-679462	4060152	3380690
107	26282	2021	KAZDAL, KEZIBAN N	LATE ADD HS & OV65 (KAZDAL)	0	490000	490000
108	26290	2021	CTL PROPCO I LP	CORRECT VALUE PER COURT ORDER	-759625	3459625	2700000
109	27342	2021	STEWART, DUNCAN J VI & HELEN C STEWART	LATE ADD OV65 (STEWART)	0	316645	316645
110	28291	2021	SOUTHRIDGE RECREATION CLUB	Common Area@Zero Value	-1	1	0
111	28723	2019	GARCIA, ALICIA	LATE ADD HS (GARCIA)	0	206986	206986
112	28723	2020	GARCIA, ALICIA	LATE ADD HS (GARCIA)	0	197999	197999
113	28723	2021	GARCIA, ALICIA	LATE ADD HS (GARCIA)	0	206176	206176
114	29268	2021	DIAMOND, TIMOTHY L & KIMBERLY DIANE	LATE ADD DP (DIAMOND)	0	178805	178805
115	29440	2021	YOUNG, ROBERT	FREEZE_REFREEZE	0	209276	209276
116	29511	2019	GOVEA, JAVIER	LATE ADD DP (GOVEA)	0	97057	97057
117	29511	2020	GOVEA, JAVIER	FREEZE_REFREEZE	0	106763	106763

	A	B	C	D	E	F	G
1	Prop ID	Supp Yr	File As Name	Supp Desc	gl_assessed	prev_assessed	curr_assessed
118	29511	2021	GOVEA, JAVIER	FREEZE_REFREEZE	0	117439	117439
119	29589	2020	GIVENS, WILLIE JOE & NANCY	LATE ADD HS & OV65S WITH FREEZE (GIVENS)	0	96456	96456
120	29589	2021	GIVENS, WILLIE JOE & NANCY	LATE ADD HS & OV65S WITH FREEZE (GIVENS)	0	105042	105042
121	32252	2021	ARROYO, J CARLOS & RUIZ, CECILIA C	LATE ADD HS (ARROYO/RUIZ)	0	221916	221916
122	32577	2021	BULLET BROWN LLC	Common Area@Zero Value .	-1	1	0
123	32618	2021	BARLOW, FINIS H	Common Area@Zero Value .	-1	1	0
124	33077	2021	RAYZOR INV LTD	CORRECT AC AND VALUE PER ROW SPLIT TO 988925	-8	510	502
125	34455	2021	DUKE, WALLACE B	CORRECT AC AND VALUE PER ROW SPLIT TO 983464	-72840	116444	43604
126	34563	2020	MIZELL, MICHAEL E	FREEZE_REFREEZE	0	123048	123048
127	34563	2021	MIZELL, MICHAEL E	FREEZE_REFREEZE	0	126459	126459
128	35861	2021	PATTERSON WATER SUPPLY LLC	Common Area@Zero Value .	-1	1	0
129	36074	2021	HIDDEN VALLEY AIRPARK ASSOC	Common Area@Zero Value .	-1	1	0
130	36425	2020	HINES, MARION EUGENE & DIANE	FREEZE_REFREEZE	0	251059	251059
131	36425	2021	HINES, MARION EUGENE & DIANE	FREEZE_REFREEZE	0	326669	326669
132	36570	2021	BNSF RAILWAY CO	Common Area@Zero Value .	-1	1	0

	A	B	C	D	E	F	G
1	Prop ID	Supp Yr	File As Name	Supp Desc	gl_assessed	prev_assessed	curr_assessed
133	36622	2021	SERIES V, A SERIES OF HENRY PROPERTY DEVELOPMENT LLC	CORRECT OWNERSHIP	0	211	211
134	37832	2021	DENTON, CITY OF	PRORATE TO ADD EXEMPT STATUS AS OF 11.10.21	1502636	3234	1505870
135	38166	2020	2931 & 380 PARTNERS LLC	CORRECT AC AND VALUE PER PER ROW SPLIT TO 978777 & 978778	-6	309442	309436
136	38303	2021	LAKMIRI 380 FISHTRAP LP	JS	-4320376	4321348	972
137	38322	2021	OWENS, RICKY LYNN & DEBRA	LATE ADD HS & OV65 AS HS GROUP WITH 199180, 38328, & 38333 (OWENS)	0	14656	14656
138	38328	2021	OWENS, RICKY L & DEBRA	LATE ADD HS & OV65 & HS GROUP WITH 199180, 38322 & 38333 (OWENS)	0	27000	27000
139	38333	2021	OWENS, RICKY L & DEBRA	LATE ADD HS, OV65 & HS GROUP WITH 199180, 38322, & 38328 (OWENS)	0	58185	58185
140	38584	2021	SAULS, MICHAEL B & MICHAEL G	LATE ADD HS GROUP AND HS (SAULS)	0	108900	108900
141	38587	2021	LEIDECKER PROPERTIES, LTD	CORRECT AC AND VALUE PER ROW SPLIT TO 983438 & 483439	-14438	1693021	1678583
142	39058	2019	WARREN, VICKIE LYNN & ANSEL JOHN JR	LATE ADD HS AND OV65 (WARREN)	0	433040	433040
143	39058	2020	WARREN, VICKIE LYNN & ANSEL JOHN JR	FREEZE_REFREEZE	0	430996	430996

	A	B	C	D	E	F	G
1	Prop ID	Supp Yr	File As Name	Supp Desc	gl_assessed	prev_assessed	curr_assessed
144	39058	2021	WARREN, VICKIE LYNN & ANSEL JOHN JR	FREEZE_REFREEZE	0	411263	411263
145	39092	2021	LONG, LESLIE C & CAROLYN	Common Area@Zero Value	-1	1	0
146	39867	2021	COOK, LETTIE PAULINE LIFE ESTATE & COOK, PAULA CLARE M LIFE ESTATE & M	REMOVE HS AND OV-65 EXEMPTIONS. (COOK)	21248	84216	105464
147	40034	2020	HUNTER, ANNETTE	LATE ADD OV65 & HS GROUP (HUNTER)	0	5400	5400
148	40034	2021	HUNTER, ANNETTE	FREEZE_REFREEZE	0	11000	11000
149	41032	2021	TEXAS & PACIFIC RAILWAY CO.	Common Area@Zero Value	-1	1	0
150	41658	2021	DANE, T RAY	FREEZE_REFREEZE	0	130000	130000
151	43232	2021	TEXAS & PACIFIC RAILWAY CO.	Common Area@Zero Value	-1	1	0
152	43299	2021	KASM TEX LLC	APPLY AG VALUATION	-416073	416790	717
153	43428	2021	TEXAS & PACIFIC RAILWAY CO.	Common Area@Zero Value	-1	1	0
154	43825	2021	CORCHINE, I EST	Common Area@Zero Value	-1	1	0
155	44050	2021	THE TRIBUTE OWNERS ASSOC INC	Common Area@Zero Value	-2	2	0
156	44077	2021	CRESCENT OAKS HOME OWNERS ASSN	Common Area@Zero Value	-1	1	0
157	44959	2021	GARRETT, ALLISON	REMOVE HS, OV65 & FREEZE AMOUNT (GARRETT)	0	39348	39348

	A	B	C	D	E	F	G
1	Prop ID	Supp Yr	File As Name	Supp Desc	gl_assessed	prev_assessed	curr_assessed
158	45550	2019	TOBAR, CARLOS & ROSA	LATE ADD HS (TOBAR)	0	191636	191636
159	45550	2020	TOBAR, CARLOS & ROSA	LATE ADD HS (TOBAR)	0	190119	190119
160	45550	2021	TOBAR, CARLOS & ROSA	LATE ADD HS (TOBAR)	-5497	214628	209131
161	45790	2021	WARREN, KRISTA	CORRECT OWNERSHIP	0	33617	33617
162	45964	2021	RED RIVER REI LLC	Common Area@Zero Value	-1	1	0
163	46105	2019	CHUMBLEY, BRENDA	LATE ADD HS, OV65S & DV4S FOR HS CAP & FREEZE ONLY (CHUMBLEY)	0	27532	27532
164	46105	2020	CHUMBLEY, BRENDA	LATE ADD HS, OV65S & DV4S FOR HS CAP & FREEZE ONLY (CHUMBLEY)	0	22943	22943
165	46105	2021	CHUMBLEY, BRENDA	LATE ADD HS, OV65S & DV4S FOR HS CAP & FREEZE ONLY (CHUMBLEY)	0	24000	24000
166	46210	2018	COLWELL, SHANNA L	LATE ADD HS (COLWELL)	0	372022	372022
167	46210	2019	COLWELL, SHANNA L	LATE ADD HS (COLWELL)	-30229	439453	409224
168	46210	2020	COLWELL, SHANNA L	LATE ADD HS (COLWELL)	0	443861	443861
169	46210	2021	COLWELL, SHANNA L	LATE ADD HS (COLWELL)	0	440202	440202
170	46228	2020	PELLY, OLIVER HARDING SEPARATE PROPERTY TRUST	ADD UDI ACCOUNT TO ROLL	-596250	795000	198750
171	46228	2021	PELLY, OLIVER HARDING SEPARATE PROPERTY TRUST	ADD UDI ACCOUNT TO ROLL	-596250	795000	198750
172	47284	2021	HENRY, KEN	Common Area@Zero Value	-1	1	0

	A	B	C	D	E	F	G
1	Prop ID	Supp Yr	File As Name	Supp Desc	gl_assessed	prev_assessed	curr_assessed
173	47539	2020	BLAND, CHRISTY POLLARD	REMOVE HS, OV65 & FREEZE AMOUNTS (POLLARD)	5779	183013	188792
174	47539	2021	BLAND, CHRISTY POLLARD	REMOVEOV65 & FREEZE AMOUNTS (POLLARD)	19740	201314	221054
175	48246	2020	RUTLEDGE, MARTHA MARLENE	LATE ADD HS (RUTLEDGE)	0	335781	335781
176	48246	2021	RUTLEDGE, MARTHA MARLENE	LATE ADD HS (RUTLEDGE)	-617	369976	369359
177	48296	2021	CRALLE, JOANNE & HARRY	FREEZE_REFREEZE	0	215500	215500
178	49466	2021	NOTTINGHAM HOMEOWNERS ASSOC	Common Area@Zero Value .	-1	1	0
179	50026	2020	CHAPMAN, ROGER & PATTY	REMOVE OV-65 EXEMPTION (CHAPMAN)	0	297907	297907
180	51530	2020	NGUYEN, TAN NGOC	REMOVE HS, OV65 & FREEZE AMOUNTS (NGUYEN)	0	181257	181257
181	51530	2021	NGUYEN, TAN NGOC	REMOVE HS, OV65 & FREEZE AMOUNTS (NGUYEN)	5817	199383	205200
182	52062	2020	SULLENGER, RICHARD & CYNTHIA	LATE ADD HS & OV65 (SULLENGER)	0	286646	286646
183	52062	2021	SULLENGER, RICHARD & CYNTHIA	FREEZE_REFREEZE	0	315311	315311
184	52778	2021	VP WINDSONG OPERATIONS LLC	Common Area@Zero Value .	-1	1	0

	A	B	C	D	E	F	G
1	Prop ID	Supp Yr	File As Name	Supp Desc	gl_assessed	prev_assessed	curr_assessed
185	52796	2021	VP WINDSONG OPERATIONS LLC	Common Area@Zero Value .	-1	1	0
186	52804	2021	VP WINDSONG OPERATIONS LLC	Common Area@Zero Value .	-1	1	0
187	52808	2021	VP WINDSONG OPERATIONS LLC	Common Area@Zero Value .	-1	1	0
188	52811	2021	VP WINDSONG OPERATIONS LLC	Common Area@Zero Value .	-1	1	0
189	53341	2020	SIQUIG, ADELE A & SASSER, STACEY L	REMOVE OV65 AS OF 03/13/2020 (ARRINGTON)	0	216022	216022
190	54129	2021	NORSTAR FOUNTAINS OF ROSEMEADE LLC	CORRECT VALUE PER COURT ORDER	-1660000	2000000	18340000
191	54837	2021	MOLINA, RUTH & HECTOR	LATE ADD DP (MOLINA)	0	250296	250296
192	56422	2021	BAR V K AIR RANCH EST ASN	Common Area@Zero Value .	-1	1	0
193	56965	2021	ISMAJILI, DONNA	LATE ADD OV65 (ISMAJILI)	0	196000	196000
194	57032	2020	FALLS, JOE R & PATTY J, REVOCALBE LIVING TRUST	CORRECT AC & VALUE PER SPLIT TO 988757 & 988758	-386	82526	82140
195	57032	2021	FALLS, JOE R & PATTY J, REVOCALBE LIVING TRUST	CORRECT AC AND VALUE PER SPLIT TO 988757 & 988758	-379	81885	81506
196	57198	2021	THURMAN, JAMES MICHAEL	FREEZE_REFREEZE	0	66371	66371
197	57847	2021	BNSF RAILWAY CO	Common Area@Zero Value .	-1	1	0
198	57863	2021	A T & S F RR CO	Common Area@Zero Value .	-1	1	0

	A	B	C	D	E	F	G
1	Prop ID	Supp Yr	File As Name	Supp Desc	gl_assessed	prev_assessed	curr_assessed
199	58042	2021	LUNA, JAE MITCHELL & KARI JEAN	LATE ADD DP (LUNA)	0	184290	184290
200	58551	2021	RIDGE, ROY	CORRECT SITUS	0	119964	119964
201	58752	2021	SPRINGER PROPERTIES LLC	CORRECT SITUS	0	138288	138288
202	58967	2021	BNSF RAILWAY CO	Common Area@Zero Value .	-1	1	0
203	59086	2020	HAYWOOD, PRUDENCE L	ADD HS GROUP (HAYWOOD)	0	280662	280662
204	59086	2021	HAYWOOD, PRUDENCE L	FREEZE_REFREEZE	0	284000	284000
205	59091	2020	HAYWOOD, PRUDENCE L	LATE ADD HS, OV65 & HS GROUP (HAYWOOD)	0	35000	35000
206	59091	2021	HAYWOOD, PRUDENCE L	LATE ADD HS, OV65 & HS GROUP (HAYWOOD)	0	35000	35000
207	59756	2021	BNSF RAILWAY CO	Common Area@Zero Value .	-1	1	0
208	60451	2021	BIG SKY TRAILS LTD	Common Area@Zero Value .	-1	1	0
209	60881	2021	BARTLETT, DANIEL S	LATE ADD DV4 (BARTLETT)	0	178129	178129
210	60953	2021	GARDNER, MELISSA	CORRECT OWNERSHIP	0	41	41
211	61001	2021	GARDNER, MELISSA	CORRECT OWNERSHIP	0	904	904
212	61908	2020	OSTROW, JESSICA	LATE ADD DP (OSTROW)	0	230976	230976
213	61908	2021	OSTROW, JESSICA	FREEZE_REFREEZE	0	221871	221871
214	61926	2021	CORINTH, CITY OF	Common Area@Zero Value .	-1	1	0
215	62224	2021	UNION PACIFIC RAILROAD CO	Common Area@Zero Value .	-1	1	0

	A	B	C	D	E	F	G
1	Prop ID	Supp Yr	File As Name	Supp Desc	gl_assessed	prev_assessed	curr_assessed
216	62233	2021	GRBK EDGEWOOD LLC	CORRECT VALUE PER 25.25D	-32304	43619	11315
217	62475	2021	TRENDMAKER HOMES DFW LLC	CORRECT OWNERSHIP	0	43138	43138
218	62613	2021	ADAMS, ROGER & LOGSDON, PHYLLIS P	Common Area@Zero Value .	-1	1	0
219	63742	2021	JOHNSON, DUSTIN LEE	CORRECT VALUE	-81360	238660	157300
220	64583	2021	TEXAS & PACIFIC RAILWAY CO.	Common Area@Zero Value .	-1	1	0
221	64691	2021	TEXAS & PACIFIC RAILWAY CO.	Common Area@Zero Value .	-1	1	0
222	64743	2021	NORMAN, CHESTER EST	Common Area@Zero Value .	-1	1	0
223	65708	2021	TEXAS & PACIFIC RAILWAY CO.	Common Area@Zero Value .	-1	1	0
224	66280	2021	CANO, KIMBERLY	LATE ADD HS (CANO)	0	213014	213014
225	66311	2021	SWAN, RITA G & SCHMIDT, GREGORY G	REMOVE HS AND OV-65 EXEMPTIONS	27088	204502	231590
226	66608	2019	LUCAS, JAMES	LATE ADD HS (LUCAS)	0	300000	300000
227	66608	2020	LUCAS, JAMES	LATE ADD HS (LUCAS)	0	322000	322000
228	66608	2021	LUCAS, JAMES	LATE ADD HS (LUCAS)	0	350518	350518
229	67065	2021	RAIMUNDI, DORIS	FREEZE_REFREEZE	0	460291	460291
230	67225	2021	SHORE ACRES WELL #2	Common Area@Zero Value .	-1	1	0
231	68103	2021	ALLIANCE CENTER EAST ASSOCIATION	Common Area@Zero Value .	-1	1	0
232	68108	2021	VALENZUELA, MARCOS	FREEZE_REFREEZE	0	78632	78632

	A	B	C	D	E	F	G
1	Prop ID	Supp Yr	File As Name	Supp Desc	gl_assessed	prev_assessed	curr_assessed
233	68121	2021	ALLIANCE CENTER EAST ASSOCIATION	Common Area@Zero Value .	-1	1	0
234	68343	2021	HOMEOWNERS ASSOCIATION OF HOGANS GLEN	Common Area@Zero Value .	-1	1	0
235	68449	2021	ALLIANCE CENTER EAST ASSOCIATION	Common Area@Zero Value .	-1	1	0
236	68625	2021	AIL INVESTMENT LP	Common Area@Zero Value .	0	1	1
237	68789	2021	BELMONT 407 LLC	Common Area@Zero Value .	0	1	1
238	68822	2021	BNSF RAILWAY CO	Common Area@Zero Value .	-1	1	0
239	69003	2021	ALLIANCE CENTER EAST ASSOCIATION	Common Area@Zero Value .	-1	1	0
240	69041	2021	AIL INVESTMENT LP	Common Area@Zero Value .	0	1	1
241	70358	2021	CLARK, HAROLD REGINALD EDWARD & THERESA LYNN TRS BRITTEX LIVING TRUST	LATE ADD HS, OV65 & FREEZE AMOUNT (CLARK)	-127449	332594	205145
242	71036	2021	KAHN, STEPHEN BARRY	REMOVE HS, OV65 & FREEZE AMOUNT (KAHN)	0	313941	313941
243	71072	2021	JONES, DEBORAH ANN	LATE ADD HS & DP (JONES)	0	277766	277766
244	72350	2021	OTTO, RUSS D & SUE M	LATE ADD DP (OTTO)	0	360485	360485
245	73005	2021	ARGYLE WATER SUPPLY CORP	Common Area@Zero Value .	-1	1	0

	A	B	C	D	E	F	G
1	Prop ID	Supp Yr	File As Name	Supp Desc	gl_assessed	prev_assessed	curr_assessed
246	73900	2021	A T & S F RR CO	Common Area@Zero Value .	-1	1	0
247	73917	2021	TEXAS & PACIFIC RAILWAY CO.	Common Area@Zero Value .	-1	1	0
248	73924	2021	TEXAS & PACIFIC RAILWAY CO.	Common Area@Zero Value .	-1	1	0
249	73933	2021	A T & S F RR CO	Common Area@Zero Value .	-1	1	0
250	73935	2021	A T & S F RR CO	Common Area@Zero Value .	-1	1	0
251	73936	2021	A T & S F RR CO	Common Area@Zero Value .	-1	1	0
252	74734	2020	CRUZ, JOSE RAFAEL JR	LATE ADD DP (CRUZ)	0	207609	207609
253	74734	2021	CRUZ, JOSE RAFAEL JR	FREEZE_REFREEZE	0	210077	210077
254	75295	2020	VAIL QUARTERS GARDENS LP	CORRECT VALUE PER COURT ORDER	-2400000	40700000	38300000
255	75295	2021	VAIL QUARTERS GARDENS LP	CORRECT VALUE PER COURT ORDER	-2082800	41332800	39250000
256	75646	2021	BNSF RAILWAY CO	Common Area@Zero Value .	-1	1	0
257	75664	2021	BNSF RAILWAY CO	Common Area@Zero Value .	-1	1	0
258	75696	2021	GULF-COLORADO & SANTE FE RR	Common Area@Zero Value .	-1	1	0
259	75697	2021	GULF-COLORADO & SANTE FE RR	Common Area@Zero Value .	-1	1	0

	A	B	C	D	E	F	G
1	Prop ID	Supp Yr	File As Name	Supp Desc	gl_assessed	prev_assessed	curr_assessed
260	75814	2021	NORTHLAKE ESTATES HOA INC	Common Area@Zero Value	-1	1	0
261	76521	2021	CWS TRIDGE MCKINNEY LP & SAP TIMBER RIDGE LLC &	CORRECT VALUE PER COURT ORDER	-2877580	22002580	19125000
262	76578	2021	HUNSICKER-BULLOUGH TR	Common Area@Zero Value	-1	1	0
263	76700	2021	SNELLGROVE, MARION LAVELLE	CORRECT OWNERSHIP	0	37853	37853
264	76808	2021	DENTON, CITY OF	Common Area@Zero Value	-1	1	0
265	76815	2021	WILLOW POND INC	Common Area@Zero Value	-1	1	0
266	76819	2021	DOUBLE OAK POND ENTHUSIA	Common Area@Zero Value	-1	1	0
267	77534	2021	FSA&S COLLIN COUNTY LLC	CORRECT VALUE	0	163886	163886
268	77788	2021	CRESCENT OAKS HOME OWNERS ASSN	Common Area@Zero Value	-1	1	0
269	78174	2021	UNION PACIFIC RAILROAD CO	Common Area@Zero Value	-1	1	0
270	78183	2021	UNION PACIFIC RAILROAD CO	Common Area@Zero Value	-1	1	0
271	78193	2021	BNSF RAILWAY CO	Common Area@Zero Value	-1	1	0
272	78854	2021	LAKESIDE HOMEOWNERS ASSN	Common Area@Zero Value	-1	1	0
273	78939	2021	REZA, MUMTAZ & SHERALI	FREEZE_REFREEZE	0	330970	330970

	A	B	C	D	E	F	G
1	Prop ID	Supp Yr	File As Name	Supp Desc	gl_assessed	prev_assessed	curr_assessed
274	79161	2020	KIM, YEONG CHEOL & YOUNGSOOK	LATE ADD OV65 (KIM) AND REMOVE OV65 (BURKE)	0	223974	223974
275	79161	2021	KIM, YEONG CHEOL & YOUNGSOOK	FREEZE_REFREEZE	0	246371	246371
276	79611	2021	FAIRVIEW SWIM CLUB INC	Common Area@Zero Value .	-1	1	0
277	79613	2021	FAIRVIEW SWIM CLUB INC	Common Area@Zero Value .	-1	1	0
278	79650	2021	FAIRVIEW SWIM CLUB INC	Common Area@Zero Value .	-1	1	0
279	79651	2021	FAIRVIEW SWIM CLUB INC	Common Area@Zero Value .	-1	1	0
280	79667	2021	CORINTH, CITY OF	Common Area@Zero Value .	-1	1	0
281	79668	2021	CORINTH, CITY OF	Common Area@Zero Value .	-1	1	0
282	79912	2021	OLD MILL COURT HOMEOWNERS	Common Area@Zero Value .	-1	1	0
283	80257	2021	LINAN, SAMUEL MIGUEL	FREEZE_REFREEZE	0	89103	89103
284	80393	2021	GULF-COLORADO & SANTE FE RR	Common Area@Zero Value .	-1	1	0
285	80567	2021	LIGHT RAIN INVESTMENTS INC	CORRECT VALUE	-24440	24440	0
286	81688	2021	CREEKSIDE TOWNHOMES OWNERS ASSOC	Common Area@Zero Value .	-1	1	0
287	81692	2021	CREEKSIDE TOWNHOMES OWNERS ASSOC	Common Area@Zero Value .	-1	1	0

	A	B	C	D	E	F	G
1	Prop ID	Supp Yr	File As Name	Supp Desc	gl_assessed	prev_assessed	curr_assessed
288	81695	2021	CREEKSIDE TOWNHOMES OWNERS ASSOC	Common Area@Zero Value .	-1	1	0
289	81698	2021	CREEKSIDE TOWNHOMES OWNERS ASSOC	Common Area@Zero Value .	-1	1	0
290	81701	2021	CREEKSIDE TOWNHOMES OWNERS ASSOC	Common Area@Zero Value .	-1	1	0
291	81754	2021	CREEKSIDE TOWNHOMES OWNERS ASSOC	Common Area@Zero Value .	-1	1	0
292	81757	2021	CREEKSIDE TOWNHOMES OWNERS ASSOC	Common Area@Zero Value .	-1	1	0
293	81758	2021	CREEKSIDE TOWNHOMES OWNERS ASSOC	Common Area@Zero Value .	-1	1	0
294	82034	2021	CREEKSIDE TOWNHOMES OWNERS ASSOC	Common Area@Zero Value .	-1	1	0
295	82036	2021	CREEKSIDE TOWNHOMES OWNERS ASSOC	Common Area@Zero Value .	-1	1	0
296	82061	2021	CREEKSIDE TOWNHOMES OWNERS ASSOC	Common Area@Zero Value .	-1	1	0
297	82086	2021	CREEKSIDE TOWNHOMES OWNERS ASSOC	Common Area@Zero Value .	-1	1	0
298	82087	2021	CREEKSIDE TOWNHOMES OWNERS ASSOC	Common Area@Zero Value .	-1	1	0
299	82263	2021	TIMBERIDGE TOWNHOMES HOA INC	Common Area@Zero Value .	-1	1	0
300	82888	2021	GULF-COLORADO & SANTE FE RR	Common Area@Zero Value .	-1	1	0

	A	B	C	D	E	F	G
1	Prop ID	Supp Yr	File As Name	Supp Desc	gl_assessed	prev_assessed	curr_assessed
301	83197	2021	KWA202 LLC	CORRECT VALUE PER COURT ORDER	-725926	15225926	14500000
302	83210	2021	JOYCE LN 1 LLC & JOYCE LN 2 LLC	CORRECT VALUE PER COURT ORDER	-550000	4250000	3700000
303	84126	2021	FORD MOTOR CREDIT COMPANY	CORRECT VALUE AND DBA	-132106	132106	0
304	84126	2021	FORD MOTOR CREDIT COMPANY	CORRECT VALUE AND DBA	-132106	770620	638514
305	84126	2021	FORD MOTOR CREDIT COMPANY	CORRECT VALUE AND DBA	-68315	68315	0
306	84459	2021	KINGSWOOD OWNERS ASN	Common Area@Zero Value .	-1	1	0
307	84777	2021	HOMEOWNERS' ASSOCIATION	Common Area@Zero Value .	-1	1	0
308	86596	2021	SOUTHMONT PL OWNERS ASSN	Common Area@Zero Value .	-1	1	0
309	86841	2021	SLATER DEV INC	CORRECT VALUE	-3565	3565	0
310	87065	2021	WESTDALE OAKS OF DENTON LTD	CORRECT VALUE PER COURT ORDER	-1820538	19220538	17400000
311	87067	2021	FLOWER MOUND, TOWN OF	Common Area@Zero Value .	-1	1	0
312	87309	2021	BRANDY INV INC	Common Area@Zero Value .	-1	1	0
313	87310	2021	OAK POINT LAKESIDE VILLAS HOMEOWNERS ASSOCIATION	Common Area@Zero Value .	-1	1	0
314	87765	2021	LUCE, LARRY G	Common Area@Zero Value .	-1	1	0

	A	B	C	D	E	F	G
1	Prop ID	Supp Yr	File As Name	Supp Desc	gl_assessed	prev_assessed	curr_assessed
315	87778	2021	OAKBROOK ON THE LAKE HOA INC	Common Area@Zero Value	-2	2	0
316	88167	2021	FEUCHT RANDY CONST CO INC	Common Area@Zero Value	-1	1	0
317	88169	2021	TIMBERIDGE TOWNHOMES HOA INC	Common Area@Zero Value	-1	1	0
318	90619	2021	BEACH & TENNIS CLUB	Common Area@Zero Value	-1	1	0
319	90623	2021	WATER SYSTEM/ C/O BEACH AND TENNIS CLUB	Common Area@Zero Value	-1	1	0
320	90692	2018	ALLEN, REX & RICHARDS, DAWN M	LATE ADD HS & OV65 (ALLEN)	0	139918	139918
321	90692	2019	ALLEN, REX & RICHARDS, DAWN M	LATE ADD HS & OV65 AND FREEZE AMOUNT (ALLEN)	0	137736	137736
322	90692	2020	ALLEN, REX & RICHARDS, DAWN M	LATE ADD HS & OV65 AND FREEZE AMOUNT (ALLEN)	0	135888	135888
323	90692	2021	ALLEN, REX & RICHARDS, DAWN M	LATE ADD HS & OV65 AND FREEZE AMOUNT (ALLEN)	-5359	154836	149477
324	90698	2021	MAYOUX, EVELYN S	REMOVE HS AND OV-65 EXEMPTIONS (MAYOUX)	5577	254522	260099
325	91482	2021	BARFKNECHT, NANCY	LATE ADD HS + OV65 (BARFKNECHT)	-5295	152551	147256
326	91951	2021	JOYNES, B J & GRETA REVOCABLE TRUST	LATE ADD HS, OV65 & FREEZE AMOUNTS (JOYNES)	0	181951	181951

	A	B	C	D	E	F	G
1	Prop ID	Supp Yr	File As Name	Supp Desc	gl_assessed	prev_assessed	curr_assessed
327	92095	2021	CORTEZ, MIGUEL & JUANITA	LATE ADD HS & OV65 WITH FREEZE AMOUNT (CORTEZ)	0	290000	290000
328	92169	2021	RUSSELL, SAMUEL	CORRECT OWNERSHIP			
329	LATE ADD HS,	0	227120				
330	94394	2021	ORCHARDS ADDITION OWNERS ASSOCIATION	Common Area@Zero Value .	-1	1	0
331	94395	2021	ORCHARDS ADDITION OWNERS ASSOCIATION	Common Area@Zero Value .	-1	1	0
332	96147	2021	MARION, G R EST	Common Area@Zero Value .	-3	3	0
333	96599	2021	SCHNURR, GREG	Common Area@Zero Value .	-1	1	0
334	98907	2021	PRIME TIME PROP INC	Common Area@Zero Value .	-1	1	0
335	99572	2021	DENTON AFFORDABLE HOUSING CORP - DAHC, INC	Common Area@Zero Value .	-1	1	0
336	100852	2021	THE COUNTRY ABBEY LLC	REMOVE OV65 AS OF 06/03/2021 (VALENZUELA)	0	76758	76758
337	100973	2021	KROGER TEXAS LP	CORRECT VALUE PER COURT ORDER	-839733	5398214	4558481
338	103622	2021	GAGAS, CAROLYN S	REMOVE TAX DEFERRAL AS OF 9-22-2021	0	254602	254602
339	104198	2021	GRIMES, BRANDY M	LATE ADD HS (GRIMES)	0	234855	234855
340	105024	2021	KAZDAL, KEZIBAN	REMOVE HS (KAZDAL)	470	196978	197448

	A	B	C	D	E	F	G
1	Prop ID	Supp Yr	File As Name	Supp Desc	gl_assessed	prev_assessed	curr_assessed
341	105220	2021	STEWART, JOSHUA & LINDSAY	REMOVE 65 AS OF 03/22/2021 (VANN)	0	578600	578600
342	106044	2021	MEADOWS, LYNN W TR NEW BEGINNING TRUST	LATE ADD HS, OV65S & FREEZE AMOUNT (MEADOWS)	0	339399	339399
343	106936	2021	SARACINO, STEVEN J & ALEXA Y	LATE ADD HS AND DV4 (SARACINO)	0	332352	332352
344	107008	2021	KOVACS, FLORIANNE & FLORIAN KOVACS	ADD TO ROLL UDI STATUS, ADD LATE ADD HS & OV65 (KOVACS)	-152329	304658	152329
345	107611	2020	SHIN, CHUL YOUNG	FREEZE_REFREEZE	0	200992	200992
346	107611	2021	SHIN, CHUL YOUNG	FREEZE_REFREEZE	0	209118	209118
347	107996	2020	STRUGA PARTNERS LTD P/S	CORRECT VALUE PER COURT ORDER	-828000	4140000	3312000
348	107996	2021	STRUGA PARTNERS LTD P/S	CORRECT VALUE PER COURT ORDER	-1074600	5104350	4029750
349	108000	2020	STRUGA PARTNERS LTD	CORRECT VALUE PER COURT ORDER	-972000	4860000	3888000
350	108000	2021	STRUGA PARTNERS LTD	CORRECT VALUE PER COURT ORDER	-925400	4395650	3470250
351	108415	2019	TITENSOR, SCOTT WESTON & ELISE LOUISE	LATE ADD HS (TITENSOR)	0	229647	229647
352	108415	2020	TITENSOR, SCOTT WESTON & ELISE LOUISE	LATE ADD HS (TITENSOR)	0	250358	250358
353	108415	2021	TITENSOR, SCOTT WESTON & ELISE LOUISE	LATE ADD HS (TITENSOR)	0	260639	260639

	A	B	C	D	E	F	G
1	Prop ID	Supp Yr	File As Name	Supp Desc	gl_assessed	prev_assessed	curr_assessed
354	108778	2021	ROBERTS, MICHAEL L	REMOVE OV65 AS OF 07/08/2021 (ROBERTS)	0	336762	336762
355	109010	2021	STEIN, JASON K & TIFFANY R	LATE ADD HS (STEIN)	0	274790	274790
356	109812	2021	MCDONALD, JARED MICHAEL & KAILA	REMOVE HS & DV1 (MCDONALD)	0	223095	223095
357	109937	2021	WILLOW SPRINGS PROP LP	Common Area@Zero Value	-1	1	0
358	109939	2021	WILLOW SPRINGS PROP LP	Common Area@Zero Value	-1	1	0
359	109944	2021	WILLOW SPRINGS PROP LP	Common Area@Zero Value	-1	1	0
360	110574	2021	HIGHLAND SHORES OWNERS ASSOC	Common Area@Zero Value	-1	1	0
361	110575	2021	HIGHLAND SHORES OWNERS ASSOC	Common Area@Zero Value	-1	1	0
362	110576	2021	HIGHLAND SHORES OWNERS ASSOC	Common Area@Zero Value	-1	1	0
363	110753	2021	ISH, KRISTEN R	REMOVE OV65 AS OF 03/26/2021 (VOLKMANN)	0	172175	172175
364	111134	2021	FRONTLINE STANFORD COURT, LP	CORRECT VALUE PER COURT ORDER	-882200	25832200	24950000
365	111246	2021	FSA&S COLLIN COUNTY LLC	CORRECT VALUE	-182376	362721	180345
366	111940	2021	WATERS RIDGE ASSOC INC	Common Area@Zero Value	-1	1	0
367	112022	2021	INLAND DEV CORP	Common Area@Zero Value	-1	1	0
368	112966	2021	HIBBARD, JOHN & BARBARA	FREEZE_REFREEZE	0	343949	343949

	A	B	C	D	E	F	G
1	Prop ID	Supp Yr	File As Name	Supp Desc	gl_assessed	prev_assessed	curr_assessed
369	113738	2021	TARGET CORPORATION	CORRECT VALUE PER COURT ORDER	-1491853	5700374	4208521
370	114132	2021	EWING, LEONA MRS	Common Area@Zero Value	-1	1	0
371	114505	2021	JOHANNESSEN, ROBERT W & JUDITH N TR OF JOHANNESSEN LIV TRUST	LATE ADD DV2 & FREEZE AMOUNT (JOHAANNESSEN)	0	560997	560997
372	114794	2021	HIGHLAND SHORES OWNERS ASSOC	Common Area@Zero Value	-1	1	0
373	114795	2021	HIGHLAND SHORES OWNERS ASSOC	Common Area@Zero Value	-1	1	0
374	114796	2021	HIGHLAND SHORES OWNERS ASSOC	Common Area@Zero Value	-1	1	0
375	114797	2021	HIGHLAND SHORES OWNERS ASSOC	Common Area@Zero Value	-1	1	0
376	114799	2021	HIGHLAND SHORES OWNERS ASSOC	Common Area@Zero Value	-1	1	0
377	114885	2021	FRERICH, HARVEY & KATHY	FREEZE_REFREEZE	0	339142	339142
378	115010	2021	WINDSOR PARK DEV ET AL	Common Area@Zero Value	-1	1	0
379	115247	2021	VALLEY RANCH INVESTORS LP	CORRECT VALUE PER COURT ORDER	-2500000	17900000	15400000
380	116483	2020	THAMPY, KAUMBHAGAM A	REMOVE OV65 AS OF 08/12/2020 (THAMPY)	0	281997	281997
381	117123	2021	HIDDEN VALLEY AIRPARK ASSOC	Common Area@Zero Value	-1	1	0

	A	B	C	D	E	F	G
1	Prop ID	Supp Yr	File As Name	Supp Desc	gl_assessed	prev_assessed	curr_assessed
382	117128	2021	HIDDEN VALLEY AIRPARK ASSOC	Common Area@Zero Value .	-1	1	0
383	117137	2021	HIDDEN VALLEY AIRPARK ASSOC	Common Area@Zero Value .	-1	1	0
384	117361	2021	HIGHLAND SHORES OWNERS ASSOC	Common Area@Zero Value .	-1	1	0
385	117491	2021	CARROLLTON, CITY OF	Common Area@Zero Value .	-1	1	0
386	117496	2021	PERRY, ARVELLA G	REMOVE OV65 AS OF 7/5/2021 (PERRY)	0	321860	321860
387	117856	2021	WATERS RIDGE ASSOC INC	Common Area@Zero Value .	-1	1	0
388	118272	2021	YES COMPANIES KEY LLC	Common Area@Zero Value .	-2	2	0
389	118273	2021	YES COMPANIES KEY LLC	Common Area@Zero Value .	-2	2	0
390	118274	2021	YES COMPANIES KEY LLC	Common Area@Zero Value .	-1	1	0
391	118276	2021	YES COMPANIES KEY LLC	Common Area@Zero Value .	-1	1	0
392	118803	2021	THOMAS, PHILIP & SOSAMMA	CORRECT VALUE	-115000	380000	265000
393	119895	2020	KNOWLES, BOB & JULIE	LATE ADD HS (KNOWLES)	0	363489	363489
394	119895	2021	KNOWLES, BOB & JULIE	LATE ADD HS (KNOWLES)	0	383725	383725
395	120208	2017	ZFN MANAGEMENT LLC	CORRECT VALUE PER 25.25D	-20000	230000	210000
396	120208	2018	ZFN MANAGEMENT LLC	CORRECT VALUE PER 25.25D	-20000	240000	220000

	A	B	C	D	E	F	G
1	Prop ID	Supp Yr	File As Name	Supp Desc	gl_assessed	prev_assessed	curr_assessed
397	120208	2019	ZFN MANAGEMENT LLC	CORRECT VALUE PER 25.25D	-20000	260000	240000
398	120208	2020	ZFN MANAGEMENT LLC	CORRECT VALUE PER 25.25	-20000	269000	249000
399	120247	2021	SOUTHWEST FEDERAL SAVINGS ASSN	Common Area@Zero Value .	-1	1	0
400	120485	2019	MILLS, EILEEN KAY	LATE ADD HS GROUP (MILLS)	0	188078	188078
401	120485	2020	MILLS, EILEEN KAY	LATE ADD HS GROUP (MILLS)	0	197442	197442
402	120485	2021	MILLS, EILEEN KAY	LATE ADD HS GROUP (MILLS)	0	217186	217186
403	121286	2019	DAVIS, ELIZABETH J	LATE ADD HS (DAVIS)	0	68000	68000
404	121286	2020	DAVIS, ELIZABETH J	LATE ADD HS (DAVIS)	0	68000	68000
405	121286	2021	DAVIS, ELIZABETH J	LATE ADD HS (DAVIS)	0	67000	67000
406	121352	2021	DOHRER, GREGORY I & KATHRYN K	REMOVE OV65 AS OF 08/10/2021 (DOHRER)	0	452260	452260
407	121385	2021	FLORES, JHONATAN J	LATE ADD HS (GONZALEZ)	0	226056	226056
408	121405	2021	DREAM/PAULS FIELDCREST LLC	Common Area@Zero Value .	-1	1	0
409	121429	2021	LAKEPOINTE PROPERTY HOMEOWNERS ASSOCIATION	Common Area@Zero Value .	-1	1	0
410	121431	2021	FRANKEL, EDWARD B MD TR	CORRECT VALUE PER COURT ORDER	-1138190	43988190	42850000
411	121432	2021	LAKEPOINTE PROP OWNERS ASSOC	Common Area@Zero Value .	0	1	1

	A	B	C	D	E	F	G
1	Prop ID	Supp Yr	File As Name	Supp Desc	gl_assessed	prev_assessed	curr_assessed
412	121437	2021	LAKEPOINTE PROP OWNERS ASSOC	Common Area@Zero Value	-1	1	0
413	121444	2021	HC LHFI WILMER, LP	Common Area@Zero Value	-1	1	0
414	121448	2021	LEWISVILLE, CITY OF	Common Area@Zero Value	-1	1	0
415	121452	2021	LEWISVILLE, CITY OF	Common Area@Zero Value	-1	1	0
416	121456	2021	LEWISVILLE, CITY OF	Common Area@Zero Value	-1	1	0
417	121458	2021	BANK ONE TEX NA	Common Area@Zero Value	-1	1	0
418	121459	2021	HC LHFI WILMER, LP	Common Area@Zero Value	-1	1	0
419	121462	2021	HC LHFI WILMER, LP	Common Area@Zero Value	-1	1	0
420	121683	2021	VAUGHN, WILLIAM E, JR	Common Area@Zero Value	-1	1	0
421	122039	2021	HOMEOWNERS ASSOCIATION	CORRECT VALUE	-9603	9603	0
422	122045	2021	EXCELSOR DEV INC	Common Area@Zero Value	-1	1	0
423	122360	2021	MULBERRY CREEK CONDOS	Common Area@Zero Value	-1	1	0
424	123083	2021	WOOD, TARA L	REMOVE HS EXEMPTION 2021 (LESLY)	0	264064	264064

	A	B	C	D	E	F	G
1	Prop ID	Supp Yr	File As Name	Supp Desc	gl_assessed	prev_assessed	curr_assessed
425	123344	2020	LYTLE, LINDA S	LATE ADD OV65 AND FREEZE AMOUNTS, REMOVE DP (LYTLE)	0	206295	206295
426	123344	2021	LYTLE, LINDA S	LATE ADD OV65 AND FREEZE AMOUNT, REM DP (LYTLE)	0	204611	204611
427	123522	2021	C S D CORP	Common Area@Zero Value .	-1	1	0
428	123568	2021	C S D CORP	Common Area@Zero Value .	-1	1	0
429	123586	2021	C S D CORP	Common Area@Zero Value .	-1	1	0
430	123599	2021	C S D CORP	Common Area@Zero Value .	-1	1	0
431	123600	2021	C S D CORP	Common Area@Zero Value .	-1	1	0
432	123601	2021	FEC INV CO	Common Area@Zero Value .	-1	1	0
433	123602	2021	C S D CORP	Common Area@Zero Value .	-1	1	0
434	123840	2021	HIDDEN VALLEY AIRPARK ASSOC	Common Area@Zero Value .	-1	1	0
435	123841	2021	HIDDEN VALLEY AIRPARK ASSOC	Common Area@Zero Value .	-1	1	0
436	123848	2021	DENTON FEDERAL S&L ASN	CORRECT VALUE	-38700	38700	0

	A	B	C	D	E	F	G
1	Prop ID	Supp Yr	File As Name	Supp Desc	gl_assessed	prev_assessed	curr_assessed
437	123889	2021	BOLO POINT ESTATES HOMEOWNERS ASSOCIATION INC	Common Area@Zero Value .	-1	1	0
438	125022	2021	HIGHLAND SHORES OWNERS ASSOC	Common Area@Zero Value .	-1	1	0
439	125027	2021	HIGHLAND SHORES OWNERS ASSOC	Common Area@Zero Value .	-1	1	0
440	125759	2021	LENNAR HOMES OF TEXAS LAND & CONSTRUCTION LTD	Common Area@Zero Value .	-1	1	0
441	127123	2021	FAIRWAY VISTA OWNERS ASSOC	Common Area@Zero Value .	-1	1	0
442	127244	2021	FAIRWAY VISTA OWNERS ASSOC	Common Area@Zero Value .	-1	1	0
443	127264	2021	KEATHLEY, VICKI & CARVER, RODNEY	FREEZE_REFREEZE	0	298480	298480
444	127281	2021	FAIRWAY VISTA OWNERS ASSOC	Common Area@Zero Value .	-1	1	0
445	128107	2021	HIGHLAND SHORES OWNERS ASSOC	Common Area@Zero Value .	-1	1	0
446	128111	2021	HIGHLAND SHORES OWNERS ASSOC	Common Area@Zero Value .	-1	1	0
447	128115	2021	HIGHLAND SHORES OWNERS ASSOC	Common Area@Zero Value .	-1	1	0
448	128119	2021	HIGHLAND SHORES OWNERS ASSOC	Common Area@Zero Value .	-1	1	0
449	128125	2021	HIGHLAND SHORES OWNERS ASSOC	Common Area@Zero Value .	-1	1	0

	A	B	C	D	E	F	G
1	Prop ID	Supp Yr	File As Name	Supp Desc	gl_assessed	prev_assessed	curr_assessed
450	128287	2021	BLUE, DANA L & ELIZABETH M	LATE ADD OV65 (BLUE)	0	291486	291486
451	128532	2021	ADAMS, CHASE & KRISTINA	REMOVE OV65 AS OF 05/28/2021 (DANE)	0	322428	322428
452	130248	2019	SAPP, PATRICK W & JACLYN	LATE ADD HS (SAPP)	0	259126	259126
453	130248	2020	SAPP, PATRICK W & JACLYN	LATE ADD HS (SAPP)	0	258275	258275
454	130248	2021	SAPP, PATRICK W & JACLYN	LATE ADD HS (SAPP)	0	282679	282679
455	130457	2021	HUBBY, JOHN D & ZENA K	LATE ADD HS (HUBBY)	0	590000	590000
456	130693	2020	ALDRIDGE, RONALD G & CHERYL LIVING TRUST	LATE ADD HS& OV65 CONTIG (ALDRIDGE)	0	59052	59052
457	130693	2021	ALDRIDGE, RONALD G & CHERYL LIVING TRUST	FREEZE_REFREEZE	0	53683	53683
458	130798	2021	FLOWER MOUND, TOWN OF	Common Area@Zero Value .	-1	1	0
459	131465	2021	LAKEPOINTE ASN	Common Area@Zero Value .	-1	1	0
460	132193	2021	INDIAN ACRES DEVELOPERS	Common Area@Zero Value .	-1	1	0
461	132305	2021	HIGHLAND SHORES OWNERS ASSOC	Common Area@Zero Value .	-1	1	0
462	133027	2019	THOMAS, BRADLEY W	LATE ADD HS (THOMAS)	0	211870	211870
463	133027	2020	THOMAS, BRADLEY W	LATE ADD HS (THOMAS)	0	205935	205935
464	133027	2021	THOMAS, BRADLEY W	LATE ADD HS (THOMAS)	0	207658	207658
465	133348	2020	MORANTE, ABRAHAM MARTIN & GARCIA, MELISSA ALISHA	LATE ADD DV4 (MORANTE)	0	246400	246400

	A	B	C	D	E	F	G
1	Prop ID	Supp Yr	File As Name	Supp Desc	gl_assessed	prev_assessed	curr_assessed
466	133348	2021	MORANTE, ABRAHAM MARTIN & GARCIA, MELISSA ALISHA	LATE ADD DV (MORANTO)	0	271040	271040
467	133750	2020	FZ HOMES LLC	REMOVE OV65 AS OF 07/22/2020 (HINES)	0	209000	209000
468	134797	2021	HIGH MEADOW INDIAN CK HOA	Common Area@Zero Value .	-1	1	0
469	134798	2021	HIGH MEADOW INDIAN CK HOA	Common Area@Zero Value .	-1	1	0
470	135318	2021	SMITH, JAMES D	CORRECT AC & VALUE PER ROW SPLIT TO 984132	-1150	23618	22468
471	135486	2021	PALMATIER, N T	CORRECT VALUE	-112234	112234	0
472	136312	2021	DENVER, HARRY V EST	Common Area@Zero Value .	-1	1	0
473	136336	2021	CASTLE HILLS DEVELOPMENT LLC	Common Area@Zero Value .	-1	1	0
474	137990	2019	CHUMBLEY, BRENDA	LATE ADD HS, OV65S & DV4S FOR HS CAP & FREEZE ONLY (CHUMBLEY)	0	45030	45030
475	137990	2021	CHUMBLEY, BRENDA	LATE ADD HS, OV65S & DV4S FOR HS CAP & FREEZE ONLY (CHUMBLEY)	0	39000	39000
476	137990	2020	CHUMBLEY, BRENDA	FREEZE_REFREEZE	0	37525	37525
477	137991	2019	CHUMBLEY, BRENDA	LATE ADD HS, OV65S & DV4S FOR HS CAP & FREEZE ONLY (CHUMBLEY)	0	679	679

	A	B	C	D	E	F	G
1	Prop ID	Supp Yr	File As Name	Supp Desc	gl_assessed	prev_assessed	curr_assessed
478	137991	2020	CHUMBLEY, BRENDA	LATE ADD HS, OV65S & DV4S FOR HS CAP & FREEZE ONLY (CHUMBLEY)	0	679	679
479	137991	2021	CHUMBLEY, BRENDA	LATE ADD HS, OV65S & DV4S FOR HS CAP & FREEZE ONLY (CHUMBLEY)	-76	823	747
480	137992	2019	CHUMBLEY, BRENDA	LATE ADD HS, OV65S & DV4S FOR HS CAP & FREEZE ONLY (CHUMBLEY)	0	10178	10178
481	137992	2020	CHUMBLEY, BRENDA	LATE ADD HS, OV65S & DV4S FOR HS CAP & FREEZE ONLY (CHUMBLEY)	0	10179	10179
482	137992	2021	CHUMBLEY, BRENDA	LATE ADD HS, OV65S & DV4S FOR HS CAP & FREEZE ONLY (CHUMBLEY)	0	8000	8000
483	145667	2021	HIGHLAND SHORES OWNERS ASSOC	Common Area@Zero Value	-1	1	0
484	145670	2021	HIGHLAND SHORES OWNERS ASSOC	Common Area@Zero Value	-1	1	0
485	145682	2021	HIGHLAND SHORES OWNERS ASSOC	Common Area@Zero Value	-1	1	0
486	145724	2021	HIGHLAND SHORES OWNERS ASSOC	Common Area@Zero Value	-1	1	0
487	145826	2021	HIGHLAND SHORES OWNERS ASSOC	Common Area@Zero Value	-1	1	0
488	145828	2021	HIGHLAND SHORES OWNERS ASSOC	Common Area@Zero Value	-1	1	0

	A	B	C	D	E	F	G
1	Prop ID	Supp Yr	File As Name	Supp Desc	gl_assessed	prev_assessed	curr_assessed
489	145858	2021	HIGHLAND SHORES OWNERS ASSOC	Common Area@Zero Value .	-1	1	0
490	145943	2021	WILBANKS, PAUL W	REMOVE HS AND OV-65 EXEMPTIONS (WILBANKS)	16614	58064	74678
491	146199	2021	BARKER, BOBBY W & DEBORAH K	LATE ADD OV65 & FREEZE AMOUNT & REMOVE DP (BARKER)	0	360669	360669
492	146307	2020	CVS PHARMACY INC	CORRECT VALUE PER COURT ORDER	-225000	2200000	1975000
493	146307	2021	CVS PHARMACY INC	CORRECT VALUE PER COURT ORDER	-225000	2200000	1975000
494	146785	2021	FLOWER MOUND, TOWN OF	Common Area@Zero Value .	-1	1	0
495	147258	2021	WATERS RIDGE ASSOC INC	Common Area@Zero Value .	-1	1	0
496	147596	2021	COTTONWOOD TOSCANA H, LLC & AB TOSCANA, LLC & EDB TOSCANA, LLC	CORRECT VALUE PER COURT ORDER	-2500000	32000000	29500000
497	147606	2021	LEWISVILLE, CITY OF	Common Area@Zero Value .	-1	1	0
498	147977	2021	KINGSWOOD OWNERS ASN	Common Area@Zero Value .	-1	1	0
499	148198	2021	DIXIT, ARUN V	LATE ADD OV65 (DIXIT)	0	247447	247447
500	148789	2021	TEXAS DEPARTMENT OF TRANSPORTATION	CORRECT OWNERSHIP	0	279100	279100

	A	B	C	D	E	F	G
1	Prop ID	Supp Yr	File As Name	Supp Desc	gl_assessed	prev_assessed	curr_assessed
501	148849	2021	DUFF, LARRY N & BARBARA A LIFE ESTATE & DUFF, NEIL SCOTT	LATE ADD HS, OV65 & FREEZE AMOUNT (DUFF)	0	862923	862923
502	148881	2021	TSW INC WATER CO	Common Area@Zero Value .	-1	1	0
503	148916	2021	MASHIGIAN, GARY C	LATE ADD OV 65 (MASHIGIAN)	0	970000	970000
504	148946	2019	AUFFORT, NATHAN & LAURA	LATE ADD HS (AUFFORT)	0	962610	962610
505	148946	2020	AUFFORT, NATHAN & LAURA	LATE ADD HS (AUFFORT)	0	875000	875000
506	148946	2021	AUFFORT, NATHAN & LAURA	LATE ADD HS (AUFFORT)	0	930000	930000
507	151257	2021	KROGER TEXAS LP	CORRECT VALUE PER COURT ORDER	-429817	2865443	2435626
508	152010	2021	WIMBLETON VILLAGE CO	Common Area@Zero Value .	-1	1	0
509	152180	2021	YES COMPANIES KEY LLC	Common Area@Zero Value .	-2	2	0
510	153053	2021	WIMBLETON VILLAGE CO	Common Area@Zero Value .	-1	1	0
511	153054	2021	INDIAN CREEK PROPERITIES HOA	Common Area@Zero Value .	-1	1	0
512	153082	2021	BELLAMAH COMMUNITY DEV P	Common Area@Zero Value .	-1	1	0
513	153222	2020	COTTAGES ON EDMONDS ICG LLC	CORRECT VALUE PER COURT ORDER	-1500000	12000000	10500000
514	153297	2021	PRESTONWOOD CTRY CLUB HOA	Common Area@Zero Value .	-1	1	0

	A	B	C	D	E	F	G
1	Prop ID	Supp Yr	File As Name	Supp Desc	gl_assessed	prev_assessed	curr_assessed
515	153311	2021	HIGHLAND SHORES OWNERS ASSOC	Common Area@Zero Value .	-1	1	0
516	153312	2021	HIGHLAND SHORES OWNERS ASSOC	Common Area@Zero Value .	-1	1	0
517	153530	2021	STRANGE, JAMES R & RITA E	FREEZE_REFREEZE	0	644568	644568
518	153808	2021	HIGHLAND SHORES OWNERS ASSOC	Common Area@Zero Value .	-1	1	0
519	153976	2021	HIGHLAND SHORES OWNERS ASSOC	Common Area@Zero Value .	-1	1	0
520	154152	2021	STONEBRIAR COUNTRY CLUB J/V	UPC - UNDER PROTEST NOW CERTIFIED.	0	352	352
521	154168	2021	OAKMONT PARTNERS I LTD/HOA	Common Area@Zero Value .	-1	1	0
522	154427	2021	FLOWER MOUND, TOWN OF	Common Area@Zero Value .	-1	1	0
523	154676	2021	DDR MDT LAKEPOINTE CROSSING LP	CORRECT VALUE PER COURT ORDER	-2705865	22705865	20000000
524	154688	2021	BRADFORD, BRENT WAYNE & MARIA DEL ROSARIO	LATE ADD OV65 (BRADFORD)	0	265729	265729
525	154835	2021	THOMPSON, DOYLE JR ETAL	Common Area@Zero Value .	-1	1	0
526	155082	2021	SELF, HORACE & CAROLYN	Common Area@Zero Value .	-1	1	0
527	155094	2021	FAIRWAY VISTA OWNERS ASSOC	Common Area@Zero Value .	-1	1	0
528	155378	2021	TAYLOR, JAMES A ETAL	Common Area@Zero Value .	-1	1	0

	A	B	C	D	E	F	G
1	Prop ID	Supp Yr	File As Name	Supp Desc	gl_assessed	prev_assessed	curr_assessed
529	155775	2021	CUDD, DOROTHY JEAN	Common Area@Zero Value .	-1	1	0
530	155842	2021	HIGHLAND SHORES OWNERS ASSOC	Common Area@Zero Value .	-1	1	0
531	155843	2021	HIGHLAND SHORES OWNERS ASSOC	Common Area@Zero Value .	-1	1	0
532	156193	2021	OGLETREE, BARBARA	REMOVE HS, OV65 & FREEZE AMOUNT (BLACKWOOD)	0	580572	580572
533	156433	2021	HIGHLAND SHORES OWNERS ASSOC	Common Area@Zero Value .	-1	1	0
534	156434	2021	HIGHLAND SHORES OWNERS ASSOC	Common Area@Zero Value .	-1	1	0
535	156435	2021	HIGHLAND SHORES OWNERS ASSOC	Common Area@Zero Value .	-1	1	0
536	156561	2021	HIGHLAND SHORES OWNERS ASSOC	Common Area@Zero Value .	-1	1	0
537	157096	2021	HIGHLAND SHORES OWNERS ASSOC	Common Area@Zero Value .	-1	1	0
538	157097	2021	HIGHLAND SHORES OWNERS ASSOC	Common Area@Zero Value .	-1	1	0
539	157098	2021	HIGHLAND SHORES OWNERS ASSOC	Common Area@Zero Value .	-1	1	0
540	158258	2021	LAKEPOINTE CROSSING 2422 LLC	CORRECT VALUE PER COURT ORDER	-192500	3442500	3250000
541	158261	2021	THE PENINSULA AT TWIN COVES HOME OWNERS ASSN	Common Area@Zero Value .	-1	1	0

	A	B	C	D	E	F	G
1	Prop ID	Supp Yr	File As Name	Supp Desc	gl_assessed	prev_assessed	curr_assessed
542	158737	2021	HARD AGROUND LTD	CORRECT VALUE	-744902	744902	0
543	159089	2021	HIGHLAND SHORES OWNERS ASSOC	Common Area@Zero Value	-1	1	0
544	159104	2021	CONNECTICUT NATL BANK	Common Area@Zero Value	-1	1	0
545	159114	2021	MARTINO REALTY LTD P/S	Common Area@Zero Value	-1	1	0
546	159116	2021	BJ MARTINO INVESTMENTS LLC	Common Area@Zero Value	0	1	1
547	159420	2021	H AISLER, J B, JR	UPC - UNDER PROTEST NOW CERTIFIED.	0	3218	3218
548	159421	2021	H AISLER, MELVIN R	UPC - UNDER PROTEST NOW CERTIFIED.	0	3217	3217
549	159422	2021	MCCUTCHEON, MARY ANN	UPC - UNDER PROTEST NOW CERTIFIED.	0	3217	3217
550	159428	2021	FLOWER MOUND, TOWN OF	Common Area@Zero Value	-1	1	0
551	159458	2021	HIGHLAND SHORES OWNERS ASSOC	Common Area@Zero Value	-1	1	0
552	159462	2021	HIGHLAND SHORES OWNERS ASSOC	Common Area@Zero Value	-1	1	0
553	160032	2021	HIGHLAND SHORES OWNERS ASSOC	Common Area@Zero Value	-1	1	0
554	160033	2021	HIGHLAND SHORES OWNERS ASSOC	Common Area@Zero Value	-1	1	0
555	160034	2021	HIGHLAND SHORES OWNERS ASSOC	Common Area@Zero Value	-1	1	0

	A	B	C	D	E	F	G
1	Prop ID	Supp Yr	File As Name	Supp Desc	gl_assessed	prev_assessed	curr_assessed
556	160111	2021	WATERS RIDGE ASSOC INC	Common Area@Zero Value	-1	1	0
557	160267	2021	SCHUETZ, EDWARD J & LINDA M SCHUETZ REVOCABLE TRUST	ADD CORRECT FREEZE AMOUNT (SCHUETZ)	0	381727	381727
558	160572	2021	DIAMOND 36 HOMEOWNERS ASSN	Common Area@Zero Value	-1	1	0
559	160902	2021	FLOWER MOUND, TOWN OF	Common Area@Zero Value	-1	1	0
560	162051	2021	FLOWER MOUND, TOWN OF	Common Area@Zero Value	-1	1	0
561	162226	2021	MCCOLLISTER, JAMES MICHAEL & BILTON, NICOLA ELIZABETH	LATE ADD HS (MCCOLLISTER)	0	401430	401430
562	162379	2021	ERWIN, CHERYL A	LATE ADD HS (ERWIN)	0	436694	436694
563	162462	2021	CHRISTOPH, JOHN E	LATE ADD HS & OV65 (CHRISTOPH)	0	396272	396272
564	162656	2021	HIGHLAND SHORES OWNERS ASSOC	Common Area@Zero Value	-1	1	0
565	162657	2021	HIGHLAND SHORES OWNERS ASSOC	Common Area@Zero Value	-1	1	0
566	162658	2021	HIGHLAND SHORES OWNERS ASSOC	Common Area@Zero Value	-1	1	0
567	162659	2021	HIGHLAND SHORES OWNERS ASSOC	Common Area@Zero Value	-1	1	0
568	162660	2021	HIGHLAND SHORES OWNERS ASSOC	Common Area@Zero Value	-1	1	0

	A	B	C	D	E	F	G
1	Prop ID	Supp Yr	File As Name	Supp Desc	gl_assessed	prev_assessed	curr_assessed
569	162661	2021	HIGHLAND SHORES OWNERS ASSOC	Common Area@Zero Value	-1	1	0
570	162840	2021	KHAN, SHEHZAD & ALIYA & KHAN, SABAZALI & YASMIN	CORRECT OWNERSHIP	0	333144	333144
571	163066	2021	KANSAS CITY SOUTHERN RAILROAD COMPANY	Common Area@Zero Value	-1	1	0
572	163067	2021	KANSAS CITY SOUTHERN RAILROAD COMPANY	Common Area@Zero Value	-1	1	0
573	163310	2021	HIGHLAND SHORES OWNERS ASSOC	Common Area@Zero Value	-1	1	0
574	163311	2021	HIGHLAND SHORES OWNERS ASSOC	Common Area@Zero Value	-1	1	0
575	163596	2021	HIGHLAND SHORES OWNERS ASSOC	Common Area@Zero Value	-1	1	0
576	163597	2021	HIGHLAND SHORES OWNERS ASSOC	Common Area@Zero Value	-1	1	0
577	163598	2021	HIGHLAND SHORES OWNERS ASSOC	Common Area@Zero Value	-1	1	0
578	163599	2021	HIGHLAND SHORES OWNERS ASSOC	Common Area@Zero Value	-1	1	0
579	163600	2021	HIGHLAND SHORES OWNERS ASSOC	Common Area@Zero Value	-1	1	0
580	163604	2021	MARINELLO, CHARLES & DEBORAH	LATE ADD OV65 (MARINELLO)	0	610000	610000
581	163679	2021	CONFIDENTIAL	LATE ADD HS (DEATON)	0	465000	465000
582	163833	2021	STONEBRIAR HOMEOWNERS ASSOC	Common Area@Zero Value	-1	1	0

	A	B	C	D	E	F	G
1	Prop ID	Supp Yr	File As Name	Supp Desc	gl_assessed	prev_assessed	curr_assessed
583	163834	2021	STONEBRIAR HOMEOWNERS ASSOC	Common Area@Zero Value .	-1	1	0
584	163835	2021	STONEBRIAR HOMEOWNERS ASSOC	Common Area@Zero Value .	-1	1	0
585	163836	2021	STONEBRIAR HOMEOWNERS ASSOC	Common Area@Zero Value .	-1	1	0
586	163837	2021	STONEBRIAR HOMEOWNERS ASSOC	Common Area@Zero Value .	-1	1	0
587	163838	2021	STONEBRIAR HOMEOWNERS ASSOC	Common Area@Zero Value .	-1	1	0
588	163839	2021	STONEBRIAR HOMEOWNERS ASSOC	Common Area@Zero Value .	-1	1	0
589	163940	2021	FERRELL, ALAYNA LYNN	LATE ADD HS AND OV-65 EXEMPTIONS (FERRELL)	0	774621	774621
590	164239	2021	FLOWER MOUND, TOWN OF	Common Area@Zero Value .	-1	1	0
591	164432	2021	BAR V K AIR RANCH EST ASN	Common Area@Zero Value .	-1	1	0
592	164433	2021	BAR V K AIR RANCH EST ASN	Common Area@Zero Value .	-1	1	0
593	164701	2021	STONEBRIAR HOMEOWNERS ASSOC	Common Area@Zero Value .	-1	1	0
594	164720	2021	FLOWER MOUND, TOWN OF	Common Area@Zero Value .	-1	1	0
595	164843	2021	MEADOW LAKE III JV	Common Area@Zero Value .	-1	1	0

	A	B	C	D	E	F	G
1	Prop ID	Supp Yr	File As Name	Supp Desc	gl_assessed	prev_assessed	curr_assessed
596	164855	2021	WATER ASN OF NORTH LAKE SUB INC	Common Area@Zero Value .	-1	1	0
597	165044	2021	BRITTANY HILL WATER ASN.	Common Area@Zero Value .	-1	1	0
598	165070	2021	CORINTH, CITY OF	Common Area@Zero Value .	-1	1	0
599	165325	2021	FLOWER MOUND, TOWN OF	Common Area@Zero Value .	-1	1	0
600	165614	2021	STONEBRIAR HOMEOWNERS ASSOC	Common Area@Zero Value .	-1	1	0
601	165615	2021	STONEBRIAR HOMEOWNERS ASSOC	Common Area@Zero Value .	-1	1	0
602	165616	2021	STONEBRIAR HOMEOWNERS ASSOC	Common Area@Zero Value .	-1	1	0
603	165820	2021	OAK CREEK ESTATES HOMEOWNERS ASSOC	Common Area@Zero Value .	-1	1	0
604	165831	2021	OAK CREEK ESTATES HOMEOWNERS ASSOC	Common Area@Zero Value .	-1	1	0
605	165918	2021	CAMPISANO, KATHERINE	FREEZE_REFREEZE	0	237154	237154
606	166206	2021	FLOWER MOUND, TOWN OF	Common Area@Zero Value .	-1	1	0
607	166235	2021	FLOWER MOUND, TOWN OF	Common Area@Zero Value .	-1	1	0
608	166513	2021	FLOWER MOUND, TOWN OF	Common Area@Zero Value .	-1	1	0
609	166662	2021	TIMMONS, ROBERT NEAL	REMOVE OV65 AS OF 06/21/21 (TIMMONS)	0	621733	621733

	A	B	C	D	E	F	G
1	Prop ID	Supp Yr	File As Name	Supp Desc	gl_assessed	prev_assessed	curr_assessed
610	166716	2021	PECAN PARK EST HOMEOWNERS	Common Area@Zero Value .	-1	1	0
611	166717	2021	PECAN PARK EST HOMEOWNERS	Common Area@Zero Value .	-1	1	0
612	166800	2021	BNSF RAILWAY CO	Common Area@Zero Value .	0	1	1
613	166803	2021	BNSF RAILWAY CO	Common Area@Zero Value .	-1	1	0
614	166820	2021	BAR V K AIR RANCH EST ASN	Common Area@Zero Value .	-1	1	0
615	166915	2021	FIFE, JIM K	CHNG TO CORRECT HS CAP VALUE	451887	123113	575000
616	167072	2021	FLOWER MOUND, TOWN OF	Common Area@Zero Value .	-1	1	0
617	167091	2020	COTE, RUSSELL L & MARLIE L	LATE ADD HS (COTE)	0	347110	347110
618	167091	2021	COTE, RUSSELL L & MARLIE L	LATE ADD HS (COTE)	0	376000	376000
619	167266	2021	SHADOW RIDGE PHASE I HOMEOWNER	Common Area@Zero Value .	-1	1	0
620	167400	2021	FAIRWAY VISTA HOA	Common Area@Zero Value .	-1	1	0
621	167536	2021	HYDE-WAY INC	Common Area@Zero Value .	-1	1	0
622	167561	2021	WILLIAMS, STEVE & PATSY	Common Area@Zero Value .	-1	1	0
623	167835	2021	TROPHY CLUB, TOWN OF	Common Area@Zero Value .	-1	1	0

	A	B	C	D	E	F	G
1	Prop ID	Supp Yr	File As Name	Supp Desc	gl_assessed	prev_assessed	curr_assessed
624	167836	2021	TROPHY CLUB, TOWN OF	Common Area@Zero Value .	-1	1	0
625	167837	2021	TROPHY CLUB, TOWN OF	Common Area@Zero Value .	-1	1	0
626	167838	2021	TROPHY CLUB, TOWN OF	Common Area@Zero Value .	-1	1	0
627	167839	2021	TROPHY CLUB, TOWN OF	Common Area@Zero Value .	-1	1	0
628	167841	2021	TROPHY CLUB, TOWN OF	Common Area@Zero Value .	-1	1	0
629	168231	2021	BNSF RAILWAY CO	Common Area@Zero Value .	-1	1	0
630	168232	2021	BNSF RAILWAY CO	Common Area@Zero Value .	-1	1	0
631	168253	2021	BNSF RAILWAY CO	Common Area@Zero Value .	-1	1	0
632	168258	2021	BNSF RAILWAY CO	Common Area@Zero Value .	-1	1	0
633	168260	2021	BNSF RAILWAY CO	Common Area@Zero Value .	-1	1	0
634	168354	2021	VILLAGES OF CROSS TIMBERS NO 1 HOMEOWNERS ASSOCIATION INC	Common Area@Zero Value .	-1	1	0
635	168551	2021	WELLINGTON FLOWER MOUND	Common Area@Zero Value .	-1	1	0
636	168553	2021	WELLINGTON FLOWER MOUND	Common Area@Zero Value .	-1	1	0

	A	B	C	D	E	F	G
1	Prop ID	Supp Yr	File As Name	Supp Desc	gl_assessed	prev_assessed	curr_assessed
637	168554	2021	LEVEE, PAUL W & VIRGINIA SANTINI LEVEE	CHANGE TO CORRECT TAX CEILING	0	374270	374270
638	168579	2021	WELLINGTON FLOWER MOUND	Common Area@Zero Value .	-1	1	0
639	168620	2021	WELLINGTON FLOWER MOUND	Common Area@Zero Value .	-1	1	0
640	168644	2021	WELLINGTON FLOWER MOUND	Common Area@Zero Value .	-1	1	0
641	168653	2021	WELLINGTON FLOWER MOUND	Common Area@Zero Value .	-1	1	0
642	168714	2021	WELLINGTON FLOWER MOUND	Common Area@Zero Value .	-1	1	0
643	168727	2021	WELLINGTON FLOWER MOUND	Common Area@Zero Value .	-1	1	0
644	168934	2021	YARBROUGH, JOHN D & REGINA HOWARD REVOCABLE TRUST	REMOVE HS AND OV-65 EXEMPTIONS (YARBROUGH)	0	353243	353243
645	168949	2021	RYRIE, THEODORE A & SUNMEE WON	LATE ADD HS & OV65 (RYRIE)	0	297304	297304
646	169300	2021	BNSF RAILWAY CO	Common Area@Zero Value .	-1	1	0
647	169301	2021	BNSF RAILWAY CO	Common Area@Zero Value .	-1	1	0
648	169366	2021	STONEBRIAR HOMEOWNERS ASSOC	Common Area@Zero Value .	-1	1	0
649	169367	2021	STONEBRIAR HOMEOWNERS ASSOC	Common Area@Zero Value .	-1	1	0

	A	B	C	D	E	F	G
1	Prop ID	Supp Yr	File As Name	Supp Desc	gl_assessed	prev_assessed	curr_assessed
650	169368	2021	STONEBRIAR HOMEOWNERS ASSOC	Common Area@Zero Value .	-1	1	0
651	169369	2021	STONEBRIAR HOMEOWNERS ASSOC	Common Area@Zero Value .	-1	1	0
652	169459	2021	CHOPRA, SANGEETA	LATE ADD HS (CHOPRA)	0	379384	379384
653	169701	2021	FRANKEL, EDWARD B MD TR	CORRECT VALUE PER COURT ORDER	-1042065	24502065	23460000
654	169714	2021	BNSF RAILWAY CO	Common Area@Zero Value .	-1	1	0
655	169715	2021	BNSF RAILWAY CO	Common Area@Zero Value .	-1	1	0
656	169716	2021	BNSF RAILWAY CO	Common Area@Zero Value .	-1	1	0
657	169717	2021	BNSF RAILWAY CO	Common Area@Zero Value .	-1	1	0
658	169719	2021	BNSF RAILWAY CO	Common Area@Zero Value .	-1	1	0
659	169720	2021	BNSF RAILWAY CO	Common Area@Zero Value .	-1	1	0
660	169731	2021	ELHOA	Common Area@Zero Value .	-1	1	0
661	169771	2021	ELHOA	Common Area@Zero Value .	-1	1	0
662	169798	2021	BLACKWOOD, DONALD & DELOIS	FREEZE_REFREEZE	0	688268	688268
663	169813	2021	AT INDUSTRIAL 1 HOLDCO LP	CORRECT VALUE PER COURT ORDER	-237159	5444366	5207207

	A	B	C	D	E	F	G
1	Prop ID	Supp Yr	File As Name	Supp Desc	gl_assessed	prev_assessed	curr_assessed
664	169924	2021	ELHOA	Common Area@Zero Value .	-1	1	0
665	170225	2021	SERENDIPITY HILLS HOA	Common Area@Zero Value .	-1	1	0
666	170266	2021	BRANDY INV INC	Common Area@Zero Value .	-1	1	0
667	170459	2021	CHIANG, SUKEWN	LATE ADD HS & OV65 (CHIANG)	0	328936	328936
668	170543	2019	DIAZ, MARTHA W & JESSE G	LATE ADD OV65 & TRANSFER PERCENT (DIAZ)	0	486863	486863
669	170543	2020	DIAZ, MARTHA W & JESSE G	FREEZE_REFREEZE	0	486990	486990
670	170543	2021	SPIRTOS, MICHAEL & ANGELA	FREEZE_REFREEZE	0	505833	505833
671	170786	2021	ONE THOUSAND OAKS LTD P/S	Common Area@Zero Value .	-1	1	0
672	170834	2021	OAKS LAKE FOREST HOMEOWNERS	Common Area@Zero Value .	-1	1	0
673	170894	2021	OAKS LAKE FOREST HOMEOWNERS	Common Area@Zero Value .	-1	1	0
674	170924	2021	OAKS LAKE FOREST HOMEOWNERS	Common Area@Zero Value .	-1	1	0
675	171049	2021	MARSH OLD MILL LTD P/S	Common Area@Zero Value .	-1	1	0
676	171321	2021	STONEBRIAR HOMEOWNERS ASSOC	Common Area@Zero Value .	-1	1	0
677	171322	2021	STONEBRIAR HOMEOWNERS ASSOC	Common Area@Zero Value .	-1	1	0

	A	B	C	D	E	F	G
1	Prop ID	Supp Yr	File As Name	Supp Desc	gl_assessed	prev_assessed	curr_assessed
678	171323	2021	STONEBRIAR HOMEOWNERS ASSOC	Common Area@Zero Value .	-1	1	0
679	171324	2021	STONEBRIAR HOMEOWNERS ASSOC	Common Area@Zero Value .	-1	1	0
680	171325	2021	STONEBRIAR HOMEOWNERS ASSOC	Common Area@Zero Value .	-1	1	0
681	171326	2021	STONEBRIAR HOMEOWNERS ASSOC	Common Area@Zero Value .	-1	1	0
682	171327	2021	STONEBRIAR HOMEOWNERS ASSOC	Common Area@Zero Value .	-1	1	0
683	171331	2021	GRE VISTA RIDGE LP	CORRECT VALUE PER COURT ORDER	-600000	1800000	1200000
684	171346	2021	GRE VISTA RIDGE LP	CORRECT VALUE PER COURT ORDER	-268772	11228772	10960000
685	171349	2021	GRE VISTA RIDGE LP	CORRECT VALUE PER COURT ORDER	-319308	13306308	12987000
686	171524	2019	MADRID, BERTHA	LATE ADD HS (MADRID)	0	247053	247053
687	171524	2020	MADRID, BERTHA	LATE ADD HS (MADRID)	0	247064	247064
688	171524	2021	MADRID, BERTHA	LATE ADD HS (MADRID)	0	262281	262281
689	171564	2021	FLOWER MOUND, TOWN OF	Common Area@Zero Value .	-1	1	0
690	171602	2021	CABRERA, MARIO	LATE ADD HS AND OV65 (CABRERA)	0	360000	360000
691	171666	2021	STATON OAK EST HOA INC	Common Area@Zero Value .	-1	1	0
692	171712	2021	STATON OAK EST HOA INC	Common Area@Zero Value .	-1	1	0

	A	B	C	D	E	F	G
1	Prop ID	Supp Yr	File As Name	Supp Desc	gl_assessed	prev_assessed	curr_assessed
693	172218	2021	WILLOW RIDGE EST HOMEOWNER ASN	Common Area@Zero Value .	-1	1	0
694	172219	2021	WILLOW RIDGE EST HOMEOWNER ASN	Common Area@Zero Value .	-1	1	0
695	172220	2021	WILLOW RIDGE EST HOMEOWNER ASN	Common Area@Zero Value .	-1	1	0
696	172221	2021	WILLOW RIDGE EST HOMEOWNER ASN	Common Area@Zero Value .	-1	1	0
697	172438	2021	MARSH OLD MILL LTD P/S	Common Area@Zero Value .	-1	1	0
698	172617	2021	OLD ALTON ESTATES HOME OWNERS ASSOC	Common Area@Zero Value .	-1	1	0
699	172663	2021	HILLS AT PRESTONWOOD PH VI HOA INC	Common Area@Zero Value .	-1	1	0
700	172667	2021	LAKEVIEW EST II HOMEOWNERS	Common Area@Zero Value .	-1	1	0
701	172717	2021	STONEBRIAR HOMEOWNERS ASSOC	Common Area@Zero Value .	-1	1	0
702	172718	2021	STONEBRIAR HOMEOWNERS ASSOC	Common Area@Zero Value .	-1	1	0
703	172719	2021	STONEBRIAR HOMEOWNERS ASSOC	Common Area@Zero Value .	-1	1	0
704	172720	2021	STONEBRIAR HOMEOWNERS ASSOC	Common Area@Zero Value .	-1	1	0
705	172734	2020	SMITH, HENRY AUSTIN, JR	LATE ADD HS GROUP (SMITH)	0	57000	57000
706	172734	2021	SMITH, HENRY AUSTIN, JR	FREEZE_REFREEZE	0	63539	63539

	A	B	C	D	E	F	G
1	Prop ID	Supp Yr	File As Name	Supp Desc	gl_assessed	prev_assessed	curr_assessed
707	172735	2019	SMITH, HENRY AUSTIN, JR	ADD HS CONTIG (SMITH)	0	35173	35173
708	172735	2020	SMITH, HENRY AUSTIN, JR	LATE ADD HS, OV65 & HS GROUP (SMITH)	0	35173	35173
709	172735	2021	SMITH, HENRY AUSTIN, JR	LATE ADD HS, OV65 & HS GROUP (SMITH)	0	29503	29503
710	172773	2021	GRE VISTA RIDGE LP	CORRECT VALUE PER COURT ORDER	-71078	2967078	2896000
711	172774	2021	GRE VISTA RIDGE LP	CORRECT VALUE PER COURT ORDER	-292772	12197772	11905000
712	172814	2021	DENTON CREEK DEV CORP LTD	Common Area@Zero Value	-1	1	0
713	172911	2021	HOMEOWNERS ASSOCIATION	Common Area@Zero Value	-1	1	0
714	172912	2021	FLOWER MOUND, TOWN OF	Common Area@Zero Value	-1	1	0
715	172989	2021	SOTO, JOSE A & MARIANA R	Common Area@Zero Value	-1	1	0
716	173034	2019	THOMAS, BILL J	LATE ADD HS (THOMAS)	0	336821	336821
717	173034	2020	THOMAS, BILL J	LATE ADD HS (THOMAS)	0	335570	335570
718	173034	2021	THOMAS, BILL J	LATE ADD HS (THOMAS)	0	335570	335570
719	173110	2021	STONEBRIAR HOMEOWNERS ASSOC	Common Area@Zero Value	-1	1	0
720	173248	2021	QUIVIRA CONST CO	Common Area@Zero Value	-1	1	0
721	173317	2021	ESTATES AT TOUR 18 HOMEOWNERS ASSOCIATION INC	Common Area@Zero Value	-1	1	0

	A	B	C	D	E	F	G
1	Prop ID	Supp Yr	File As Name	Supp Desc	gl_assessed	prev_assessed	curr_assessed
722	173471	2020	TREVINO, MANUEL & MIRELDA	LATE ADD HS OV65 FREEZE OPTION ONLY (TREVINO)	0	1645	1645
723	173471	2021	TREVINO, MANUEL & MIRELDA	FREEZE_REFREEZE	0	1810	1810
724	173485	2021	MENDEL, GENE R	Common Area@Zero Value .	-1	1	0
725	173530	2021	STONEBRIAR HOMEOWNERS ASSOC	Common Area@Zero Value .	-1	1	0
726	173840	2021	VISTA OAKS HOMEOWNERS ASN	Common Area@Zero Value .	-1	1	0
727	173842	2021	VISTA OAKS HOMEOWNERS ASN	Common Area@Zero Value .	-1	1	0
728	173946	2021	EMERALD SOUND PROP OWNER C/O TREASURER	Common Area@Zero Value .	-1	1	0
729	173975	2021	EMERALD SOUND PROP OWNER C/O TREASURER	Common Area@Zero Value .	-1	1	0
730	174003	2021	EMERALD SOUND PROP OWNER C/O TREASURER	Common Area@Zero Value .	-1	1	0
731	174004	2021	EMERALD SOUND PROP OWNER C/O TREASURER	Common Area@Zero Value .	-1	1	0
732	174331	2021	HIGHLAND SHORES OWNERS ASSOC	Common Area@Zero Value .	-1	1	0
733	174332	2021	HIGHLAND SHORES OWNERS ASSOC	Common Area@Zero Value .	-1	1	0
734	174373	2021	GRE VISTA RIDGE LP	CORRECT VALUE PER COURT ORDER	-36770	1288770	1252000

	A	B	C	D	E	F	G
1	Prop ID	Supp Yr	File As Name	Supp Desc	gl_assessed	prev_assessed	curr_assessed
735	174381	2021	ASSOCIATION CHAUCER EST	Common Area@Zero Value .	-1	1	0
736	174549	2021	HIGHLAND SHORES OWNERS ASSOC	Common Area@Zero Value .	-1	1	0
737	174550	2021	HIGHLAND SHORES OWNERS ASSOC	Common Area@Zero Value .	-1	1	0
738	174551	2021	HIGHLAND SHORES OWNERS ASSOC	Common Area@Zero Value .	-1	1	0
739	174752	2021	SHERWOOD IV LTD P/S	Common Area@Zero Value .	-1	1	0
740	174757	2021	SHERWOOD IV LTD P/S	Common Area@Zero Value .	-1	1	0
741	174761	2021	SHERWOOD IV LTD P/S	Common Area@Zero Value .	-1	1	0
742	174771	2021	SHERWOOD IV LTD P/S	Common Area@Zero Value .	-1	1	0
743	174977	2021	HOMEOWNERS ASSOCIATION	Common Area@Zero Value .	-1	1	0
744	174978	2021	FLOWER MOUND, TOWN OF	Common Area@Zero Value .	-1	1	0
745	175143	2020	AAS AND GLS 2001 TRUST	LATE ADD OV65 (SCHRODER)	0	1124223	1124223
746	175143	2021	AAS AND GLS 2001 TRUST	FREEZE_REFREEZE	0	1241485	1241485
747	175169	2021	ASSOCIATION CHAUCER EST	Common Area@Zero Value .	-1	1	0
748	175187	2021	ASSOCIATION CHAUCER EST	Common Area@Zero Value .	-1	1	0

	A	B	C	D	E	F	G
1	Prop ID	Supp Yr	File As Name	Supp Desc	gl_assessed	prev_assessed	curr_assessed
749	175193	2021	MILLER, MICHAEL R & WILLIE W	LATE ADD OV65 (MILLER)	0	456184	456184
750	175196	2021	ASSOCIATION CHAUCER EST	Common Area@Zero Value	-1	1	0
751	175207	2021	ASSOCIATION CHAUCER EST	Common Area@Zero Value	-1	1	0
752	175214	2021	ASSOCIATION CHAUCER EST	Common Area@Zero Value	-1	1	0
753	175225	2021	ASSOCIATION CHAUCER EST	Common Area@Zero Value	-1	1	0
754	175233	2021	ASSOCIATION CHAUCER EST	Common Area@Zero Value	-1	1	0
755	175243	2021	ASSOCIATION CHAUCER EST	Common Area@Zero Value	-1	1	0
756	175289	2021	PINGOL, JESUSA W	REMOVE OV65 AS OF 04/23/21 (DEBENEDICTIS)	0	343106	343106
757	175367	2021	FLOWER MOUND, TOWN OF	Common Area@Zero Value	-1	1	0
758	175368	2021	FLOWER MOUND, TOWN OF	Common Area@Zero Value	-1	1	0
759	175371	2021	THE VILLAS OF MIDWAY OWNERS ASSN INC	Common Area@Zero Value	-1	1	0
760	175372	2021	VILLAS MIDWAY OWNERS ASN	Common Area@Zero Value	-1	1	0
761	175678	2021	EMERALD SOUND PROP OWNER C/O TREASURER	Common Area@Zero Value	-1	1	0

	A	B	C	D	E	F	G
1	Prop ID	Supp Yr	File As Name	Supp Desc	gl_assessed	prev_assessed	curr_assessed
762	175907	2021	HIGHLAND SHORES OWNERS ASSOC	Common Area@Zero Value .	-1	1	0
763	175908	2021	HIGHLAND SHORES OWNERS ASSOC	Common Area@Zero Value .	-1	1	0
764	175938	2021	RIORDAN, STEVEN & DANEE	ADD TO ROLL UDI STATUS	-127975	255951	127976
765	175961	2020	BALDWIN PARK PLAZA, LLC	CORRECT VALUE PER COURT ORDER	-6600000	15000000	8400000
766	175961	2021	BALDWIN PARK PLAZA, LLC	CORRECT VALUE PER COURT ORDER	-7000000	15000000	8000000
767	176044	2021	FLOWER MOUND, TOWN OF	Common Area@Zero Value .	-1	1	0
768	176056	2021	ESTATES AT TOUR 18 HOMEOWNERS ASSOCIATION INC	Common Area@Zero Value .	-1	1	0
769	176057	2021	ESTATES AT TOUR 18 HOMEOWNER	Common Area@Zero Value .	-1	1	0
770	176070	2021	TOUR 18 II LTD P/S	Common Area@Zero Value .	-1	1	0
771	176096	2021	ESTATES AT TOUR 18 HOMEOWNERS ASSOCIATION INC	Common Area@Zero Value .	-1	1	0
772	176097	2021	O'ROURKE, JOE & ASHLEY	Common Area@Zero Value .	-1	1	0
773	176104	2021	ESTATES AT TOUR 18 HOMEOWNERS ASSOCIATION INC	Common Area@Zero Value .	-1	1	0

	A	B	C	D	E	F	G
1	Prop ID	Supp Yr	File As Name	Supp Desc	gl_assessed	prev_assessed	curr_assessed
774	176119	2021	TOUR 18 INV LTD	Common Area@Zero Value .	-1	1	0
775	176141	2021	ESTATES AT TOUR 18 HOMEOWNER	Common Area@Zero Value .	-1	1	0
776	176315	2021	LAKES OF SHADY SHORES HDA	Common Area@Zero Value .	-1	1	0
777	176316	2021	LAKES OF SHADY SHORES HDA	Common Area@Zero Value .	-1	1	0
778	176317	2021	LAKES OF SHADY SHORES HDA	Common Area@Zero Value .	-1	1	0
779	176318	2021	LAKES OF SHADY SHORES HDA	Common Area@Zero Value .	-1	1	0
780	176319	2021	LAKES OF SHADY SHORES HDA	Common Area@Zero Value .	-1	1	0
781	176382	2021	HIGHLAND SHORES OWNERS ASSOC	Common Area@Zero Value .	-1	1	0
782	176383	2021	HIGHLAND SHORES OWNERS ASSOC	Common Area@Zero Value .	-1	1	0
783	176452	2021	THE LANDING AT NORTHSHORE HOMEOWNERS ASSOC INC	Common Area@Zero Value .	-1	1	0
784	176640	2021	STEWART PEN SOUTHSHORE HOA	Common Area@Zero Value .	-1	1	0
785	177003	2021	SHADOWRIDGE SOUTH 1 HOA	Common Area@Zero Value .	-1	1	0
786	177004	2021	SHADOWRIDGE SOUTH 1 HOA	Common Area@Zero Value .	-1	1	0

	A	B	C	D	E	F	G
1	Prop ID	Supp Yr	File As Name	Supp Desc	gl_assessed	prev_assessed	curr_assessed
787	177005	2021	SHADOWRIDGE SOUTH 1 HOA	Common Area@Zero Value .	-1	1	0
788	177006	2021	SHADOWRIDGE SOUTH 1 HOA	Common Area@Zero Value .	-1	1	0
789	177007	2021	SHADOWRIDGE SOUTH 1 HOA	Common Area@Zero Value .	-1	1	0
790	177008	2021	FLOWER MOUND, TOWN OF	Common Area@Zero Value .	-1	1	0
791	177105	2021	HAHN, KEVIN L & SANDRA M	LATE ADD HS & OV65 (HAHN)	0	242855	242855
792	177344	2021	FLOWER MOUND, TOWN OF	Common Area@Zero Value .	-1	1	0
793	177387	2021	INDIAN CREEK CARROLLTON	Common Area@Zero Value .	-1	1	0
794	177388	2021	INDIAN CREEK CARROLLTON	Common Area@Zero Value .	-1	1	0
795	177419	2021	BRYAN, BARRY L & BETTY	LATE ADD HS, OV65 & FREEZE AMOUNT (BRYAN)	0	253093	253093
796	177646	2021	US HOME CORP	Common Area@Zero Value .	-1	1	0
797	177647	2021	US HOME CORP	Common Area@Zero Value .	-1	1	0
798	177933	2021	FOXBOROUGH LTD	Common Area@Zero Value .	-1	1	0
799	177967	2021	FOXBOROUGH LTD	Common Area@Zero Value .	-1	1	0

	A	B	C	D	E	F	G
1	Prop ID	Supp Yr	File As Name	Supp Desc	gl_assessed	prev_assessed	curr_assessed
800	177985	2021	FOXBOROUGH LTD	Common Area@Zero Value .	-1	1	0
801	178069	2021	VILLAGES NORTHSHORE HOME OWNERS	Common Area@Zero Value .	-1	1	0
802	178155	2021	VILLAGES NORTHSHORE HOME OWNERS	Common Area@Zero Value .	-1	1	0
803	178193	2020	BURROW, BILL B JR	LATE ADD OV65 (BURROW)	0	321888	321888
804	178193	2021	BURROW, BILL B JR	FREEZE_REFREEZE	0	335287	335287
805	178223	2021	VILLAGES NORTHSHORE HOME OWNERS	Common Area@Zero Value .	-1	1	0
806	178224	2021	VILLAGES NORTHSHORE HOME OWNERS	Common Area@Zero Value .	-1	1	0
807	178254	2021	FLOWER MOUND, TOWN OF	Common Area@Zero Value .	-1	1	0
808	178258	2021	VILLAGES NORTHSHORE HOME OWNERS	Common Area@Zero Value .	-1	1	0
809	178304	2021	GB TABANI PADS LLC	Common Area@Zero Value .	-1	1	0
810	178599	2021	RUSTIC TIMBERS HOME OWNER'S ASSN	Common Area@Zero Value .	-1	1	0
811	178601	2021	RUSTIC TIMBERS HOME OWNER'S ASSN	Common Area@Zero Value .	-1	1	0
812	178610	2021	RUSTIC TIMBERS HOME OWNER'S ASSN	Common Area@Zero Value .	-1	1	0
813	178627	2021	RUSTIC TIMBERS HOME OWNER'S ASSN	Common Area@Zero Value .	-1	1	0

	A	B	C	D	E	F	G
1	Prop ID	Supp Yr	File As Name	Supp Desc	gl_assessed	prev_assessed	curr_assessed
814	178629	2021	RUSTIC TIMBERS HOME OWNER'S ASSN	Common Area@Zero Value .	-1	1	0
815	178654	2021	FLOWER MOUND, TOWN OF	Common Area@Zero Value .	-1	1	0
816	178685	2021	FLOWER MOUND, TOWN OF	Common Area@Zero Value .	-1	1	0
817	178695	2021	RUSTIC TIMBERS HOME OWNER'S ASSN	Common Area@Zero Value .	-1	1	0
818	178697	2021	RUSTIC TIMBERS HOME OWNER'S ASSN	Common Area@Zero Value .	-1	1	0
819	178743	2021	STONEBRIAR HOMEOWNERS ASSOC	Common Area@Zero Value .	-1	1	0
820	178744	2021	STONEBRIAR HOMEOWNERS ASSOC	Common Area@Zero Value .	-1	1	0
821	178745	2021	STONEBRIAR HOMEOWNERS ASSOC	Common Area@Zero Value .	-1	1	0
822	178746	2021	STONEBRIAR HOMEOWNERS ASSOC	Common Area@Zero Value .	-1	1	0
823	178747	2021	STONEBRIAR HOMEOWNERS ASSOC	Common Area@Zero Value .	-1	1	0
824	178748	2021	STONEBRIAR HOMEOWNERS ASSOC	Common Area@Zero Value .	-1	1	0
825	178749	2021	STONEBRIAR HOMEOWNERS ASSOC	Common Area@Zero Value .	-1	1	0
826	178819	2021	VILLAGES OF CROSS TIMBERS NO 1 HOMEOWNERS ASSOCIATION INC	Common Area@Zero Value .	-1	1	0

	A	B	C	D	E	F	G
1	Prop ID	Supp Yr	File As Name	Supp Desc	gl_assessed	prev_assessed	curr_assessed
827	178820	2021	VILLAGES OF CROSS TIMBERS NO 1 HOMEOWNERS ASSOCIATION INC	Common Area@Zero Value .	-1	1	0
828	178941	2021	SOUTHRIDGE EST HOMEOWNER	Common Area@Zero Value .	-1	1	0
829	178942	2021	SOUTHRIDGE EST HOMEOWNER	Common Area@Zero Value .	-1	1	0
830	178943	2021	SOUTHRIDGE EST HOMEOWNER	Common Area@Zero Value .	-1	1	0
831	178944	2021	SOUTHRIDGE EST HOMEOWNER	Common Area@Zero Value .	-1	1	0
832	178945	2021	SOUTHRIDGE EST HOMEOWNER	Common Area@Zero Value .	-1	1	0
833	178946	2021	SOUTHRIDGE ESTATES HOMEOWNERS ASSOCIATION	Common Area@Zero Value .	-1	1	0
834	178963	2021	GALBREATH, RICHARD D & SHERYL S	LATE ADD HS & OV65 (GALBREATH)	0	319723	319723
835	179063	2021	HOMEOWNER'S ASSOCIATION	Common Area@Zero Value .	-1	1	0
836	179065	2021	HOMEOWNER'S ASSOCIATION	Common Area@Zero Value .	-1	1	0
837	179115	2021	HOMEOWNER'S ASSOCIATION	Common Area@Zero Value .	-1	1	0
838	179146	2021	STAFFORD POOL CORP	Common Area@Zero Value .	-1	1	0
839	179147	2021	FLOWER MOUND, TOWN OF	Common Area@Zero Value .	-1	1	0

	A	B	C	D	E	F	G
1	Prop ID	Supp Yr	File As Name	Supp Desc	gl_assessed	prev_assessed	curr_assessed
840	179181	2021	STONEBRIAR HOMEOWNERS ASSOC	Common Area@Zero Value .	-1	1	0
841	179182	2021	STONEBRIAR HOMEOWNERS ASSOC	Common Area@Zero Value .	-1	1	0
842	179183	2021	STONEBRIAR HOMEOWNERS ASSOC	Common Area@Zero Value .	-1	1	0
843	179184	2021	STONEBRIAR HOMEOWNERS ASSOC	Common Area@Zero Value .	-1	1	0
844	179185	2021	STONEBRIAR HOMEOWNERS ASSOC	Common Area@Zero Value .	-1	1	0
845	179186	2021	STONEBRIAR HOMEOWNERS ASSOC	Common Area@Zero Value .	-1	1	0
846	179187	2021	STONEBRIAR HOMEOWNERS ASSOC	Common Area@Zero Value .	-1	1	0
847	179188	2021	STONEBRIAR HOMEOWNERS ASSOC	Common Area@Zero Value .	-1	1	0
848	179189	2021	STONEBRIAR HOMEOWNERS ASSOC	Common Area@Zero Value .	-1	1	0
849	179313	2021	ROSEMEADE HEIGHTS HOMEOWNERS	Common Area@Zero Value .	-1	1	0
850	179503	2021	OLD ALTON ESTATES HOME OWNERS ASSOC	Common Area@Zero Value .	-1	1	0
851	179546	2021	POINT NOBLE HOMEOWNERS ASSOC INC	Common Area@Zero Value .	-1	1	0
852	179566	2021	SCHNEE, ROBERT A	Common Area@Zero Value .	-1	1	0

	A	B	C	D	E	F	G
1	Prop ID	Supp Yr	File As Name	Supp Desc	gl_assessed	prev_assessed	curr_assessed
853	179853	2021	FARRAR, RODNEY TODD & JOE'L E	LATE ADD HS (FARRAR)	0	372800	372800
854	179990	2021	STELL, STEVEN	LATE ADD HS (STELL)	0	204845	204845
855	180092	2019	RUSSELL, GREGORY	LATE ADD HS (RUSSELL)	0	239794	239794
856	180092	2020	RUSSELL, GREGORY	LATE ADD HS (RUSSELL)	0	237794	237794
857	180092	2021	RUSSELL, GREGORY	LATE ADD HS (RUSSELL)	0	253890	253890
858	180235	2021	OAKMONT COUNTRY CLUB ESTATES	Common Area@Zero Value .	-1	1	0
859	180240	2021	OAKMONT COUNTRY CLUB ESTATES	Common Area@Zero Value .	-1	1	0
860	180335	2021	HIGHLAND SHORES OWNERS ASSOC	Common Area@Zero Value .	-1	1	0
861	180336	2021	HIGHLAND SHORES OWNERS ASSOC	Common Area@Zero Value .	-1	1	0
862	180337	2021	HIGHLAND SHORES OWNERS ASSOC	Common Area@Zero Value .	-1	1	0
863	180338	2021	HIGHLAND SHORES OWNERS ASSOC	Common Area@Zero Value .	-1	1	0
864	180368	2021	MAYO, JANICE L & SURASKY, CHARLES	LATE ADD HS & OV65 (MAYO/SURASKY)	0	398720	398720
865	180381	2021	CHURCHILL CROSSING PHASE A & B HOA	Common Area@Zero Value .	-1	1	0
866	180439	2021	FAIRWAY EST HOMEOWNERS A	Common Area@Zero Value .	-1	1	0
867	180490	2021	COGDELL, JAMIE & DANNY	LATE ADD HS EXEMPTION (COGDELL)	0	456351	456351
868	180576	2020	FLECK, CHERYL A	FREEZE_REFREEZE	0	122554	122554

	A	B	C	D	E	F	G
1	Prop ID	Supp Yr	File As Name	Supp Desc	gl_assessed	prev_assessed	curr_assessed
869	180576	2021	FLECK, CHERYL A	FREEZE_REFREEZE	0	122554	122554
870	180683	2021	PROVIDENCE TEX CAPITAL	Common Area@Zero Value	-1	1	0
871	180697	2021	PROVIDENCE TEX CAPITAL	Common Area@Zero Value	-1	1	0
872	180713	2021	PROVIDENCE TEX CAPITAL	Common Area@Zero Value	-1	1	0
873	180779	2021	KUNKEL, RUSSELL J & MONICA S	LATE ADD OV65 (KUNKEL)	0	317408	317408
874	180926	2021	OAKMONT COUNTRY CLUB ESTATES	Common Area@Zero Value	-1	1	0
875	180941	2021	STONEBRIAR HOMEOWNERS ASSOC	Common Area@Zero Value	-1	1	0
876	180973	2021	STONEBRIAR HOMEOWNERS ASSOC	Common Area@Zero Value	-1	1	0
877	180974	2021	STONEBRIAR HOMEOWNERS ASSOC	Common Area@Zero Value	-1	1	0
878	180975	2021	STONEBRIAR HOMEOWNERS ASSOC	Common Area@Zero Value	-1	1	0
879	180984	2021	HIGHLAND VILLAGE, CITY OF	Common Area@Zero Value	-1	1	0
880	180987	2021	HIGHLAND SHORES OWNERS ASSOC	Common Area@Zero Value	-1	1	0
881	181015	2021	HIGHLAND SHORES OWNERS ASSOC	Common Area@Zero Value	-1	1	0
882	181181	2021	PRESTONWOOD OWNER LLC	Common Area@Zero Value	-1	1	0

	A	B	C	D	E	F	G
1	Prop ID	Supp Yr	File As Name	Supp Desc	gl_assessed	prev_assessed	curr_assessed
883	181182	2021	HILLS OF PRESTONWOOD MASTER HOA INC	Common Area@Zero Value .	-1	1	0
884	181212	2021	EMERALD SOUND PROP OWNER C/O TREASURER	Common Area@Zero Value .	-1	1	0
885	181216	2021	HIGHLAND SHORES OWNERS ASSOC	Common Area@Zero Value .	-1	1	0
886	181217	2021	HIGHLAND SHORES OWNERS ASSOC	Common Area@Zero Value .	-1	1	0
887	181239	2021	HIGHLAND SHORES OWNERS ASSOC	Common Area@Zero Value .	-1	1	0
888	181240	2021	HIGHLAND SHORES OWNERS ASSOC	Common Area@Zero Value .	-1	1	0
889	181241	2021	HIGHLAND SHORES OWNERS ASSOC	Common Area@Zero Value .	-1	1	0
890	181242	2021	HIGHLAND SHORES OWNERS ASSOC	Common Area@Zero Value .	-1	1	0
891	181417	2021	BURLESON, FLORENCE M	LATE ADD OV65 (BURLESON)	0	320564	320564
892	181460	2021	OAKMONT COUNTRY CLUB ESTATES	Common Area@Zero Value .	-1	1	0
893	181469	2021	VISTA RIDGE EST HOMEOWNER	Common Area@Zero Value .	-1	1	0
894	181479	2021	VISTA RIDGE EST HOMEOWNER	Common Area@Zero Value .	-1	1	0
895	181484	2021	VISTA RIDGE EST HOMEOWNER	Common Area@Zero Value .	-1	1	0

	A	B	C	D	E	F	G
1	Prop ID	Supp Yr	File As Name	Supp Desc	gl_assessed	prev_assessed	curr_assessed
896	181600	2021	RANGE, OLEN N & MYRTIE H	Common Area@Zero Value .	-1	1	0
897	181618	2021	AT INDUSTRIAL 1 HOLDCO LP	CORRECT VALUE PER COURT ORDER	-1058573	9328673	8270100
898	181702	2021	LUMBERMENS INV CORP	Common Area@Zero Value .	-1	1	0
899	181715	2021	LUMBERMENS INV CORP	Common Area@Zero Value .	-1	1	0
900	181727	2021	VISTA RIDGE EST HOMEOWNER	Common Area@Zero Value .	-1	1	0
901	181738	2021	VISTA RIDGE EST HOMEOWNER	Common Area@Zero Value .	-1	1	0
902	181749	2021	VISTA RIDGE EST HOMEOWNER	Common Area@Zero Value .	-1	1	0
903	181759	2021	VISTA RIDGE EST HOMEOWNER	Common Area@Zero Value .	-1	1	0
904	181769	2021	VISTA RIDGE EST HOMEOWNER	Common Area@Zero Value .	-1	1	0
905	181797	2021	VISTA RIDGE EST HOMEOWNER	Common Area@Zero Value .	-1	1	0
906	181807	2021	VISTA RIDGE EST HOMEOWNER	Common Area@Zero Value .	-1	1	0
907	181815	2021	MILLS, NOLAN & MARY TRUSTEES	REMOVE HS AND OV-65 EXEMPTIONS (MILLS)	0	303269	303269
908	181816	2021	VISTA RIDGE EST HOMEOWNER	Common Area@Zero Value .	-1	1	0

	A	B	C	D	E	F	G
1	Prop ID	Supp Yr	File As Name	Supp Desc	gl_assessed	prev_assessed	curr_assessed
909	182000	2021	FULLER, CONNIE DANETTE	LATE ADD HS & OV65 (FULLER)	0	265918	265918
910	182346	2021	STONEBRIAR HOMEOWNERS ASSOC	Common Area@Zero Value .	-1	1	0
911	182380	2021	STONEBRIAR HOMEOWNERS ASSOC	Common Area@Zero Value .	-1	1	0
912	182381	2021	STONEBRIAR HOMEOWNERS ASSOC	Common Area@Zero Value .	-1	1	0
913	182417	2021	CASTLE HILLS DEVELOPMENT LLC	Common Area@Zero Value .	-1	1	0
914	182503	2021	SEAMANDS, DAVID & PERRI B	REMOVE DVHS AS OF 10/18/2021 (SEAMANDS)	0	430769	430769
915	182518	2021	VISTA RIDGE EST HOMEOWNER	Common Area@Zero Value .	-1	1	0
916	182537	2021	VISTA RIDGE EST HOMEOWNER	Common Area@Zero Value .	-1	1	0
917	182566	2021	VISTA RIDGE EST HOMEOWNER	Common Area@Zero Value .	-1	1	0
918	182567	2021	PROPERTY OWNER'S ASSN OF SUNRISE BAY	Common Area@Zero Value .	-1	1	0
919	182568	2021	PROPERTY OWNER'S ASSN OF SUNRISE BAY	Common Area@Zero Value .	-1	1	0
920	182569	2021	PROPERTY OWNER'S ASSN OF SUNRISE BAY	Common Area@Zero Value .	-1	1	0
921	182570	2021	PROPERTY OWNER'S ASSN OF SUNRISE BAY	Common Area@Zero Value .	-1	1	0

	A	B	C	D	E	F	G
1	Prop ID	Supp Yr	File As Name	Supp Desc	gl_assessed	prev_assessed	curr_assessed
922	182571	2021	PROPERTY OWNER'S ASSN OF SUNRISE BAY	Common Area@Zero Value .	-1	1	0
923	182975	2019	SLIGHT, WILLIAM D, JR & CHERYL RENEE	LATE ADD DP (SLIGHT)	0	173546	173546
924	182975	2020	SLIGHT, WILLIAM D, JR & CHERYL RENEE	FREEZE_REFREEZE	0	178943	178943
925	182975	2021	SLIGHT, WILLIAM D, JR & CHERYL RENEE	FREEZE_REFREEZE	0	184010	184010
926	182993	2021	ALLIANCE NORTHPORT NO 5 LTD	CORRECT VALUE PER COURT ORDER	-469943	11766643	11296700
927	183073	2021	CB HOMEOWNERS ASSOC INC	Common Area@Zero Value .	-1	1	0
928	183074	2021	CENTEX REAL ESTATE CORP	Common Area@Zero Value .	-1	1	0
929	183104	2021	CB HOMEOWNERS ASSOC INC	Common Area@Zero Value .	-1	1	0
930	183105	2021	FLOWER MOUND, TOWN OF	Common Area@Zero Value .	-1	1	0
931	183134	2021	FLOWER MOUND, TOWN OF	Common Area@Zero Value .	-1	1	0
932	183144	2021	CB HOMEOWNERS ASSOC INC	Common Area@Zero Value .	-1	1	0
933	183155	2021	STEWART PENINSULA HOMEOWNERS ASSOCIATION	Common Area@Zero Value .	-1	1	0
934	183156	2021	STEWART PENINSULA HOMEOWNERS ASSOCIATION	Common Area@Zero Value .	-1	1	0

	A	B	C	D	E	F	G
1	Prop ID	Supp Yr	File As Name	Supp Desc	gl_assessed	prev_assessed	curr_assessed
935	183157	2021	STEWART PENINSULA HOMEOWNERS ASSOCIATION	Common Area@Zero Value .	-1	1	0
936	183158	2021	STEWART PENINSULA HOMEOWNERS ASSOCIATION	Common Area@Zero Value .	-1	1	0
937	183159	2021	STEWART PENINSULA HOMEOWNERS ASSOCIATION	Common Area@Zero Value .	-1	1	0
938	183340	2021	STEWART PENINSULA HOMEOWNERS ASSOCIATION	Common Area@Zero Value .	-1	1	0
939	183341	2021	FOREST PK EST HOMEOWNERS	Common Area@Zero Value .	-1	1	0
940	183347	2021	FLOWER MOUND, TOWN OF	Common Area@Zero Value .	-1	1	0
941	183386	2021	FOREST PK EST HOMEOWNERS	Common Area@Zero Value .	-1	1	0
942	183415	2021	FOREST PK EST HOMEOWNERS	Common Area@Zero Value .	-1	1	0
943	183431	2021	FOREST PK EST HOMEOWNERS	Common Area@Zero Value .	-1	1	0
944	183452	2021	FOREST PK EST HOMEOWNERS	Common Area@Zero Value .	-1	1	0
945	183467	2021	STEWART PEN SOUTHSORE HOA	Common Area@Zero Value .	-1	1	0
946	183480	2021	STEWART PEN SOUTHSORE HOA	Common Area@Zero Value .	-1	1	0
947	183524	2021	STEWART PEN SOUTHSORE HOA	Common Area@Zero Value .	-1	1	0

	A	B	C	D	E	F	G
1	Prop ID	Supp Yr	File As Name	Supp Desc	gl_assessed	prev_assessed	curr_assessed
948	183565	2021	INDIAN CREEK CARROLLTON	Common Area@Zero Value .	-1	1	0
949	183776	2021	STATESON-MILLER PROP OWNERS ASN	Common Area@Zero Value .	-1	1	0
950	184125	2021	HIGHLAND SHORES OWNERS ASSOC	Common Area@Zero Value .	-1	1	0
951	184126	2021	HIGHLAND SHORES OWNERS ASSOC	Common Area@Zero Value .	-1	1	0
952	184127	2021	HIGHLAND SHORES OWNERS ASSOC	Common Area@Zero Value .	-1	1	0
953	184128	2021	HIGHLAND SHORES OWNERS ASSOC	Common Area@Zero Value .	-1	1	0
954	184175	2021	121 PARTNERSHIP	Common Area@Zero Value .	-1	1	0
955	184402	2021	RILEY RANCH HOMEOWNERS ASSN	Common Area@Zero Value .	-1	1	0
956	184679	2021	RED RIVER REI LLC	Common Area@Zero Value .	-1	1	0
957	184680	2021	MORRISON, DAVID C	Common Area@Zero Value .	-1	1	0
958	184681	2021	KEOWN, WILLIAM P, JR	Common Area@Zero Value .	-1	1	0
959	184682	2021	KEOWN, WILLIAM P, JR	Common Area@Zero Value .	-1	1	0
960	184683	2021	VIP REI TX LLC	Common Area@Zero Value .	-1	1	0

	A	B	C	D	E	F	G
1	Prop ID	Supp Yr	File As Name	Supp Desc	gl_assessed	prev_assessed	curr_assessed
961	184684	2021	RED RIVER REI LLC	Common Area@Zero Value .	-1	1	0
962	184734	2020	BUTLER, HENRY ALAN	DELETE FROM ROLL PER MAPPING	-219	219	0
963	184734	2021	BUTLER, HENRY ALAN	DELETE FROM ROLL PER MAPPING	-202	202	0
964	184856	2021	SKI HAVEN HOMEOWNERS ASSN INC	Common Area@Zero Value .	-1	1	0
965	185146	2021	FRANKFORD TRADE CENTER	Common Area@Zero Value .	-1	1	0
966	185147	2021	FRANKFORD TRADE CTR POA	Common Area@Zero Value .	-1	1	0
967	185154	2021	FRANKFORD TRADE CTR POA	Common Area@Zero Value .	-1	1	0
968	185157	2021	FRANKFORD TRADE CTR POA	Common Area@Zero Value .	-1	1	0
969	185309	2021	SUNRISE BAY PROP OWNERS	Common Area@Zero Value .	-1	1	0
970	185385	2020	CARLSON, DAVID & MARTI	LATE ADD HS (CARLSON)	0	344529	344529
971	185385	2021	CARLSON, DAVID & MARTI	LATE ADD HS (CARLSON)	0	359334	359334
972	185572	2021	HOWARD, ARTHUR WILLIAM	LATE ADD OV65 (HOWARD)	0	59895	59895
973	186024	2021	POINT NOBLE HOMEOWNERS ASSOC INC	Common Area@Zero Value .	-1	1	0
974	186113	2021	FLOWER MOUND, TOWN OF	Common Area@Zero Value .	-1	1	0

	A	B	C	D	E	F	G
1	Prop ID	Supp Yr	File As Name	Supp Desc	gl_assessed	prev_assessed	curr_assessed
975	186182	2021	STONE CREEK/FM LP	Common Area@Zero Value .	-1	1	0
976	186200	2021	STONE CREEK/FM LP	Common Area@Zero Value .	-1	1	0
977	186214	2021	STONE CREEK/FM LP	Common Area@Zero Value .	-1	1	0
978	186230	2021	STONE CREEK/FM LP	Common Area@Zero Value .	-1	1	0
979	186261	2021	STONE CREEK/FM LP	Common Area@Zero Value .	-1	1	0
980	186358	2021	OWNERS ASN CTRY MEADOW I SBB MGMT	Common Area@Zero Value .	-1	1	0
981	186554	2021	KENSINGTON PK EST HOMEOWNER ASSN	Common Area@Zero Value .	-1	1	0
982	186615	2021	SPIEK, CHRISTINA J	Common Area@Zero Value .	-1	1	0
983	186758	2021	WELLINGTON FLOWER MOUND	Common Area@Zero Value .	-1	1	0
984	186787	2021	WELLINGTON FLOWER MOUND	Common Area@Zero Value .	-1	1	0
985	186810	2021	WELLINGTON FLOWER MOUND	Common Area@Zero Value .	-1	1	0
986	186861	2021	WELLINGTON FLOWER MOUND	Common Area@Zero Value .	-1	1	0
987	186863	2021	WELLINGTON FLOWER MOUND	Common Area@Zero Value .	-1	1	0

	A	B	C	D	E	F	G
1	Prop ID	Supp Yr	File As Name	Supp Desc	gl_assessed	prev_assessed	curr_assessed
988	186966	2021	BRIDLEWOOD HOA, INC	Common Area@Zero Value .	-1	1	0
989	187023	2021	HOMEOWNERS ASSOC	Common Area@Zero Value .	-1	1	0
990	187051	2021	HOMEOWNERS ASSOC	Common Area@Zero Value .	-1	1	0
991	187083	2021	HOMEOWNERS ASSOC	Common Area@Zero Value .	-1	1	0
992	187101	2021	HOMEOWNERS ASSOC	Common Area@Zero Value .	-1	1	0
993	187103	2021	HOMEOWNERS ASSOC	Common Area@Zero Value .	-1	1	0
994	187246	2021	LAKE LEWISVILLE OAK SHORES	Common Area@Zero Value .	-1	1	0
995	187270	2021	LAKE LEWISVILLE OAK SHORES	Common Area@Zero Value .	-1	1	0
996	187325	2021	TROPHY CLUB, TOWN OF	Common Area@Zero Value .	-1	1	0
997	187326	2021	TROPHY CLUB, TOWN OF	Common Area@Zero Value .	-1	1	0
998	187534	2021	FLOWER MOUND, TOWN OF	Common Area@Zero Value .	-1	1	0
999	187561	2021	FLOWER MOUND, TOWN OF	Common Area@Zero Value .	-1	1	0
1000	187562	2021	FLOWER MOUND, TOWN OF	Common Area@Zero Value .	-1	1	0

	A	B	C	D	E	F	G
1	Prop ID	Supp Yr	File As Name	Supp Desc	gl_assessed	prev_assessed	curr_assessed
1001	187661	2021	FLOWER MOUND, TOWN OF	Common Area@Zero Value .	-1	1	0
1002	187662	2021	FLOWER MOUND, TOWN OF	Common Area@Zero Value .	-1	1	0
1003	187663	2021	FLOWER MOUND, TOWN OF	Common Area@Zero Value .	-1	1	0
1004	187664	2021	FLOWER MOUND, TOWN OF	Common Area@Zero Value .	-1	1	0
1005	187665	2021	FLOWER MOUND, TOWN OF	Common Area@Zero Value .	-1	1	0
1006	187666	2021	FLOWER MOUND, TOWN OF	Common Area@Zero Value .	-1	1	0
1007	187749	2021	LILLARD, WENDALL & DONNA	FREEZE_REFREEZE	0	703683	703683
1008	187776	2021	FLOWER MOUND DEV VENTURE	Common Area@Zero Value .	-1	1	0
1009	187872	2020	SHABATIAN, SHAHRZAD TRUST	CORRECT VALUE PER COURT ORDER	-345000	1845000	1500000
1010	187872	2021	SHABATIAN, SHAHRZAD TRUST	CORRECT VALUE PER COURT ORDER	-345000	1845000	1500000
1011	187875	2018	GRUETZMACHER, MICHAEL R & DRUSILLA B	LATE ADD HOMESTEAD GROUP (GRUETZMACHER)	9041	337807	346848
1012	187875	2019	GRUETZMACHER, MICHAEL R & DRUSILLA B	LATE ADD HOMESTEAD GROUP (GRUETZMACHER)	10659	371588	382247
1013	187875	2020	GRUETZMACHER, MICHAEL R & DRUSILLA B	LATE ADD HOMESTEAD GROUP (GRUETZMACHER)	0	404845	404845
1014	187875	2021	GRUETZMACHER, MICHAEL R & DRUSILLA B	FREEZE_REFREEZE	0	411622	411622

	A	B	C	D	E	F	G
1	Prop ID	Supp Yr	File As Name	Supp Desc	gl_assessed	prev_assessed	curr_assessed
1015	187926	2021	FLOWER MOUND RIVER OAKS ASSOC	Common Area@Zero Value .	-1	1	0
1016	187964	2021	HANKINS, NICOLE & DAVID	LATE ADD DV4 (HANKINS)	0	806340	806340
1017	188015	2021	FLOWER MOUND RIVER OAKS ASSOC	Common Area@Zero Value .	-1	1	0
1018	188017	2021	MAYES, MICHAEL SCOTT	Common Area@Zero Value .	-1	1	0
1019	188036	2021	FLOWER MOUND RIVER OAKS ASSOC	Common Area@Zero Value .	-1	1	0
1020	188209	2021	OAKMONT COUNTRY CLUB EST POA	Common Area@Zero Value .	-1	1	0
1021	188210	2021	OAKMONT COUNTRY CLUB EST POA	Common Area@Zero Value .	-1	1	0
1022	188211	2021	THE VILLAS ON THE FAIRWAY AT OAKMONT HOA	Common Area@Zero Value .	-1	1	0
1023	188212	2021	OAKMONT COUNTRY CLUB EST POA	Common Area@Zero Value .	-1	1	0
1024	188213	2021	THE VILLAS ON THE FAIRWAY AT OAKMONT HOA	Common Area@Zero Value .	-1	1	0
1025	188214	2021	THE VILLAS ON THE FAIRWAY AT OAKMONT HOA	Common Area@Zero Value .	-1	1	0
1026	188346	2021	PRINCE, LEWIS G, JR	Common Area@Zero Value .	-1	1	0
1027	188421	2021	WISEMAN, KEVIN A & AMANDA J FAMILY TRUST & WISEMAN, PAIGE BELLE	REMOVE HS EXEMPTION (WISEMAN)	0	401094	401094

	A	B	C	D	E	F	G
1	Prop ID	Supp Yr	File As Name	Supp Desc	gl_assessed	prev_assessed	curr_assessed
1028	188467	2021	OAKMONT COUNTRY CLUB EST POA	Common Area@Zero Value .	-1	1	0
1029	188472	2021	OAKMONT COUNTRY CLUB EST POA	Common Area@Zero Value .	-1	1	0
1030	188512	2021	OAKMONT COUNTRY CLUB EST POA	Common Area@Zero Value .	-1	1	0
1031	188673	2021	BRIDLEWOOD LTD P/S	Common Area@Zero Value .	-1	1	0
1032	188674	2021	BRIDLEWOOD LTD P/S	Common Area@Zero Value .	-1	1	0
1033	188676	2021	PRINCETON REALTY CORP	Common Area@Zero Value .	-1	1	0
1034	188684	2021	PRINCETON REALTY CORP	Common Area@Zero Value .	-1	1	0
1035	188692	2021	PRINCETON REALTY CORP	Common Area@Zero Value .	-1	1	0
1036	188702	2021	PRINCETON REALTY CORP	Common Area@Zero Value .	-1	1	0
1037	188704	2021	PRINCETON REALTY CORP	Common Area@Zero Value .	-1	1	0
1038	188713	2021	PRINCETON REALTY CORP	Common Area@Zero Value .	-1	1	0
1039	188721	2021	PRINCETON REALTY CORP	Common Area@Zero Value .	-1	1	0
1040	188729	2021	PRINCETON REALTY CORP	Common Area@Zero Value .	-1	1	0

	A	B	C	D	E	F	G
1	Prop ID	Supp Yr	File As Name	Supp Desc	gl_assessed	prev_assessed	curr_assessed
1041	188737	2021	FLOWER MOUND, TOWN OF	Common Area@Zero Value .	-1	1	0
1042	188738	2021	PRINCETON REALTY CORP	Common Area@Zero Value .	-1	1	0
1043	188748	2021	PRINCETON REALTY CORP	Common Area@Zero Value .	-1	1	0
1044	188824	2021	BAR V K AIR RANCH EST ASN	Common Area@Zero Value .	-1	1	0
1045	188890	2021	MILLENNIUM PROP & DEV INC	Common Area@Zero Value .	-1	1	0
1046	188891	2021	VILLAS PINEY CREEK J/V	Common Area@Zero Value .	-1	1	0
1047	189040	2021	NIELSEN, YAJAHAIRA & JOSEPH D	LATE ADD HS (NEILSEN)	0	343291	343291
1048	189122	2021	FRANKEL, EDWARD FAMILY TRUST	CORRECT VALUE PER COURT ORDER	-1001199	23541199	22540000
1049	189308	2021	VISTA RIDGE EST HOMEOWNER	Common Area@Zero Value .	-1	1	0
1050	189309	2021	VISTA RIDGE EST HOMEOWNER	Common Area@Zero Value .	-1	1	0
1051	189310	2021	VISTA RIDGE EST HOMEOWNER	Common Area@Zero Value .	-1	1	0
1052	189311	2021	LUMBERMENS INV CORP	Common Area@Zero Value .	-1	1	0
1053	189329	2021	VISTA RIDGE EST HOMEOWNER	Common Area@Zero Value .	-1	1	0

	A	B	C	D	E	F	G
1	Prop ID	Supp Yr	File As Name	Supp Desc	gl_assessed	prev_assessed	curr_assessed
1054	189349	2021	VISTA RIDGE EST HOMEOWNER	Common Area@Zero Value .	-1	1	0
1055	189368	2021	VISTA RIDGE EST HOMEOWNER	Common Area@Zero Value .	-1	1	0
1056	189411	2021	HOMEOWNERS ASSOC OF TIMBERVIEW EST W PH 1&2	Common Area@Zero Value .	-1	1	0
1057	189462	2021	HOMEOWNERS ASSOC OF TIMBERVIEW EST W PH 1&2	Common Area@Zero Value .	-1	1	0
1058	189486	2021	HOMEOWNERS ASSOC OF TIMBERVIEW EST W PH 1&2	Common Area@Zero Value .	-1	1	0
1059	189599	2021	FLOWER MOUND, TOWN OF	Common Area@Zero Value .	-1	1	0
1060	189600	2021	HOMEOWNERS ASSOC OF TIMBERVIEW EST W PH 1&2	Common Area@Zero Value .	-1	1	0
1061	189658	2021	HIGHLAND SHORES OWNERS ASSOC	Common Area@Zero Value .	-1	1	0
1062	189659	2021	HIGHLAND SHORES OWNERS ASSOC	Common Area@Zero Value .	-3	3	0
1063	190018	2021	CANYON RANCH EST HOA	Common Area@Zero Value .	-1	1	0
1064	190105	2021	STAFFORD ESTATES LTD P/S	Common Area@Zero Value .	-1	1	0
1065	190139	2021	SCHULTZ, STEVEN & JENA	LATE ADD HS (SCHULTZ)	0	479438	479438
1066	190151	2021	STAFFORD ESTATES LTD P/S	Common Area@Zero Value .	-1	1	0
1067	190168	2021	KINGS GATE RESIDENTIAL ASN	Common Area@Zero Value .	-1	1	0

	A	B	C	D	E	F	G
1	Prop ID	Supp Yr	File As Name	Supp Desc	gl_assessed	prev_assessed	curr_assessed
1068	190208	2021	KINGS GATE RESIDENTIAL ASN	Common Area@Zero Value .	-1	1	0
1069	190216	2021	KINGS GATE RESIDENTIAL ASN	Common Area@Zero Value .	-1	1	0
1070	190228	2021	KINGS GATE RESIDENTIAL ASN	Common Area@Zero Value .	-1	1	0
1071	190231	2021	KINGS GATE RESIDENTIAL ASN	Common Area@Zero Value .	-1	1	0
1072	190530	2021	VILLAGES NORTHSHORE HOME OWNERS	Common Area@Zero Value .	-1	1	0
1073	190532	2021	VILLAGES NORTHSHORE HOME OWNERS	Common Area@Zero Value .	-1	1	0
1074	190587	2021	VILLAGES NORTHSHORE HOME OWNERS	Common Area@Zero Value .	-1	1	0
1075	190588	2021	NORTHSHORE CLUB	Common Area@Zero Value .	-1	1	0
1076	190596	2021	NORTHSHORE CLUB	Common Area@Zero Value .	-1	1	0
1077	190637	2020	SEHNERT, PHILLIP F	FREEZE_REFREEZE	0	411296	411296
1078	190637	2021	SEHNERT, PHILLIP F	FREEZE_REFREEZE	0	429185	429185
1079	190671	2020	SEHNERT, PHILLIP F	REMOVE OV65 AS OF 09/19/2020 (SEHNERT)	0	399734	399734
1080	190671	2021	NIKITIN, OLEG N	REMOVE HS, OV65 & FREEZE AMOUNT (SEHNERT)	0	413825	413825
1081	191033	2021	BRIGHT FARMS P/S	Common Area@Zero Value .	-1	1	0

	A	B	C	D	E	F	G
1	Prop ID	Supp Yr	File As Name	Supp Desc	gl_assessed	prev_assessed	curr_assessed
1082	191394	2021	STONEBRIAR HOMEOWNERS ASSOC	Common Area@Zero Value .	-1	1	0
1083	191410	2021	STONEBRIAR HOMEOWNERS ASSOC	Common Area@Zero Value .	-1	1	0
1084	191411	2021	STONEBRIAR HOMEOWNERS ASSOC	Common Area@Zero Value .	-1	1	0
1085	191428	2021	STONE HILL FARMS HOA	Common Area@Zero Value .	-1	1	0
1086	191429	2021	FLOWER MOUND, TOWN OF	Common Area@Zero Value .	-1	1	0
1087	191439	2021	STONEBRIAR HOMEOWNERS ASSOC	Common Area@Zero Value .	-1	1	0
1088	191472	2020	ESTESO, PAUL	FREEZE_REFREEZE	0	1452563	1452563
1089	191472	2021	ESTESO, PAUL	FREEZE_REFREEZE	0	1441524	1441524
1090	191488	2021	BLUE WATER SUNSET PROP	Common Area@Zero Value .	-1	1	0
1091	191489	2021	BLUE WATER SUNSET PROP	Common Area@Zero Value .	-1	1	0
1092	191490	2021	BLUE WATER SUNSET PROP	Common Area@Zero Value .	-1	1	0
1093	192026	2021	SCOTT, MAUREEN	REMOVE OV65 AS OF 01/01/2021 (SNELL)	0	300893	300893
1094	192066	2021	MARROQUIN, LINDA G	REMOVE HS AND OV-65 EXEMPTIONS (MARROQUIN)	0	345032	345032
1095	192117	2021	2201 ROCKBROOK LEWISVILLE LLC	CORRECT VALUE PER COURT ORDER	-3000000	53000000	50000000

	A	B	C	D	E	F	G
1	Prop ID	Supp Yr	File As Name	Supp Desc	gl_assessed	prev_assessed	curr_assessed
1096	192235	2021	CHISUM CREEK ESTATES PHASE II HOA	Common Area@Zero Value .	-1	1	0
1097	192308	2021	SETTLER'S POINT OWNERS ASSOCIATION INC	Common Area@Zero Value .	-1	1	0
1098	192444	2021	WINDSTONE OWNERS ASN INC	Common Area@Zero Value .	-1	1	0
1099	192445	2021	WINDSTONE OWNERS ASN INC	Common Area@Zero Value .	-1	1	0
1100	192634	2021	DENTON COUNTY	Common Area@Zero Value .	-1	1	0
1101	192752	2021	HIGHLAND FOREST HOMEOWNE	Common Area@Zero Value .	-1	1	0
1102	192753	2021	HIGHLAND FOREST HOMEOWNE	Common Area@Zero Value .	-1	1	0
1103	192823	2021	OWNERS ASN CTRY MEADOW I SBB MGMT	Common Area@Zero Value .	-1	1	0
1104	192952	2021	WALNUT GROVE SUBDIVISION HOMEOWNERS ASSOCIATION INC	Common Area@Zero Value .	-1	1	0
1105	192953	2021	WALNUT GROVE SUBDIVISION HOMEOWNERS ASSOCIATION INC	Common Area@Zero Value .	-1	1	0
1106	193014	2021	COLONY ASSISTED LIVING L	Common Area@Zero Value .	-1	1	0
1107	193015	2021	COLONY ASSISTED LIVING L	Common Area@Zero Value .	-1	1	0

	A	B	C	D	E	F	G
1	Prop ID	Supp Yr	File As Name	Supp Desc	gl_assessed	prev_assessed	curr_assessed
1108	193084	2021	HWCC NO. 3 LLC	CORRECT VALUE PER COURT ORDER	-1426275	2730000	1303725
1109	193150	2021	BLUE WATERS EDGE HOMEOWNERS ASSOC INC	Common Area@Zero Value .	-1	1	0
1110	193298	2021	CORINTH, CITY OF	Common Area@Zero Value .	-1	1	0
1111	193300	2021	FRANKFORD TRADE CTR POA	Common Area@Zero Value .	-1	1	0
1112	193489	2021	DRAIN, SCOTT T	CORRECT VALUE	-110500	1320000	1209500
1113	193494	2021	HOMEOWNERS ASSOCIATION	Common Area@Zero Value .	-1	1	0
1114	193571	2018	EAKIN, JULIE	LATE ADD DP (AUSTEN)	0	77210	77210
1115	193571	2019	EAKIN, JULIE	LATE ADD DP & FREEZE AMOUNT (AUSTEN)	0	84931	84931
1116	193571	2020	EAKIN, JULIE	LATE ADD DP & FREEZE AMOUNT (AUSTEN)	0	93424	93424
1117	193571	2021	EAKIN, JULIE	LATE ADD HS/DP & FREEZE AMOUNT (AUSTEN)	-32143	134909	102766
1118	193691	2021	FLOWER MOUND, TOWN OF	Common Area@Zero Value .	-1	1	0
1119	193699	2021	FLOWER MOUND, TOWN OF	Common Area@Zero Value .	-1	1	0
1120	193714	2021	LENNAR HOMES OF TEXAS INC	Common Area@Zero Value .	-1	1	0
1121	193716	2021	FLOWER MOUND, TOWN OF	Common Area@Zero Value .	-1	1	0

	A	B	C	D	E	F	G
1	Prop ID	Supp Yr	File As Name	Supp Desc	gl_assessed	prev_assessed	curr_assessed
1122	193786	2021	DOMINION ESTATES HOA	Common Area@Zero Value .	-1	1	0
1123	193988	2021	CASTLEWOOD HOMEOWNERS	Common Area@Zero Value .	-1	1	0
1124	194046	2021	CASTLEWOOD HOMEOWNERS	Common Area@Zero Value .	-1	1	0
1125	194060	2021	CASTLEWOOD HOMEOWNERS	Common Area@Zero Value .	-1	1	0
1126	194186	2021	PULTE HOME CORP TEX	Common Area@Zero Value .	-1	1	0
1127	194187	2021	PULTE HOME CORP TEX	Common Area@Zero Value .	-1	1	0
1128	194319	2021	BUCHER, RICKY & TRACEY	LATE ADD OV65 (BUCHER)	0	366300	366300
1129	194382	2021	RM & KM DEV INC	Common Area@Zero Value .	-1	1	0
1130	194413	2021	RM & KM DEV INC	Common Area@Zero Value .	-1	1	0
1131	194419	2021	RM & KM DEV INC	Common Area@Zero Value .	-1	1	0
1132	194425	2019	DABNER, RICHARD L II	LATE ADD HS (DABNER)	0	308139	308139
1133	194425	2020	DABNER, RICHARD L II	LATE ADD HS (DABNER)	0	310571	310571
1134	194425	2021	DABNER, RICHARD L II	LATE ADD HS (DABNER)	0	323655	323655
1135	194437	2021	RM & KM DEV INC	Common Area@Zero Value .	-1	1	0
1136	194465	2021	RM & KM DEV INC	Common Area@Zero Value .	-1	1	0

	A	B	C	D	E	F	G
1	Prop ID	Supp Yr	File As Name	Supp Desc	gl_assessed	prev_assessed	curr_assessed
1137	194475	2021	RM & KM DEV INC	Common Area@Zero Value .	-1	1	0
1138	194495	2019	COX, FRED A	LATE ADD DP (COX)	0	63815	63815
1139	194495	2020	COX, FRED A	FREEZE_REFREEZE	0	70197	70197
1140	194495	2021	COX, FRED A	FREEZE_REFREEZE	0	77217	77217
1141	194614	2021	HIGHLAND SHORES OWNERS ASSOC	Common Area@Zero Value .	-1	1	0
1142	194615	2021	HIGHLAND SHORES OWNERS ASSOC	Common Area@Zero Value .	-1	1	0
1143	194653	2021	COLLINS, CAROLYN Y	REMOVE OV65 AS OF 03/16/2021 (COLLINS)	0	379744	379744
1144	194723	2019	PARACHA, FARRAH T & KHAN, KASHIF I	LATE ADD HS (PARACHA)	0	434458	434458
1145	194723	2020	PARACHA, FARRAH T & KHAN, KASHIF I	LATE ADD HS (PARACHA)	0	443259	443259
1146	194723	2021	PARACHA, FARRAH T & KHAN, KASHIF I	LATE ADD HS (PARACHA)	0	465810	465810
1147	194818	2021	HIGHLAND SHORES OWNERS ASSOC	Common Area@Zero Value .	-1	1	0
1148	194883	2021	WR PHASE II ASN INC	Common Area@Zero Value .	-1	1	0
1149	194886	2021	WR II ASSOCIATES LTD	Common Area@Zero Value .	-1	1	0
1150	194894	2021	BRINKER TEX LP P/S ETAL	Common Area@Zero Value .	-1	1	0
1151	194944	2021	LAKE DALLAS, CITY OF	Common Area@Zero Value .	-1	1	0

	A	B	C	D	E	F	G
1	Prop ID	Supp Yr	File As Name	Supp Desc	gl_assessed	prev_assessed	curr_assessed
1152	195261	2021	ASHWOOD COURT INC	Common Area@Zero Value .	-1	1	0
1153	195265	2021	WELLINGTON FLOWER MOUND	Common Area@Zero Value .	-1	1	0
1154	195267	2021	WELLINGTON FLOWER MOUND	Common Area@Zero Value .	-1	1	0
1155	195269	2021	FLOWER MOUND, TOWN OF	Common Area@Zero Value .	-1	1	0
1156	195305	2021	STEWART PENINSULA HOMEOWNERS ASSOCIATION	Common Area@Zero Value .	-1	1	0
1157	195306	2021	STEWART PENINSULA HOMEOWNERS ASSOCIATION	Common Area@Zero Value .	-1	1	0
1158	195310	2021	WELLINGTON FLOWER MOUND	Common Area@Zero Value .	-1	1	0
1159	195313	2021	FLOWER MOUND, TOWN OF	Common Area@Zero Value .	-1	1	0
1160	195341	2021	WELLINGTON FLOWER MOUND	Common Area@Zero Value .	-1	1	0
1161	195343	2021	FLOWER MOUND, TOWN OF	Common Area@Zero Value .	-1	1	0
1162	195363	2021	WELLINGTON FLOWER MOUND	Common Area@Zero Value .	-1	1	0
1163	195364	2021	WELLINGTON FLOWER MOUND	Common Area@Zero Value .	-1	1	0
1164	195365	2021	WELLINGTON FLOWER MOUND	Common Area@Zero Value .	-1	1	0

	A	B	C	D	E	F	G
1	Prop ID	Supp Yr	File As Name	Supp Desc	gl_assessed	prev_assessed	curr_assessed
1165	195368	2021	WELLINGTON FLOWER MOUND	Common Area@Zero Value .	-1	1	0
1166	195426	2021	WELLINGTON FLOWER MOUND	Common Area@Zero Value .	-1	1	0
1167	195435	2021	WELLINGTON FLOWER MOUND	Common Area@Zero Value .	-1	1	0
1168	195454	2021	WELLINGTON FLOWER MOUND	Common Area@Zero Value .	-1	1	0
1169	195476	2021	WELLINGTON FLOWER MOUND	Common Area@Zero Value .	-1	1	0
1170	195505	2021	THE RESERVE AT CREEKSIDE HOA	Common Area@Zero Value .	-1	1	0
1171	195553	2021	THE RESERVE AT CREEKSIDE HOA	Common Area@Zero Value .	-1	1	0
1172	195649	2021	STEWART PENINSULA HOA	Common Area@Zero Value .	-1	1	0
1173	195650	2021	STEWART PENINSULA HOA	Common Area@Zero Value .	-1	1	0
1174	195651	2021	STEWART PENINSULA HOA	Common Area@Zero Value .	-1	1	0
1175	195652	2021	STEWART PENINSULA HOA	Common Area@Zero Value .	-1	1	0
1176	195653	2021	STEWART PENINSULA HOA	Common Area@Zero Value .	-1	1	0
1177	195654	2021	STEWART PENINSULA HOA	Common Area@Zero Value .	-1	1	0

	A	B	C	D	E	F	G
1	Prop ID	Supp Yr	File As Name	Supp Desc	gl_assessed	prev_assessed	curr_assessed
1178	195655	2021	STEWART PENINSULA HOA	Common Area@Zero Value .	-1	1	0
1179	195656	2021	STEWART PENINSULA HOA	Common Area@Zero Value .	-1	1	0
1180	195657	2021	STEWART PENINSULA HOA	Common Area@Zero Value .	-1	1	0
1181	195658	2021	STEWART PENINSULA HOA	Common Area@Zero Value .	-1	1	0
1182	195659	2021	STEWART PENINSULA HOA	Common Area@Zero Value .	-1	1	0
1183	195660	2021	STEWART PENINSULA HOA	Common Area@Zero Value .	-1	1	0
1184	195661	2021	STEWART PENINSULA HOA	Common Area@Zero Value .	-1	1	0
1185	195662	2021	STEWART PENINSULA HOA	Common Area@Zero Value .	-1	1	0
1186	195663	2021	STEWART PENINSULA HOA	Common Area@Zero Value .	-1	1	0
1187	195679	2021	WELLINGTON FLOWER MOUND	Common Area@Zero Value .	-1	1	0
1188	195690	2021	WELLINGTON FLOWER MOUND	Common Area@Zero Value .	-1	1	0
1189	195713	2021	WELLINGTON FLOWER MOUND	Common Area@Zero Value .	-1	1	0
1190	195723	2021	WELLINGTON FLOWER MOUND	Common Area@Zero Value .	-1	1	0

	A	B	C	D	E	F	G
1	Prop ID	Supp Yr	File As Name	Supp Desc	gl_assessed	prev_assessed	curr_assessed
1191	195740	2021	WELLINGTON FLOWER MOUND	Common Area@Zero Value .	-1	1	0
1192	195756	2021	WELLINGTON FLOWER MOUND	Common Area@Zero Value .	-1	1	0
1193	195781	2021	WELLINGTON FLOWER MOUND	Common Area@Zero Value .	-1	1	0
1194	195785	2021	WAKEFIELD, KEITH WILLIAM	LATE ADD OV65 (WAKEFIELD)	0	587556	587556
1195	195791	2021	WELLINGTON FLOWER MOUND	Common Area@Zero Value .	-1	1	0
1196	195799	2021	WELLINGTON FLOWER MOUND	Common Area@Zero Value .	-1	1	0
1197	195800	2021	STEWART PENINSULA HOMEOWNERS ASSOCIATION	Common Area@Zero Value .	-1	1	0
1198	195842	2021	TREMONT-KELSOE/PITNER	Common Area@Zero Value .	-1	1	0
1199	195860	2021	LONE STAR WATER COMPANY	Common Area@Zero Value .	-1	1	0
1200	196337	2021	POCKRUS, JERRY JR ETAL	Common Area@Zero Value .	-1	1	0
1201	196349	2021	WELLINGTON FLOWER MOUND	Common Area@Zero Value .	-1	1	0
1202	196376	2021	GREENWAY PARK HOA ALTERNATIVE MANAGEMENT GROUP INC	Common Area@Zero Value .	-1	1	0

	A	B	C	D	E	F	G
1	Prop ID	Supp Yr	File As Name	Supp Desc	gl_assessed	prev_assessed	curr_assessed
1203	196403	2021	GREENWAY PARK HOA ALTERNATIVE MANAGEMENT GROUP INC	Common Area@Zero Value .	-1	1	0
1204	196442	2021	GREENWAY PARK HOA ALTERNATIVE MANAGEMENT GROUP INC	Common Area@Zero Value .	-1	1	0
1205	196443	2021	GREENWAY PARK HOA ALTERNATIVE MANAGEMENT GROUP INC	Common Area@Zero Value .	-1	1	0
1206	196444	2021	GREENWAY PARK HOA ALTERNATIVE MANAGEMENT GROUP INC	Common Area@Zero Value .	-1	1	0
1207	196491	2021	WIND RIVER EST HOMEOWNERS	Common Area@Zero Value .	-1	1	0
1208	196521	2021	VILLAGES OF GREENWAY PARK HOA	Common Area@Zero Value .	-1	1	0
1209	196522	2021	VILLAGES OF GREENWAY PARK HOA	Common Area@Zero Value .	-1	1	0
1210	196523	2021	PARK VISTA EST HOA	Common Area@Zero Value .	-1824	1824	0
1211	196528	2021	VILLAGES OF GREENWAY PARK HOA	Common Area@Zero Value .	-1	1	0
1212	196570	2021	VILLAGES OF GREENWAY PARK HOA	Common Area@Zero Value .	-1	1	0
1213	196781	2021	VILLAGES OF GREENWAY PARK HOA	Common Area@Zero Value .	-1	1	0

	A	B	C	D	E	F	G
1	Prop ID	Supp Yr	File As Name	Supp Desc	gl_assessed	prev_assessed	curr_assessed
1214	196782	2021	VILLAGES OF GREENWAY PARK HOA	Common Area@Zero Value .	-1	1	0
1215	196788	2021	TALISMAN OIL & GAS CO	Common Area@Zero Value .	-1	1	0
1216	196830	2021	WICHY, BISMARCK	REMOVE HS AND OV-65 EXEMPTIONS (WICHY)	0	429896	429896
1217	196878	2021	MID-AMERICA APARTMENTS, LP	Common Area@Zero Value .	-1	1	0
1218	196989	2021	STAFFORD ESTATES HOA	Common Area@Zero Value .	-1	1	0
1219	196990	2021	STAFFORD ESTATES HOA	Common Area@Zero Value .	-1	1	0
1220	197016	2021	STONE HILL FARMS HOA	Common Area@Zero Value .	-1	1	0
1221	197042	2021	STONE HILL FARMS HOA	Common Area@Zero Value .	-1	1	0
1222	197048	2021	STONE HILL FARMS HOA	Common Area@Zero Value .	-1	1	0
1223	197055	2021	STONE HILL FARMS HOA	Common Area@Zero Value .	-1	1	0
1224	197081	2021	SHADOWRIDGE SOUTH 1 HOA	Common Area@Zero Value .	-1	1	0
1225	197101	2021	SHADOWRIDGE SOUTH 1 HOA	Common Area@Zero Value .	-1	1	0
1226	197134	2021	DENTON, CITY OF	PRORATE TO ADD EXEMPT STATUS AS OF 11.10.21	0	129097	129097

	A	B	C	D	E	F	G
1	Prop ID	Supp Yr	File As Name	Supp Desc	gl_assessed	prev_assessed	curr_assessed
1227	197142	2021	KNABE, DANIEL L	LATE ADD DVHS AS OF 7/27/2021 (KNABE)	0	165409	165409
1228	197418	2021	OAKMONT COUNTRY CLUB EST POA	Common Area@Zero Value .	-1	1	0
1229	197448	2021	OAKMONT COUNTRY CLUB EST POA	Common Area@Zero Value .	-1	1	0
1230	197450	2021	OAKMONT COUNTRY CLUB EST POA	Common Area@Zero Value .	-1	1	0
1231	197514	2021	STONE HILL FARMS HOA	Common Area@Zero Value .	-1	1	0
1232	197560	2021	STONE HILL FARMS HOA	Common Area@Zero Value .	-1	1	0
1233	197603	2021	STONE HILL FARMS HOA	Common Area@Zero Value .	-1	1	0
1234	197605	2021	STONE HILL FARMS HOA	Common Area@Zero Value .	-1	1	0
1235	197655	2021	STONE HILL FARMS HOA	Common Area@Zero Value .	-1	1	0
1236	197706	2021	STONE HILL FARMS HOA	Common Area@Zero Value .	-1	1	0
1237	197720	2021	STONE HILL FARMS HOA	Common Area@Zero Value .	-1	1	0
1238	198372	2021	LAKES OF TROPHY CLUB HOA	Common Area@Zero Value .	-1	1	0
1239	198373	2021	LAKES OF TROPHY CLUB HOA	Common Area@Zero Value .	-1	1	0

	A	B	C	D	E	F	G
1	Prop ID	Supp Yr	File As Name	Supp Desc	gl_assessed	prev_assessed	curr_assessed
1240	198374	2021	LAKES OF TROPHY CLUB HOA	Common Area@Zero Value .	-1	1	0
1241	198375	2021	LAKES OF TROPHY CLUB HOA	Common Area@Zero Value .	-1	1	0
1242	198376	2021	LAKES OF TROPHY CLUB HOA	Common Area@Zero Value .	-1	1	0
1243	198377	2021	LAKES OF TROPHY CLUB HOA	Common Area@Zero Value .	-1	1	0
1244	198378	2021	LAKES OF TROPHY CLUB HOA	Common Area@Zero Value .	-1	1	0
1245	198379	2021	LAKES OF TROPHY CLUB HOA	Common Area@Zero Value .	-1	1	0
1246	198443	2021	LAKES OF TROPHY CLUB HOA	Common Area@Zero Value .	-1	1	0
1247	198455	2021	LAKES OF TROPHY CLUB HOA	Common Area@Zero Value .	-1	1	0
1248	198461	2021	LAKES OF TROPHY CLUB HOA	Common Area@Zero Value .	-1	1	0
1249	198491	2021	TROPHY CLUB, TOWN OF	Common Area@Zero Value .	-1	1	0
1250	198599	2021	LAKES OF TROPHY CLUB HOA	Common Area@Zero Value .	-1	1	0
1251	198607	2021	HIGHLAND SHORES OWNERS ASSOC	Common Area@Zero Value .	-1	1	0
1252	198608	2021	HIGHLAND SHORES OWNERS ASSOC	Common Area@Zero Value .	-1	1	0

	A	B	C	D	E	F	G
1	Prop ID	Supp Yr	File As Name	Supp Desc	gl_assessed	prev_assessed	curr_assessed
1253	198609	2021	HIGHLAND SHORES OWNERS ASSOC	Common Area@Zero Value .	-1	1	0
1254	198635	2021	BNSF RAILWAY CO	Common Area@Zero Value .	-1	1	0
1255	199021	2021	LEWISVILLE, CITY OF	Common Area@Zero Value .	-1	1	0
1256	199180	2021	OWENS, RICKY L & DEBRA	LATE ADD OV65 AND HS GROUP WITH PID 38322, 38328, 38333 & REMOVE DP (OWENS)	0	88571	88571
1257	199188	2021	HIGHLAND SHORES OWNERS ASSOC	Common Area@Zero Value .	-1	1	0
1258	199250	2021	FLOWER MOUND, TOWN OF	Common Area@Zero Value .	-1	1	0
1259	199252	2021	FLOWER MOUND, TOWN OF	Common Area@Zero Value .	-1	1	0
1260	199387	2021	TODAY 2499 LP	Common Area@Zero Value .	-1	1	0
1261	199457	2021	BALL, BILL D	Common Area@Zero Value .	-1	1	0
1262	199458	2021	STONE, JAMES C	Common Area@Zero Value .	-1	1	0
1263	199489	2019	RODRIGUEZ, LOURDES & JESUS	LATE ADD HS GROUP AND HS (RODRIGUEZ)	0	54533	54533
1264	199489	2020	RODRIGUEZ, LOURDES & JESUS	LATE ADD HS GROUP AND HS (RODRIGUEZ)	0	54533	54533

	A	B	C	D	E	F	G
1	Prop ID	Supp Yr	File As Name	Supp Desc	gl_assessed	prev_assessed	curr_assessed
1265	199489	2021	RODRIGUEZ, LOURDES & JESUS	LATE ADD HS GROUP AND HS/ OV65 (RODRIGUEZ)	-23905	87252	63347
1266	199493	2021	PHELPS-DAVIS, LAJEANA L	LATE ADD HS, OV65 HS GROUP (PHELPS-DAVIS)	0	58000	58000
1267	199507	2019	MILLS, HENRY & EILEEN	LATE ADD HS & HS GROUP (MILLS)	0	35948	35948
1268	199507	2020	MILLS, HENRY & EILEEN	LATE ADD HS & HS GROUP (MILLS)	0	35948	35948
1269	199507	2021	MILLS, HENRY & EILEEN	LATE ADD HS & HS GROUP (MILLS)	-2941	42484	39543
1270	199508	2019	MILLS, HENRY & EILEEN	LATE ADD HS & HS GROUP (MILLS)	0	35948	35948
1271	199508	2020	MILLS, HENRY & EILEEN	LATE ADD HS & HS GROUP (MILLS)	0	35948	35948
1272	199508	2021	MILLS, HENRY & EILEEN	LATE ADD HS & HS GROUP (MILLS)	-2941	42484	39543
1273	199558	2021	JUSTIN MEADOWS INC	Common Area@Zero Value .	-1	1	0
1274	199561	2020	441 COWAN LLC	CORRECT VALUE PER COURT ORDER	-400000	2000000	1600000
1275	199561	2021	441 COWAN LLC	CORRECT VALUE PER COURT ORDER	-350000	2000000	1650000
1276	199609	2021	GRAFFUNDER, HERMAN L & SUSAN JAN	FREEZE_REFREEZE	0	1387309	1387309
1277	199624	2021	COOPER, DENISE	Common Area@Zero Value .	-1	1	0

	A	B	C	D	E	F	G
1	Prop ID	Supp Yr	File As Name	Supp Desc	gl_assessed	prev_assessed	curr_assessed
1278	199862	2020	COMMERCIAL NET LEASE REALTY LP	CORRECT VALUE PER COURT ORDER	-365000	1965000	1600000
1279	199862	2021	COMMERCIAL NET LEASE REALTY LP	CORRECT VALUE PER COURT ORDER	-316305	1916305	1600000
1280	199871	2021	SUNDOWN RANCH OWNERS ASN	Common Area@Zero Value .	-1	1	0
1281	199872	2021	SUNDOWN RANCH OWNERS ASN	Common Area@Zero Value .	0	0	0
1282	199962	2021	SUNDOWN RANCH OWNERS ASN	Common Area@Zero Value .	-1	1	0
1283	199991	2021	SUNDOWN RANCH OWNERS ASN	Common Area@Zero Value .	-1	1	0
1284	200060	2021	VILLAGES OF NORTHSHORE HOA	Common Area@Zero Value .	-1	1	0
1285	200101	2021	VILLAGES OF NORTHSHORE HOA	Common Area@Zero Value .	-1	1	0
1286	200121	2021	VILLAGES OF NORTHSHORE HOA	Common Area@Zero Value .	-1	1	0
1287	200227	2021	CASTLE HILLS MASTER ASSOCIATION, INC	Common Area@Zero Value .	-1	1	0
1288	200246	2021	CASTLE HILLS MASTER ASSOCIATION, INC	Common Area@Zero Value .	-1	1	0
1289	200247	2021	CASTLE HILLS MASTER ASSOCIATION, INC	Common Area@Zero Value .	-1	1	0
1290	200287	2021	CASTLE HILLS MASTER ASSOCIATION, INC	Common Area@Zero Value .	-1	1	0

	A	B	C	D	E	F	G
1	Prop ID	Supp Yr	File As Name	Supp Desc	gl_assessed	prev_assessed	curr_assessed
1291	200349	2020	PILGRIM, RICHARD A & CATHLEEN ELKINS	ADD IMP TO HOMESITE	0	540000	540000
1292	200349	2021	PILGRIM, RICHARD A & CATHLEEN ELKINS	FREEZE_REFREEZE	0	555000	555000
1293	200385	2021	CASTLE HILLS MASTER ASSOCIATION, INC	Common Area@Zero Value .	-1	1	0
1294	200444	2021	CASTLE HILLS MASTER ASSOCIATION, INC	Common Area@Zero Value .	-1	1	0
1295	200828	2021	HIGHLAND FOREST HOMEOWNE	Common Area@Zero Value .	-1	1	0
1296	200837	2021	PECAN MEADOWS HOMEOWNERS	Common Area@Zero Value .	-1	1	0
1297	200850	2021	PECAN MEADOWS HOMEOWNERS	Common Area@Zero Value .	-1	1	0
1298	201007	2021	CASTLEWOOD HOMEOWNERS	Common Area@Zero Value .	-1	1	0
1299	201014	2021	VILLAGE DEV GP P/S	Common Area@Zero Value .	-1	1	0
1300	201015	2021	VILLAGE DEV GP P/S	Common Area@Zero Value .	-1	1	0
1301	201016	2021	CASTLEWOOD HOMEOWNERS	Common Area@Zero Value .	-1	1	0
1302	201103	2021	SOUTHRIDGE ESTATES HOMEOWNERS ASSOCIATION	Common Area@Zero Value .	-1	1	0
1303	201264	2021	STONE HILL FARMS HOA	Common Area@Zero Value .	-1	1	0

	A	B	C	D	E	F	G
1	Prop ID	Supp Yr	File As Name	Supp Desc	gl_assessed	prev_assessed	curr_assessed
1304	201265	2021	STONE HILL FARMS HOA	Common Area@Zero Value .	-1	1	0
1305	201306	2021	LAKE BLUFF EST HOA	Common Area@Zero Value .	-1	1	0
1306	201352	2021	CORINTH, CITY OF	Common Area@Zero Value .	-1	1	0
1307	201379	2021	LAKE BLUFF EST HOA	Common Area@Zero Value .	-1	1	0
1308	201481	2021	BUTTERFIELD JUNCTION HOA	Common Area@Zero Value .	-1	1	0
1309	201534	2021	LAKES OF TROPHY CLUB HOA	Common Area@Zero Value .	-1	1	0
1310	201604	2021	OAKS AT JACKSON RANCH HOMES	Common Area@Zero Value .	-1	1	0
1311	201682	2021	OAKS AT JACKSON RANCH HOMES	Common Area@Zero Value .	-1	1	0
1312	201683	2021	OAKS AT JACKSON RANCH HOMES	Common Area@Zero Value .	-1	1	0
1313	201805	2021	OAKS AT JACKSON RANCH HOMES	Common Area@Zero Value .	-1	1	0
1314	201826	2021	SOUTHFORK LAND LC	Common Area@Zero Value .	-1	1	0
1315	201827	2021	DOVE CREEK HOA	Common Area@Zero Value .	-1	1	0
1316	201929	2021	FLOWER MOUND, TOWN OF	Common Area@Zero Value .	-1	1	0

	A	B	C	D	E	F	G
1	Prop ID	Supp Yr	File As Name	Supp Desc	gl_assessed	prev_assessed	curr_assessed
1317	201930	2021	FLOWER MOUND, TOWN OF	Common Area@Zero Value .	-1	1	0
1318	201931	2021	FLOWER MOUND, TOWN OF	Common Area@Zero Value .	-1	1	0
1319	202100	2021	COLLINS, MICHAEL & AMY	LATE ADD DV (COLLINS)	0	376990	376990
1320	202312	2021	WELLINGTON FLOWER MOUND	Common Area@Zero Value .	-1	1	0
1321	202313	2021	WELLINGTON FLOWER MOUND	Common Area@Zero Value .	-1	1	0
1322	202352	2021	MCCUTCHIN, BENJAMIN C	Common Area@Zero Value .	-1	1	0
1323	202371	2021	THE LAKES ON LEGACY DR HOA	Common Area@Zero Value .	-1	1	0
1324	202393	2021	THE LAKES ON LEGACY DR HOA	Common Area@Zero Value .	-1	1	0
1325	202432	2021	THE LAKES ON LEGACY DR HOA	Common Area@Zero Value .	-1	1	0
1326	202590	2021	SHOAL CREEK HOA	Common Area@Zero Value .	-1	1	0
1327	202621	2021	FLOWER MOUND, TOWN OF	Common Area@Zero Value .	-1	1	0
1328	202966	2021	H&K DEVELOPMENT LTD	Common Area@Zero Value .	-1	1	0
1329	202983	2021	FLOWER MOUND, TOWN OF	Common Area@Zero Value .	-1	1	0
1330	203008	2019	SHANKS, STEVEN & NICOLE	LATE ADD HS (SHANKS)	0	445788	445788
1331	203008	2020	SHANKS, STEVEN & NICOLE	LATE ADD HS (SHANKS)	0	450321	450321

	A	B	C	D	E	F	G
1	Prop ID	Supp Yr	File As Name	Supp Desc	gl_assessed	prev_assessed	curr_assessed
1332	203008	2021	SHANKS, STEVEN & NICOLE	LATE ADD HS (SHANKS)	0	446469	446469
1333	203015	2021	LEXINGTON DOWNS AT BRIDLEWOOD HOA	Common Area@Zero Value .	-1	1	0
1334	203016	2021	LEXINGTON DOWNS AT BRIDLEWOOD HOA	Common Area@Zero Value .	-1	1	0
1335	203021	2021	PAYTON PLACE LLC	Common Area@Zero Value .	-1	1	0
1336	203148	2021	FLOWER MOUND, TOWN OF	Common Area@Zero Value .	-1	1	0
1337	203241	2021	DAVIS, ROBERT LAVOYD REVOCABLE TRUST	LATE ADD HS & DP (DAVIS)	0	534246	534246
1338	203247	2021	FLOWER MOUND, TOWN OF	Common Area@Zero Value .	-1	1	0
1339	203248	2021	BM HOMEOWNER'S ASSN INC	Common Area@Zero Value .	-1	1	0
1340	203249	2021	BM HOMEOWNER'S ASSN INC	Common Area@Zero Value .	-1	1	0
1341	203261	2021	BM HOMEOWNER'S ASSN INC	Common Area@Zero Value .	-1	1	0
1342	203263	2021	THE RESERVE AT BRIDLEWOOD HOA	Common Area@Zero Value .	-1	1	0
1343	203301	2021	THE RESERVE AT BRIDLEWOOD HOA	Common Area@Zero Value .	-1	1	0
1344	203338	2021	BRISTOL PLACE AT BRIDLEWOOD HOA	Common Area@Zero Value .	-1	1	0
1345	203383	2021	BRIDLEWOOD LTD P/S	Common Area@Zero Value .	-1	1	0

	A	B	C	D	E	F	G
1	Prop ID	Supp Yr	File As Name	Supp Desc	gl_assessed	prev_assessed	curr_assessed
1346	203384	2021	BRISTOL PLACE AT BRIDLEWOOD HOA	Common Area@Zero Value .	-1	1	0
1347	203416	2021	BRISTOL PLACE AT BRIDLEWOOD HOA	Common Area@Zero Value .	-1	1	0
1348	203434	2021	COWARD, ANTHONY F & SPENCER-COWARD, LORI A	LATE ADD HS AND OV-65 EXEMPTIONS (COWARD)	0	815123	815123
1349	203443	2021	STEWART PENINSULA HOA	Common Area@Zero Value .	-1	1	0
1350	203737	2021	TROPHY CLUB, TOWN OF	Common Area@Zero Value .	-1	1	0
1351	203738	2021	TROPHY CLUB, TOWN OF	Common Area@Zero Value .	-1	1	0
1352	203739	2021	LAKES OF TROPHY CLUB HOA	Common Area@Zero Value .	-1	1	0
1353	203859	2021	MARTIN, WILLIAM	REMOVE HS, OV65 & FREEZE AMOUNT (MARTIN)	0	511879	511879
1354	203931	2021	WELLINGTON FLOWER MOUND	Common Area@Zero Value .	-1	1	0
1355	203997	2021	WELLINGTON FLOWER MOUND	Common Area@Zero Value .	-1	1	0
1356	203999	2021	FLOWER MOUND, TOWN OF	Common Area@Zero Value .	-1	1	0
1357	204001	2021	FLOWER MOUND, TOWN OF	Common Area@Zero Value .	-1	1	0
1358	204003	2021	WELLINGTON FLOWER MOUND	Common Area@Zero Value .	-1	1	0

	A	B	C	D	E	F	G
1	Prop ID	Supp Yr	File As Name	Supp Desc	gl_assessed	prev_assessed	curr_assessed
1359	204005	2021	WELLINGTON FLOWER MOUND	Common Area@Zero Value .	-1	1	0
1360	204007	2021	WELLINGTON FLOWER MOUND	Common Area@Zero Value .	-1	1	0
1361	204009	2021	WELLINGTON FLOWER MOUND	Common Area@Zero Value .	-1	1	0
1362	204011	2021	WELLINGTON FLOWER MOUND	Common Area@Zero Value .	-1	1	0
1363	204013	2021	WELLINGTON FLOWER MOUND	Common Area@Zero Value .	-1	1	0
1364	204035	2021	WELLINGTON FLOWER MOUND	Common Area@Zero Value .	-1	1	0
1365	204070	2021	WELLINGTON FLOWER MOUND	Common Area@Zero Value .	-1	1	0
1366	204113	2021	WELLINGTON FLOWER MOUND	Common Area@Zero Value .	-1	1	0
1367	204128	2021	WELLINGTON OF FLOWER MOUND PH 7 HOA	Common Area@Zero Value .	-1	1	0
1368	204151	2021	WELLINGTON OF FLOWER MOUND PH 7 HOA	Common Area@Zero Value .	-1	1	0
1369	204152	2021	WELLINGTON OF FLOWER MOUND PH 7 HOA	Common Area@Zero Value .	-1	1	0
1370	204176	2021	WELLINGTON OF FLOWER MOUND PH 7 HOA	Common Area@Zero Value .	-1	1	0
1371	204234	2021	FLOWER MOUND, TOWN OF	Common Area@Zero Value .	-1	1	0

	A	B	C	D	E	F	G
1	Prop ID	Supp Yr	File As Name	Supp Desc	gl_assessed	prev_assessed	curr_assessed
1372	204282	2021	WATERFORD PARK EST PH II HOA	Common Area@Zero Value .	-1	1	0
1373	204332	2021	VISTA RIDGE EST HOMEOWNER	Common Area@Zero Value .	-1	1	0
1374	204341	2021	STEWART PENINSULA HOA	Common Area@Zero Value .	-1	1	0
1375	204364	2021	STEWART PENINSULA HOMEOWNERS ASSOCIATION	Common Area@Zero Value .	-1	1	0
1376	204524	2021	THE TRAILS HOA	Common Area@Zero Value .	-1	1	0
1377	204525	2021	THE TRAILS HOA	Common Area@Zero Value .	-1	1	0
1378	204526	2021	THE TRAILS HOA	Common Area@Zero Value .	-1	1	0
1379	204582	2021	THE TRAILS HOA	Common Area@Zero Value .	-1	1	0
1380	204583	2021	THE TRAILS HOA	Common Area@Zero Value .	-1	1	0
1381	204584	2021	THE TRAILS HOA	Common Area@Zero Value .	-1	1	0
1382	204592	2021	THE TRAILS HOA	Common Area@Zero Value .	-1	1	0
1383	204607	2021	THE TRAILS HOA	Common Area@Zero Value .	-1	1	0
1384	204614	2021	THE TRAILS HOA	Common Area@Zero Value .	-1	1	0

	A	B	C	D	E	F	G
1	Prop ID	Supp Yr	File As Name	Supp Desc	gl_assessed	prev_assessed	curr_assessed
1385	204651	2021	THE TRAILS HOA	Common Area@Zero Value .	-1	1	0
1386	204669	2021	THE TRAILS HOA	Common Area@Zero Value .	-1	1	0
1387	204704	2021	THE TRAILS HOA	Common Area@Zero Value .	-1	1	0
1388	204766	2021	HOFFMAN, DAVID M & REBECCA HELEN	LATE ADD HS AND OV-65 EXEMPTIONS (HOFFMAN)	0	341728	341728
1389	204808	2021	OAKMONT COUNTRY CLUB EST POA	Common Area@Zero Value .	-1	1	0
1390	204839	2021	COPPELL GREENS HOA	Common Area@Zero Value .	-1	1	0
1391	204849	2021	COPPELL GREENS HOA	Common Area@Zero Value .	-1	1	0
1392	204861	2021	COPPELL GREENS HOA	Common Area@Zero Value .	-1	1	0
1393	204874	2021	COPPELL GREENS HOA	Common Area@Zero Value .	-1	1	0
1394	204886	2021	COPPELL GREENS HOA	Common Area@Zero Value .	-1	1	0
1395	204888	2021	COPPELL GREENS HOA	Common Area@Zero Value .	-1	1	0
1396	204906	2021	COPPELL GREENS HOA	Common Area@Zero Value .	-1	1	0
1397	204950	2021	COPPELL GREENS HOA	Common Area@Zero Value .	-1	1	0

	A	B	C	D	E	F	G
1	Prop ID	Supp Yr	File As Name	Supp Desc	gl_assessed	prev_assessed	curr_assessed
1398	204966	2021	COPPELL GREENS HOA	Common Area@Zero Value .	-1	1	0
1399	204967	2021	WIND RIVER EST HOMEOWNERS	Common Area@Zero Value .	-1	1	0
1400	204968	2021	WIND RIVER EST HOMEOWNERS	Common Area@Zero Value .	-1	1	0
1401	205027	2021	SUMMIT OAKS HOMESOWNERS A	Common Area@Zero Value .	-1	1	0
1402	205077	2021	SUMMIT OAKS HOMESOWNERS A	Common Area@Zero Value .	-1	1	0
1403	205171	2019	HALL, BARBARA	LATE ADD HS (HALL)	0	277341	277341
1404	205171	2020	HALL, BARBARA	LATE ADD HS (HALL)	0	280296	280296
1405	205171	2021	HALL, BARBARA	LATE ADD HS (HALL)	-44	308370	308326
1406	205333	2021	VANDIVER, HADEN TR	Common Area@Zero Value .	-1	1	0
1407	205396	2021	CONFIDENTIAL	LATE ADD DV4 (DARLINGTON)	0	541556	541556
1408	205415	2021	STONE HILL FARMS HOA	Common Area@Zero Value .	-1	1	0
1409	205566	2021	BELMONT AT BRIDLEWOOD HOA	Common Area@Zero Value .	-1	1	0
1410	205567	2021	BELMONT AT BRIDLEWOOD HOA	Common Area@Zero Value .	-1	1	0
1411	205597	2021	BELMONT AT BRIDLEWOOD HOA	Common Area@Zero Value .	-1	1	0
1412	205657	2021	COVENTRY AT BRIDLEWOOD HOA	Common Area@Zero Value .	-1	1	0

	A	B	C	D	E	F	G
1	Prop ID	Supp Yr	File As Name	Supp Desc	gl_assessed	prev_assessed	curr_assessed
1413	205821	2021	SADDLEBROOK ESTATES HOMEOWNERS ASSOCIATION INC	Common Area@Zero Value .	-1	1	0
1414	205845	2021	SADDLEBROOK ESTATES HOMEOWNERS ASSOCIATION INC	Common Area@Zero Value .	-1	1	0
1415	206364	2021	THE LAKES ON LEGACY DR HOA	Common Area@Zero Value .	-1	1	0
1416	206369	2021	THE LAKES ON LEGACY DR HOA	Common Area@Zero Value .	-1	1	0
1417	206481	2021	HIGHLAND SHORES OWNERS ASSOC	Common Area@Zero Value .	-1	1	0
1418	206482	2021	HIGHLAND SHORES OWNERS ASSOC	Common Area@Zero Value .	-1	1	0
1419	206483	2021	BECK PROPERTIES DEV I LP	Common Area@Zero Value .	-1	1	0
1420	206484	2021	BECK PROPERTIES DEV I LP	Common Area@Zero Value .	-1	1	0
1421	206485	2021	BECK PROPERTIES DEV I LP	Common Area@Zero Value .	-1	1	0
1422	206528	2021	THE VILLAS OF MIDWAY OWNERS ASSN INC	Common Area@Zero Value .	-1	1	0
1423	206543	2021	BROWN, JANA	FREEZE_REFREEZE	0	203000	203000
1424	206609	2021	FAIRWAY VISTA HOA	Common Area@Zero Value .	-1	1	0
1425	206622	2021	OAKMONT COUNTRY CLUB ESTATES	Common Area@Zero Value .	-1	1	0

	A	B	C	D	E	F	G
1	Prop ID	Supp Yr	File As Name	Supp Desc	gl_assessed	prev_assessed	curr_assessed
1426	206623	2021	OAKMONT COUNTRY CLUB ESTATES	Common Area@Zero Value .	-1	1	0
1427	206633	2019	CLEVELAND, LARRY D	LATE ADD DP (CLEVELAND)	0	220000	220000
1428	206633	2020	CLEVELAND, LARRY D	FREEZE_REFREEZE	0	215000	215000
1429	206633	2021	CLEVELAND, LARRY D	FREEZE_REFREEZE	0	236500	236500
1430	206652	2021	OAKMONT COUNTRY CLUB ESTATES	Common Area@Zero Value .	-1	1	0
1431	206673	2021	OAKMONT COUNTRY CLUB ESTATES	Common Area@Zero Value .	-1	1	0
1432	206736	2021	HICKORY CREEK, TOWN OF	Common Area@Zero Value .	-1	1	0
1433	206907	2021	O'ROURKE, JOE & ASHLEY	Common Area@Zero Value .	-1	1	0
1434	206992	2021	ELDER, JONATHAN & BRITTANY	LATE ADD HS (ELDER)	0	300301	300301
1435	207187	2021	KENSINGTON PARK HOMEOWNERS ASSN	Common Area@Zero Value .	-1	1	0
1436	207922	2021	ALLIANCE CENTER EAST ASSOCIATION	Common Area@Zero Value .	-1	1	0
1437	207924	2021	ALLIANCE CENTER EAST ASSOCIATION	Common Area@Zero Value .	-1	1	0
1438	207926	2021	ALLIANCE CENTER EAST ASSOCIATION	Common Area@Zero Value .	-1	1	0
1439	207928	2021	ALLIANCE CENTER EAST ASSOCIATION	Common Area@Zero Value .	-1	1	0
1440	207932	2021	ALLIANCE CENTER EAST ASSOCIATION	Common Area@Zero Value .	-1	1	0

	A	B	C	D	E	F	G
1	Prop ID	Supp Yr	File As Name	Supp Desc	gl_assessed	prev_assessed	curr_assessed
1441	207934	2021	ALLIANCE CENTER EAST ASSOCIATION	Common Area@Zero Value .	-1	1	0
1442	207938	2021	BECK PROPERTIES TROPHY CLUB LP	Common Area@Zero Value .	-1	1	0
1443	207940	2021	BECK PROPERTIES TROPHY CLUB LP	Common Area@Zero Value .	-1	1	0
1444	208258	2021	VOW HOA	Common Area@Zero Value .	-1	1	0
1445	208426	2021	HIGHLAND SHORES OWNERS ASSOC	Common Area@Zero Value .	-1	1	0
1446	208427	2021	HIGHLAND SHORES OWNERS ASSOC	Common Area@Zero Value .	-3	3	0
1447	208509	2021	THE TRAILS HOA	Common Area@Zero Value .	-1	1	0
1448	208540	2021	THE TRAILS HOA	Common Area@Zero Value .	-1	1	0
1449	208785	2021	LAKEVIEW RANCH HOMEOWNER	Common Area@Zero Value .	-1	1	0
1450	208965	2021	OAKMONT II EST HOA	Common Area@Zero Value .	-1	1	0
1451	209080	2021	INDIAN CREEK RESIDENTIAL LP	Common Area@Zero Value .	-1	1	0
1452	209135	2021	BLOCK-SHIM DEV CO	Common Area@Zero Value .	-1	1	0
1453	209255	2018	GRUETZMACHER, MICHAEL R & DRUSILLA B	LATE ADD HS WITH HOMESTEAD GROUP (GRUETZMACHER)	0	36020	36020

	A	B	C	D	E	F	G
1	Prop ID	Supp Yr	File As Name	Supp Desc	gl_assessed	prev_assessed	curr_assessed
1454	209255	2019	GRUETZMACHER, MICHAEL R & DRUSILLA B	LATE ADD HS WITH HOMESTEAD GROUP (GRUETZMACHER)	0	38908	38908
1455	209255	2020	GRUETZMACHER, MICHAEL R & DRUSILLA B	LATE ADD HS GROUP, HS & OV65 (GRUETZMACHER)	-43805	102231	58426
1456	209255	2021	GRUETZMACHER, MICHAEL R & DRUSILLA B	LATE ADD HS GROUP, HS & OV65 WITH FREEZE AMOUNT (GRUETZMACHER)	0	97976	97976
1457	209261	2021	LEGACY LAKES JV	Common Area@Zero Value .	-1	1	0
1458	209262	2021	THE LAKES ON LEGACY DR HOA	Common Area@Zero Value .	-1	1	0
1459	209287	2021	MOON, JOY D.	FREEZE_REFREEZE	0	486277	486277
1460	209307	2020	BOLLER, GEORGE FRED & KATHLEEN ANN	LATE ADD HS (BOLLER)	0	475000	475000
1461	209307	2021	BOLLER, GEORGE FRED & KATHLEEN ANN	LATE ADD HS (BOLLER)	-41500	564000	522500
1462	209315	2021	THE LAKES ON LEGACY DR HOA	Common Area@Zero Value .	-1	1	0
1463	209326	2021	TEXAS DEPARTMENT OF TRANSPORTATION	Common Area@Zero Value .	-1	1	0
1464	209345	2021	DR HORTON TEXAS LTD PS	Common Area@Zero Value .	-1	1	0
1465	209550	2021	JENSCHKE, KAREN L & CODY G	CORRECT VALUE	-10554	320554	310000
1466	209664	2021	LEGENDS TX HOMEOWNERS ASSOC INC	Common Area@Zero Value .	-1	1	0

	A	B	C	D	E	F	G
1	Prop ID	Supp Yr	File As Name	Supp Desc	gl_assessed	prev_assessed	curr_assessed
1467	209665	2021	BECK PROP TROPHY CLUB DEV 1 LP	Common Area@Zero Value .	-1	1	0
1468	209666	2021	BECK PROP TROPHY CLUB DEV 1 LP	Common Area@Zero Value .	-1	1	0
1469	209683	2021	BECK PROP TROPHY CLUB DEV 1 LP	Common Area@Zero Value .	-1	1	0
1470	209684	2021	BECK PROP TROPHY CLUB DEV 1 LP	Common Area@Zero Value .	-1	1	0
1471	209692	2021	BECK PROPERTY INC	Common Area@Zero Value .	-1	1	0
1472	209693	2021	BECK PROPERTY INC	Common Area@Zero Value .	-1	1	0
1473	209783	2021	HILLCREST AT WELLINGTON 2 HOA	Common Area@Zero Value .	-1	1	0
1474	209925	2021	THE HOMESTEAD AT CARROLLTON HOA	Common Area@Zero Value .	-1	1	0
1475	209926	2020	WENTZ, WILLIAM WALTER JR & JESSICA ROCHELLE	LATE ADD DV4 (WENTZ)	0	879409	879409
1476	209926	2021	WENTZ, WILLIAM WALTER JR & JESSICA ROCHELLE	LATE ADD DV4 (WENTZ)	0	839089	839089
1477	209958	2021	THE HOMESTEAD AT CARROLLTON HOA	Common Area@Zero Value .	-1	1	0
1478	209996	2021	THE HOMESTEAD AT CARROLLTON HOA	Common Area@Zero Value .	-1	1	0
1479	210113	2021	THE HOMESTEAD AT CARROLLTON HOA	Common Area@Zero Value .	-1	1	0

	A	B	C	D	E	F	G
1	Prop ID	Supp Yr	File As Name	Supp Desc	gl_assessed	prev_assessed	curr_assessed
1480	210114	2021	THE HOMESTEAD AT CARROLLTON HOA	Common Area@Zero Value .	-1	1	0
1481	210115	2021	THE HOMESTEAD AT CARROLLTON HOA	Common Area@Zero Value .	-1	1	0
1482	210116	2021	THE HOMESTEAD AT CARROLLTON HOA	Common Area@Zero Value .	-1	1	0
1483	210117	2021	THE HOMESTEAD AT CARROLLTON HOA	Common Area@Zero Value .	-1	1	0
1484	210118	2021	THE HOMESTEAD AT CARROLLTON HOA	Common Area@Zero Value .	-1	1	0
1485	210119	2021	THE HOMESTEAD AT CARROLLTON HOA	Common Area@Zero Value .	-1	1	0
1486	210120	2021	THE HOMESTEAD AT CARROLLTON HOA	Common Area@Zero Value .	-1	1	0
1487	210121	2021	THE HOMESTEAD AT CARROLLTON HOA	Common Area@Zero Value .	-1	1	0
1488	210122	2021	THE HOMESTEAD AT CARROLLTON HOA	Common Area@Zero Value .	-1	1	0
1489	210123	2021	THE HOMESTEAD AT CARROLLTON HOA	Common Area@Zero Value .	-1	1	0
1490	210124	2021	THE HOMESTEAD AT CARROLLTON HOA	Common Area@Zero Value .	-1	1	0
1491	210125	2021	THE HOMESTEAD AT CARROLLTON HOA	Common Area@Zero Value .	-1	1	0
1492	210126	2021	THE HOMESTEAD AT CARROLLTON HOA	Common Area@Zero Value .	-1	1	0

	A	B	C	D	E	F	G
1	Prop ID	Supp Yr	File As Name	Supp Desc	gl_assessed	prev_assessed	curr_assessed
1493	210127	2021	THE HOMESTEAD AT CARROLLTON HOA	Common Area@Zero Value .	-1	1	0
1494	210128	2021	THE HOMESTEAD AT CARROLLTON HOA	Common Area@Zero Value .	-1	1	0
1495	210129	2021	THE HOMESTEAD AT CARROLLTON HOA	Common Area@Zero Value .	-1	1	0
1496	210130	2021	THE HOMESTEAD AT CARROLLTON HOA	Common Area@Zero Value .	-1	1	0
1497	210370	2021	US HOME CORP	Common Area@Zero Value .	-1	1	0
1498	210457	2021	HERITAGE LAKE J/V	Common Area@Zero Value .	-1	1	0
1499	210458	2021	HERITAGE LAKE J/V	Common Area@Zero Value .	-1	1	0
1500	210483	2021	HERITAGE LAKE J/V	Common Area@Zero Value .	-1	1	0
1501	210508	2021	HERITAGE LAKE J/V	Common Area@Zero Value .	-1	1	0
1502	210518	2021	HERITAGE LAKE J/V	Common Area@Zero Value .	-1	1	0
1503	210538	2021	WESTFALLS VILLAGE HOA	Common Area@Zero Value .	-1	1	0
1504	210635	2021	WESTFALLS VILLAGE HOA	Common Area@Zero Value .	-1	1	0
1505	210636	2021	WESTFALLS VILLAGE HOA	Common Area@Zero Value .	-1	1	0

	A	B	C	D	E	F	G
1	Prop ID	Supp Yr	File As Name	Supp Desc	gl_assessed	prev_assessed	curr_assessed
1506	210637	2021	WESTFALLS VILLAGE HOA	Common Area@Zero Value .	-1	1	0
1507	210638	2021	WESTFALLS VILLAGE HOA	Common Area@Zero Value .	-1	1	0
1508	210779	2021	BN&SF RAILWAY CO	Common Area@Zero Value .	-1	1	0
1509	210860	2020	WEBER, SANDRA	FREEZE_REFREEZE	0	109912	109912
1510	210860	2021	WEBER, SANDRA	FREEZE_REFREEZE	0	120903	120903
1511	211046	2021	CIELO RANCH HOA	Common Area@Zero Value .	-1	1	0
1512	211057	2021	CIELO RANCH HOA	Common Area@Zero Value .	-1	1	0
1513	211066	2021	CIELO RANCH HOA	Common Area@Zero Value .	-1	1	0
1514	211097	2021	CIELO RANCH HOA	Common Area@Zero Value .	-1	1	0
1515	211112	2021	CIELO RANCH HOA	Common Area@Zero Value .	-1	1	0
1516	211115	2021	CIELO RANCH HOA	Common Area@Zero Value .	-1	1	0
1517	211189	2021	CIELO RANCH HOA	Common Area@Zero Value .	-1	1	0
1518	211190	2021	CIELO RANCH HOA	Common Area@Zero Value .	-1	1	0
1519	211191	2021	BEAZER HOMES TEXAS LP	Common Area@Zero Value .	-1	1	0

	A	B	C	D	E	F	G
1	Prop ID	Supp Yr	File As Name	Supp Desc	gl_assessed	prev_assessed	curr_assessed
1520	211323	2021	VANWEY, ARTHUR M	REMOVE HS AND OV-65 EXEMPTIONS (VANWEY)	18552	83268	101820
1521	211521	2021	NORTHBROOK HOA	Common Area@Zero Value	-1	1	0
1522	211560	2021	LEWISVILLE, CITY OF	Common Area@Zero Value	-1	1	0
1523	211567	2021	LEWISVILLE, CITY OF	Common Area@Zero Value	-1	1	0
1524	211611	2021	MARKEN DEV CORP	Common Area@Zero Value	-1	1	0
1525	211616	2021	MARKEN DEV CORP	Common Area@Zero Value	-1	1	0
1526	211633	2021	MARKEN DEV CORP	Common Area@Zero Value	-1	1	0
1527	211637	2021	MARKEN DEV CORP	Common Area@Zero Value	-1	1	0
1528	211711	2021	OAK CREEK EST J/V	Common Area@Zero Value	-1	1	0
1529	211726	2021	OAK CREEK EST J/V	Common Area@Zero Value	-1	1	0
1530	211816	2021	SADDLEBROOK EST HOMEOWNE	Common Area@Zero Value	-1	1	0
1531	211929	2021	CASTLEWOOD HOMEOWNERS	Common Area@Zero Value	-1	1	0
1532	211930	2021	CASTLEWOOD HOMEOWNERS	Common Area@Zero Value	-1	1	0

	A	B	C	D	E	F	G
1	Prop ID	Supp Yr	File As Name	Supp Desc	gl_assessed	prev_assessed	curr_assessed
1533	211976	2021	CASTLEWOOD HOMEOWNERS	Common Area@Zero Value .	-1	1	0
1534	212034	2021	HIGHLAND SHORES OWNERS ASSOC	Common Area@Zero Value .	-1	1	0
1535	212035	2021	HIGHLAND SHORES OWNERS ASSOC	Common Area@Zero Value .	-1	1	0
1536	212036	2021	HIGHLAND SHORES OWNERS ASSOC	Common Area@Zero Value .	-1	1	0
1537	212037	2021	HIGHLAND SHORES OWNERS ASSOC	Common Area@Zero Value .	-1	1	0
1538	212150	2021	KENSINGTON EST HOMEOWNERS' ASSOC	Common Area@Zero Value .	-1	1	0
1539	212156	2021	CENTEX HOMES P/S	Common Area@Zero Value .	-1	1	0
1540	212179	2021	HERNANDEZ, JOSE M	REMOVE HS AND OV-65 EXEMPTIONS (HERNANDEZ)	0	234000	234000
1541	212321	2021	O'DELL, RANDY KEITH & SINGH, SAWINDER KAUR HARNAIL	LATE ADD OV65 (ODELL/SINGH)	0	241940	241940
1542	212382	2021	WEST FRISCO DEV CORP	Common Area@Zero Value .	-1	1	0
1543	212426	2021	WEST FRISCO DEV CORP	Common Area@Zero Value .	-1	1	0
1544	212456	2021	BAKERS BRANCH HOA	Common Area@Zero Value .	-1	1	0

	A	B	C	D	E	F	G
1	Prop ID	Supp Yr	File As Name	Supp Desc	gl_assessed	prev_assessed	curr_assessed
1545	212481	2021	BAKERS BRANCH HOA	Common Area@Zero Value .	-1	1	0
1546	212540	2021	BAKERS BRANCH HOA	Common Area@Zero Value .	-1	1	0
1547	212542	2021	BAKERS BRANCH HOA	Common Area@Zero Value .	-1	1	0
1548	212549	2021	BAKERS BRANCH HOA	Common Area@Zero Value .	-1	1	0
1549	212551	2021	BAKERS BRANCH HOA	Common Area@Zero Value .	-1	1	0
1550	212616	2021	CHAPEL HILL ESTATES HOA	Common Area@Zero Value .	-1	1	0
1551	212941	2021	SIGLER, CHRIS & AMY	CORRECT TEMP DISASTER EX TO LEVEL 3	0	291240	291240
1552	212954	2020	RUSHING, CHESTER JR & PATRICIA	LATE ADD OV65 & FREEZE AMOUNT & REMOVE DP (RUSHING)	0	302480	302480
1553	212954	2021	RUSHING, CHESTER JR & PATRICIA	LATE ADD OV65 & FREEZE AMOUNT & REMOVE DP (RUSHING)	0	319074	319074
1554	213063	2021	MARINA VISTA EST HOMEOWNERS ASSOC	Common Area@Zero Value .	-1	1	0
1555	213065	2021	MARINA VISTA EST HOMEOWNERS ASSOC	Common Area@Zero Value .	-1	1	0
1556	213129	2021	FLOWER MOUND, TOWN OF	Common Area@Zero Value .	-1	1	0

	A	B	C	D	E	F	G
1	Prop ID	Supp Yr	File As Name	Supp Desc	gl_assessed	prev_assessed	curr_assessed
1557	213137	2019	STAHLHUT, MATTHEW R & LAURA F	LATE ADD HS (STAHLHUT)	0	630000	630000
1558	213137	2020	STAHLHUT, MATTHEW R & LAURA F	LATE ADD HS (STAHLHUT)	0	673205	673205
1559	213137	2021	STAHLHUT, MATTHEW R & LAURA F	LATE ADD HS (STAHLHUT)	-34474	775000	740526
1560	213152	2021	FLOWER MOUND, TOWN OF	Common Area@Zero Value	-1	1	0
1561	213153	2021	FLOWER MOUND, TOWN OF	Common Area@Zero Value	-1	1	0
1562	213166	2021	FLOWER MOUND, TOWN OF	Common Area@Zero Value	-1	1	0
1563	213190	2021	BRANDYWINE AT WELLINGTON HOA	Common Area@Zero Value	-1	1	0
1564	213191	2021	BRANDYWINE AT WELLINGTON HOA	Common Area@Zero Value	-1	1	0
1565	213209	2021	BRANDYWINE AT WELLINGTON HOA	Common Area@Zero Value	-1	1	0
1566	213296	2021	STONEBRIAR HOMEOWNERS ASSOC	Common Area@Zero Value	-1	1	0
1567	213297	2021	STONEBRIAR HOMEOWNERS ASSOC	Common Area@Zero Value	-1	1	0
1568	213317	2021	STONEBRIAR HOMEOWNERS ASSOC	Common Area@Zero Value	-1	1	0
1569	213331	2021	TIMBER CK PZ LP P/S	Common Area@Zero Value	-1	1	0

	A	B	C	D	E	F	G
1	Prop ID	Supp Yr	File As Name	Supp Desc	gl_assessed	prev_assessed	curr_assessed
1570	213361	2021	BROOKSTONE MANDATORY HOA	Common Area@Zero Value .	-1	1	0
1571	213380	2021	CORNELIUS, DANNY LYNN & JUDY	LATE ADD HS & OV65 (CORNELIUS)	0	415000	415000
1572	213414	2021	FLOWER MOUND, TOWN OF	Common Area@Zero Value .	-1	1	0
1573	213499	2021	DUDLEY BRANCH II LLC	Common Area@Zero Value .	-1	1	0
1574	213654	2021	LAKEVIEW AT POINTE VISTA HOA INC	Common Area@Zero Value .	-1	1	0
1575	213701	2021	KITCHENS, GORDON KIM & JULIE ANNE	FREEZE_REFREEZE	0	349331	349331
1576	213815	2021	LAKEVIEW AT POINTE VISTA HOA INC	Common Area@Zero Value .	-1	1	0
1577	213842	2021	LAKEVIEW AT POINTE VISTA HOA INC	Common Area@Zero Value .	-1	1	0
1578	213843	2021	LAKEVIEW AT POINTE VISTA HOA INC	Common Area@Zero Value .	-1	1	0
1579	213844	2021	LAKEVIEW AT POINTE VISTA HOA INC	Common Area@Zero Value .	-1	1	0
1580	213845	2021	LAKEVIEW AT POINTE VISTA HOA INC	Common Area@Zero Value .	-1	1	0
1581	214229	2021	WELLINGTON FLOWER MOUND	Common Area@Zero Value .	-1	1	0
1582	214230	2021	WELLINGTON FLOWER MOUND	Common Area@Zero Value .	-1	1	0

	A	B	C	D	E	F	G
1	Prop ID	Supp Yr	File As Name	Supp Desc	gl_assessed	prev_assessed	curr_assessed
1583	214231	2021	WELLINGTON FLOWER MOUND	Common Area@Zero Value .	-1	1	0
1584	214236	2021	STONE HILL FARMS HOA	Common Area@Zero Value .	-1	1	0
1585	214299	2021	ARBORWOOD HOA	Common Area@Zero Value .	-1	1	0
1586	214307	2021	ARBORWOOD HOA	Common Area@Zero Value .	-1	1	0
1587	214323	2021	ARBORWOOD HOA	Common Area@Zero Value .	-1	1	0
1588	214335	2021	ARBORWOOD HOA	Common Area@Zero Value .	-1	1	0
1589	214336	2021	ARBORWOOD HOA	Common Area@Zero Value .	-1	1	0
1590	214368	2021	ARBORWOOD HOA	Common Area@Zero Value .	-1	1	0
1591	214430	2019	SILHAVEY, DARREN & SILHAVEY, TARA	LATE ADD HS (SILVAHEY)	0	416885	416885
1592	214430	2020	SILHAVEY, DARREN & SILHAVEY, TARA	LATE ADD HS (SILVAHEY)	0	414754	414754
1593	214430	2021	SILHAVEY, DARREN & SILHAVEY, TARA	LATE ADD HS (SILVAHEY)	0	451492	451492
1594	214537	2021	MA, XIN	REMOVE OV65 AS OF 11/08/2021 (MA)	0	398200	398200
1595	214776	2021	CASTLE HILLS MASTER ASSOCIATION, INC	Common Area@Zero Value .	-1	1	0

	A	B	C	D	E	F	G
1	Prop ID	Supp Yr	File As Name	Supp Desc	gl_assessed	prev_assessed	curr_assessed
1596	214777	2021	CASTLE HILLS MASTER ASSOCIATION, INC	Common Area@Zero Value .	-1	1	0
1597	215183	2021	INDIAN CREEK GROUP LLC	Common Area@Zero Value .	-1	1	0
1598	215219	2021	INDIAN CREEK RESIDENTIAL LP	Common Area@Zero Value .	-1	1	0
1599	215220	2021	INDIAN CREEK RESIDENTIAL LP	Common Area@Zero Value .	-1	1	0
1600	215221	2021	INDIAN CREEK RESIDENTIAL LP	Common Area@Zero Value .	-1	1	0
1601	215230	2021	KALYAN, KARIM & LAILA	REMOVE OV65 AS OF 01/28/2021 (KALYAN)	0	371394	371394
1602	215251	2020	SELLAU PROP INC	CORRECT VALUE PER COURT ORDER	-1096294	6872294	5776000
1603	215251	2021	SELLAU PROP INC	CORRECT VALUE PER COURT ORDER	-1372294	6872294	5500000
1604	215262	2021	INDIAN CREEK RESIDENTIAL LP	Common Area@Zero Value .	-1	1	0
1605	215365	2021	THOUSAND HILLS CHURCH	ADD EXEMPT STATUS	0	4991386	4991386
1606	215511	2021	WESTFALLS VILLAGE HOA	Common Area@Zero Value .	-1	1	0
1607	215555	2021	LANTRIP, ALVIN F	Common Area@Zero Value .	-1	1	0
1608	215725	2021	BEL AIR DEVELOPMENT LTD P/S	Common Area@Zero Value .	-1	1	0
1609	215915	2021	LAKE SHARON ESTATES HOA INC	Common Area@Zero Value .	-1	1	0

	A	B	C	D	E	F	G
1	Prop ID	Supp Yr	File As Name	Supp Desc	gl_assessed	prev_assessed	curr_assessed
1610	215916	2021	LAKE SHARON ESTATES HOA INC	Common Area@Zero Value .	-1	1	0
1611	215978	2021	HILLSBOROUGH PROP INC	Common Area@Zero Value .	-1	1	0
1612	216197	2021	STEWART PENINSULA HOA	Common Area@Zero Value .	-1	1	0
1613	216279	2021	FLOWER MOUND, TOWN OF	Common Area@Zero Value .	-1	1	0
1614	216280	2021	FLOWER MOUND, TOWN OF	Common Area@Zero Value .	-1	1	0
1615	216281	2021	SADDLE OAKS HOA	Common Area@Zero Value .	-1	1	0
1616	216304	2021	SADDLE OAKS HOA	Common Area@Zero Value .	-1	1	0
1617	216476	2021	STONE, JAMES C	Common Area@Zero Value .	-1	1	0
1618	216494	2021	BLUE STAR LAND LP	Common Area@Zero Value .	-1	1	0
1619	216522	2021	REGENCY PARK FLOWER MOUND HOMEOWNERS' ASSOCIATION INC	Common Area@Zero Value .	-1	1	0
1620	216539	2021	REGENCY PARK FLOWER MOUND HOMEOWNERS' ASSOCIATION INC	Common Area@Zero Value .	-1	1	0
1621	216777	2021	INDIAN CREEK RESIDENTIAL LP	Common Area@Zero Value .	-1	1	0

	A	B	C	D	E	F	G
1	Prop ID	Supp Yr	File As Name	Supp Desc	gl_assessed	prev_assessed	curr_assessed
1622	216802	2021	WESTFALLS VILLAGE HOA	Common Area@Zero Value .	-1	1	0
1623	216881	2021	STEWART PENINSULA HOA	Common Area@Zero Value .	-1	1	0
1624	216961	2021	STEWART PENINSULA HOA	Common Area@Zero Value .	-1	1	0
1625	217104	2021	WELLINGTON FLOWER MOUND	Common Area@Zero Value .	-1	1	0
1626	217105	2021	WELLINGTON FLOWER MOUND	Common Area@Zero Value .	-1	1	0
1627	217116	2021	COUNTRY COURT HOA	Common Area@Zero Value .	-1	1	0
1628	217223	2021	WELLINGTON FLOWER MOUND	Common Area@Zero Value .	-1	1	0
1629	217224	2021	WELLINGTON FLOWER MOUND	Common Area@Zero Value .	-1	1	0
1630	217226	2021	US HOME CORP	Common Area@Zero Value .	-1	1	0
1631	217238	2021	US HOME CORP	Common Area@Zero Value .	-1	1	0
1632	217245	2021	MEYERS, JANET D	Common Area@Zero Value .	-1	1	0
1633	217545	2021	LEGEND BEND HOA	Common Area@Zero Value .	-1	1	0
1634	217547	2021	LEGEND BEND HOA	Common Area@Zero Value .	-1	1	0

	A	B	C	D	E	F	G
1	Prop ID	Supp Yr	File As Name	Supp Desc	gl_assessed	prev_assessed	curr_assessed
1635	217548	2021	LEGEND BEND HOA	Common Area@Zero Value .	-1	1	0
1636	217549	2021	LEGEND BEND HOA	Common Area@Zero Value .	-1	1	0
1637	217550	2021	LEGEND BEND HOA	Common Area@Zero Value .	-1	1	0
1638	217606	2021	ESTATES OF FLOWER MOUND HOA	Common Area@Zero Value .	-1	1	0
1639	217637	2021	ESTATES OF FLOWER MOUND HOA	Common Area@Zero Value .	-1	1	0
1640	217639	2021	FLOWER MOUND, TOWN OF	Common Area@Zero Value .	-1	1	0
1641	217730	2021	THE WOODS AT WELLINGTON HOA	Common Area@Zero Value .	-1	1	0
1642	217731	2021	THE WOODS AT WELLINGTON HOA	Common Area@Zero Value .	-1	1	0
1643	217732	2021	THE WOODS AT WELLINGTON HOA	Common Area@Zero Value .	-1	1	0
1644	217733	2021	THE WOODS AT WELLINGTON HOA	Common Area@Zero Value .	-1	1	0
1645	217734	2021	THE WOODS AT WELLINGTON HOA	Common Area@Zero Value .	-1	1	0
1646	217857	2021	CENTEX HOMES P/S	Common Area@Zero Value .	-1	1	0
1647	218013	2021	TRAILS WEST FRISCO COMM	Common Area@Zero Value .	-1	1	0

	A	B	C	D	E	F	G
1	Prop ID	Supp Yr	File As Name	Supp Desc	gl_assessed	prev_assessed	curr_assessed
1648	218036	2021	TRAILS WEST FRISCO COMM	Common Area@Zero Value .	-1	1	0
1649	218064	2021	TRAILS WEST FRISCO COMM	Common Area@Zero Value .	-1	1	0
1650	218065	2021	TRAILS WEST FRISCO COMM	Common Area@Zero Value .	-1	1	0
1651	218066	2021	TRAILS WEST FRISCO COMM	Common Area@Zero Value .	-1	1	0
1652	218067	2021	TRAILS WEST FRISCO COMM	Common Area@Zero Value .	-1	1	0
1653	218109	2021	TRAILS WEST FRISCO COMM	Common Area@Zero Value .	-1	1	0
1654	218110	2021	TRAILS WEST FRISCO COMM	Common Area@Zero Value .	-1	1	0
1655	218111	2021	TRAILS WEST FRISCO COMM	Common Area@Zero Value .	-1	1	0
1656	218231	2021	HIDDEN ISLAND HOA	Common Area@Zero Value .	-1	1	0
1657	218257	2021	HIDDEN ISLAND HOA	Common Area@Zero Value .	-1	1	0
1658	218258	2021	HIDDEN ISLAND HOA	Common Area@Zero Value .	-1	1	0
1659	218281	2021	HIDDEN ISLAND HOA	Common Area@Zero Value .	-1	1	0
1660	218298	2021	COPPELL GREENS HOA	Common Area@Zero Value .	-1	1	0

	A	B	C	D	E	F	G
1	Prop ID	Supp Yr	File As Name	Supp Desc	gl_assessed	prev_assessed	curr_assessed
1661	218310	2021	COPPELL GREENS HOA	Common Area@Zero Value .	-1	1	0
1662	218338	2021	COPPELL GREENS HOA	Common Area@Zero Value .	-1	1	0
1663	218372	2021	COPPELL GREENS HOA	Common Area@Zero Value .	-1	1	0
1664	218821	2021	TRAILS WEST FRISCO COMM	Common Area@Zero Value .	-1	1	0
1665	218822	2021	TRAILS WEST FRISCO COMM	Common Area@Zero Value .	-1	1	0
1666	218823	2021	TRAILS WEST FRISCO COMM	Common Area@Zero Value .	-1	1	0
1667	218870	2021	BN&SF RAILWAY CO	Common Area@Zero Value .	-1	1	0
1668	218871	2021	BN&SF RAILWAY CO	Common Area@Zero Value .	-1	1	0
1669	219542	2021	CASTLE HILLS MASTER ASSOCIATION, INC	Common Area@Zero Value .	-1	1	0
1670	219543	2021	CASTLE HILLS MASTER ASSOCIATION, INC	Common Area@Zero Value .	-1	1	0
1671	219548	2021	CASTLE HILLS MASTER ASSOCIATION, INC	Common Area@Zero Value .	-1	1	0
1672	219634	2021	CASTLE HILLS MASTER ASSOCIATION, INC	Common Area@Zero Value .	-1	1	0
1673	219870	2021	EST ON LEGACY DRIVE HOA	Common Area@Zero Value .	-1	1	0

	A	B	C	D	E	F	G
1	Prop ID	Supp Yr	File As Name	Supp Desc	gl_assessed	prev_assessed	curr_assessed
1674	219871	2021	EST ON LEGACY DRIVE HOA	Common Area@Zero Value .	-1	1	0
1675	219872	2021	EST ON LEGACY DRIVE HOA	Common Area@Zero Value .	-1	1	0
1676	220104	2021	GARDNER, MELLISSA & SNELGROVE, MARION	CORRECT OWNERSHIP	0	173	173
1677	220149	2021	FLOWER MOUND, TOWN OF	Common Area@Zero Value .	-1	1	0
1678	220266	2021	THE FRISCO FAIRWAYS HOMEOWNERS	Common Area@Zero Value .	-1	1	0
1679	220318	2021	RANGEL, JOHNATHON ANTHONY & ALISHA MARIE	CORRECT VALUE	-48670	258170	209500
1680	220405	2020	KUHLENGEL, ROY & GEORGIA	LATE ADD DVHS AS OF 09/20/2020 (KUHLENGEL)	0	384723	384723
1681	220405	2021	KUHLENGEL, ROY & GEORGIA	LATE ADD DVHS AS OF 09/20/2020 (KUHLENGEL)	0	410675	410675
1682	220428	2021	STITELER, GARY & JODI	LATE ADD DVHS PRORATE ON 07232021 AND UPDATE OWNERSHIP (STITELER)	0	659274	659274
1683	220563	2021	CENTEX HOMES P/S	Common Area@Zero Value .	-1	1	0
1684	220632	2019	PELAEZ, DAVID J AROCA	LATE ADD HS (PELAEZ)	0	322405	322405
1685	220632	2020	PELAEZ, DAVID J AROCA	LATE ADD HS (PELAEZ)	0	327625	327625
1686	220632	2021	PELAEZ, DAVID J AROCA	LATE ADD HS (PELAEZ)	0	327067	327067
1687	220659	2021	GLENVIEW HOMEOWNERS ASN	Common Area@Zero Value .	-1	1	0

	A	B	C	D	E	F	G
1	Prop ID	Supp Yr	File As Name	Supp Desc	gl_assessed	prev_assessed	curr_assessed
1688	220660	2021	GLENVIEW HOMEOWNERS ASN	Common Area@Zero Value .	-1	1	0
1689	220776	2021	LAKEHILL RESIDENTIAL ASSOC INC	Common Area@Zero Value .	-1	1	0
1690	220780	2020	WEAVER, MARIA	LATE ADD HS (WEAVER)			
1691	CORRECT QUA	0	462366				
1692	220780	2021	WEAVER, MARIA	LATE ADD HS (WEAVER)			
1693	CORRECT QUA	0	503890				
1694	220786	2021	LAKEHILL RESIDENTIAL ASSOC INC	Common Area@Zero Value .	-1	1	0
1695	220930	2021	MARINA VISTA EST HOMEOWNERS ASSOC	Common Area@Zero Value .	-1	1	0
1696	220931	2021	MARINA VISTA EST HOMEOWNERS ASSOC	Common Area@Zero Value .	-1	1	0
1697	220987	2021	PRESERVE AT PECAN CREEK HOMEOWNERS ASSOCIATION INC	Common Area@Zero Value .	-1	1	0
1698	221004	2021	PARLIAMENT BLUFFS LTD	Common Area@Zero Value .	-1	1	0
1699	221005	2021	PRESERVE AT PECAN CREEK HOMEOWNERS ASSOCIATION INC	Common Area@Zero Value .	-1	1	0
1700	221032	2021	PRESERVE AT PECAN CREEK HOMEOWNERS ASSOCIATION INC	Common Area@Zero Value .	-1	1	0
1701	221114	2021	WELLINGTON FLOWER MOUND	Common Area@Zero Value .	-1	1	0

	A	B	C	D	E	F	G
1	Prop ID	Supp Yr	File As Name	Supp Desc	gl_assessed	prev_assessed	curr_assessed
1702	221115	2021	WELLINGTON FLOWER MOUND	Common Area@Zero Value .	-1	1	0
1703	221116	2021	WELLINGTON FLOWER MOUND	Common Area@Zero Value .	-1	1	0
1704	221117	2021	WELLINGTON FLOWER MOUND	Common Area@Zero Value .	-1	1	0
1705	221118	2021	WELLINGTON FLOWER MOUND	Common Area@Zero Value .	-1	1	0
1706	221119	2021	WELLINGTON FLOWER MOUND	Common Area@Zero Value .	-1	1	0
1707	221120	2021	WELLINGTON FLOWER MOUND	Common Area@Zero Value .	-1	1	0
1708	221121	2021	WELLINGTON FLOWER MOUND	Common Area@Zero Value .	-1	1	0
1709	221122	2021	WELLINGTON FLOWER MOUND	Common Area@Zero Value .	-1	1	0
1710	221123	2021	WELLINGTON FLOWER MOUND	Common Area@Zero Value .	-1	1	0
1711	221124	2021	WELLINGTON FLOWER MOUND	Common Area@Zero Value .	-1	1	0
1712	221125	2021	WELLINGTON FLOWER MOUND	Common Area@Zero Value .	-1	1	0
1713	221281	2021	LEGENDS TX HOMEOWNERS ASSOC INC	Common Area@Zero Value .	-1	1	0
1714	221482	2021	MCCUTCHIN, BENJAMIN C	Common Area@Zero Value .	-1	1	0

	A	B	C	D	E	F	G
1	Prop ID	Supp Yr	File As Name	Supp Desc	gl_assessed	prev_assessed	curr_assessed
1715	221529	2021	YOUNG, MARK LYLE & JOYLENE BAILEY TRS YOUNG LIVING TRUST	REMOVE HS AND OV-65 EXEMPTIONS (YOUNG)	0	285091	285091
1716	221540	2021	PRESERVE AT PECAN CREEK HOMEOWNERS ASSOCIATION INC	Common Area@Zero Value .	-1	1	0
1717	221596	2021	PRESERVE AT PECAN CREEK HOMEOWNERS ASSOCIATION INC	Common Area@Zero Value .	-1	1	0
1718	221597	2021	PRESERVE AT PECAN CREEK HOMEOWNERS ASSOCIATION INC	Common Area@Zero Value .	-1	1	0
1719	221598	2021	PRESERVE AT PECAN CREEK HOMEOWNERS ASSOCIATION INC	Common Area@Zero Value .	-1	1	0
1720	222012	2021	FRANKFORD TRADE CTR POA	Common Area@Zero Value .	-1	1	0
1721	222022	2021	MULKEY, ANNETTE BLUM	REMOVE HS AND OV65 EXEMPTIONS (MULKEY)	0	192875	192875
1722	222105	2021	ALLIANCE CENTER-EAST ASSOCIATION	Common Area@Zero Value .	-1	1	0
1723	222153	2021	LAKEMONT HOMEOWNERS ASSOC INC	Common Area@Zero Value .	-1	1	0
1724	222154	2021	LAKEMONT HOMEOWNERS ASSOC INC	Common Area@Zero Value .	-1	1	0
1725	222155	2021	LAKEMONT HOMEOWNERS ASSOC INC	Common Area@Zero Value .	-1	1	0

	A	B	C	D	E	F	G
1	Prop ID	Supp Yr	File As Name	Supp Desc	gl_assessed	prev_assessed	curr_assessed
1726	222156	2021	LAKEMONT HOMEOWNERS ASSOC INC	Common Area@Zero Value	-1	1	0
1727	222157	2021	BEAZER HOMES TEXAS LP	Common Area@Zero Value	-1	1	0
1728	222158	2021	LAKEMONT HOMEOWNERS ASSOC INC	Common Area@Zero Value	-1	1	0
1729	222169	2021	KINGS RIDGE HOMEOWNERS ASSOCIATION INC	Common Area@Zero Value	-1	1	0
1730	222170	2021	KINGS RIDGE HOMEOWNERS ASSOCIATION INC	Common Area@Zero Value	-1	1	0
1731	222171	2021	KINGS RIDGE HOMEOWNERS ASSOCIATION INC	Common Area@Zero Value	-1	1	0
1732	222172	2021	KINGS RIDGE HOMEOWNERS ASSOCIATION INC	Common Area@Zero Value	-1	1	0
1733	222218	2021	KINGS RIDGE HOMEOWNERS ASSOCIATION INC	Common Area@Zero Value	-1	1	0
1734	222219	2021	KINGS RIDGE HOMEOWNERS ASSOCIATION INC	Common Area@Zero Value	-1	1	0
1735	222240	2019	BOWEN, DARYL S & KIMBERLY J	LATE ADD HS (BOWEN)	0	485745	485745
1736	222240	2020	BOWEN, DARYL S & KIMBERLY J	LATE ADD HS (BOWEN)	0	485271	485271
1737	222240	2021	BOWEN, DARYL S & KIMBERLY J	LATE ADD HS (BOWEN)	0	524375	524375
1738	222372	2021	J RYAN AGENCY LLC	LATE ADD HS & OV65 (ZAMORANO)	0	551562	551562

	A	B	C	D	E	F	G
1	Prop ID	Supp Yr	File As Name	Supp Desc	gl_assessed	prev_assessed	curr_assessed
1739	222708	2021	STONE HILL FARMS/HOA SEC 2	Common Area@Zero Value .	-1	1	0
1740	222709	2021	STONE HILL FARMS/HOA SEC 2	Common Area@Zero Value .	-1	1	0
1741	222710	2021	STONE HILL FARMS/HOA SEC 2	Common Area@Zero Value .	-1	1	0
1742	222711	2021	STONE HILL FARMS/HOA SEC 2	Common Area@Zero Value .	-1	1	0
1743	222712	2021	STONE HILL FARMS/HOA SEC 2	Common Area@Zero Value .	-1	1	0
1744	222838	2020	KOHL'S ILLINOIS INC	CORRECT VALUE PER COURT ORDER	-1910823	6787823	4877000
1745	222838	2021	KOHL'S ILLINOIS INC	CORRECT VALUE PER COURT ORDER	-2337823	6787823	4450000
1746	222839	2020	997 VALLEY RIDGE LLC	CORRECT VALUE PER COURT ORDER	-750000	1500000	750000
1747	222883	2021	ROBSON DENTON DEV LP	Common Area@Zero Value .	-1	1	0
1748	222885	2021	ROBSON RANCH DENTON HOA	Common Area@Zero Value .	-1	1	0
1749	222910	2021	HIDDEN VALLEY AIRPARK ASSOC	Common Area@Zero Value .	-1	1	0
1750	222911	2021	HIDDEN VALLEY AIRPARK ASSOC	Common Area@Zero Value .	-1	1	0
1751	222940	2021	CREEKSIDE ADDITION HOMEOWNERS ASSOC INC	Common Area@Zero Value .	-1	1	0

	A	B	C	D	E	F	G
1	Prop ID	Supp Yr	File As Name	Supp Desc	gl_assessed	prev_assessed	curr_assessed
1752	222974	2021	CREEKSIDE ADDITION HOMEOWNERS ASSOC INC	Common Area@Zero Value .	-1	1	0
1753	222975	2021	CREEKSIDE ADDITION HOMEOWNERS ASSOC INC	Common Area@Zero Value .	-1	1	0
1754	222976	2021	CREEKSIDE ADDITION HOMEOWNERS ASSOC INC	Common Area@Zero Value .	-1	1	0
1755	222977	2021	CREEKSIDE ADDITION HOMEOWNERS ASSOC INC	Common Area@Zero Value .	-1	1	0
1756	223018	2021	CREEKSIDE ADDITION HOMEOWNERS ASSOC INC	Common Area@Zero Value .	-1	1	0
1757	223019	2021	CREEKSIDE ADDITION HOMEOWNERS ASSOC INC	Common Area@Zero Value .	-1	1	0
1758	223020	2021	CREEKSIDE ADDITION HOMEOWNERS ASSOC INC	Common Area@Zero Value .	-1	1	0
1759	223050	2021	CREEKSIDE ADDITION HOMEOWNERS ASSOC INC	Common Area@Zero Value .	-1	1	0
1760	223124	2021	CASTLE HILLS MASTER ASSOCIATION, INC	Common Area@Zero Value .	-1	1	0
1761	223134	2021	CASTLE HILLS MASTER ASSOCIATION, INC	Common Area@Zero Value .	-1	1	0
1762	223138	2021	CASTLE HILLS MASTER ASSOCIATION, INC	Common Area@Zero Value .	-1	1	0
1763	223158	2021	FOUNTAIN PARK BUSINESS OWNERS ASSOC	Common Area@Zero Value .	-1	1	0
1764	223322	2021	CASTLE HILLS MASTER ASSOCIATION, INC	Common Area@Zero Value .	-1	1	0

	A	B	C	D	E	F	G
1	Prop ID	Supp Yr	File As Name	Supp Desc	gl_assessed	prev_assessed	curr_assessed
1765	223385	2021	HERITAGE GREEN RESIDENTIAL ASSOCIATION INC	Common Area@Zero Value .	-1	1	0
1766	223537	2021	CASTLE HILLS MASTER ASSOCIATION, INC	Common Area@Zero Value .	-1	1	0
1767	223608	2021	CASTLE HILLS MASTER ASSOCIATION, INC	Common Area@Zero Value .	-1	1	0
1768	223709	2021	CASTLE HILLS MASTER ASSOCIATION, INC	Common Area@Zero Value .	-2	2	0
1769	223834	2021	STEWART CREEK EST HOMEOWNER ASSN	Common Area@Zero Value .	-1	1	0
1770	224047	2021	CASTLE HILLS MASTER ASSOCIATION, INC	Common Area@Zero Value .	-1	1	0
1771	224048	2021	CASTLE HILLS MASTER ASSOCIATION, INC	Common Area@Zero Value .	-1	1	0
1772	224119	2021	HERITAGE GREEN RESIDENTIAL ASSOCIATION INC	Common Area@Zero Value .	-1	1	0
1773	224127	2021	POST OAK OWNERS ASSOC INC	Common Area@Zero Value .	-1	1	0
1774	224146	2021	WINDSOR PLACE HOA	Common Area@Zero Value .	-1	1	0
1775	224179	2021	LOVETT, TRACEY TRUST	LATE ADD HS EXEMPTION	0	429000	429000
1776	224268	2021	WINDSOR PLACE HOA	Common Area@Zero Value .	-1	1	0
1777	224346	2020	HUNTER, ANNETTE	ADD OV65 HS GROUP (HUNTER)	0	320583	320583

	A	B	C	D	E	F	G
1	Prop ID	Supp Yr	File As Name	Supp Desc	gl_assessed	prev_assessed	curr_assessed
1778	224346	2021	HUNTER, ANNETTE	ADD HS GROUP (HUNTER)	0	341657	341657
				Common Area@Zero Value			
1779	224953	2021	HIGHLAND VILLAGE, CITY OF	.	-1	1	0
				Common Area@Zero Value			
1780	225307	2021	RANCH VENTURES LTD P/S	.	-1	1	0
				Common Area@Zero Value			
1781	225309	2021	RANCH VENTURES LTD P/S	.	-1	1	0
				Common Area@Zero Value			
1782	225310	2021	RANCH VENTURES LTD P/S	.	-1	1	0
				Common Area@Zero Value			
1783	225311	2021	RANCH VENTURES LTD P/S	.	-1	1	0
				Common Area@Zero Value			
1784	225343	2021	ARGENT FRANKFORD LP	.	-1	1	0
				Common Area@Zero Value			
1785	225360	2021	HERITAGE GREEN RESIDENTIAL ASSOCIATION INC	.	-1	1	0
1786	225392	2021	ISAZA, ALEJANDRA ESTRADA	LATE ADD HS (ISAZA)	0	348481	348481
				Common Area@Zero Value			
1787	225396	2021	LEGEND CREST PH III-HOA	.	-1	1	0
				Common Area@Zero Value			
1788	225424	2021	WORTHEN, CYNTHIA BURKS TR FAMILY TRUST	REMOVE HS, OV65 & FREEZE AMOUNT (JOHN)	0	309692	309692
				Common Area@Zero Value			
1789	225457	2021	LEGEND CREST PH III-HOA	.	-1	1	0
				Common Area@Zero Value			
1790	225516	2021	SHEPHERD LANE RETAIL POINT LLC	CORRECT VALUE PER COURT ORDER	-1975000	12525000	10550000
				Common Area@Zero Value			
1791	225543	2021	VOW HOMEOWNERS ASSOC	.	-1	1	0

	A	B	C	D	E	F	G
1	Prop ID	Supp Yr	File As Name	Supp Desc	gl_assessed	prev_assessed	curr_assessed
1792	225544	2021	VOW HOMEOWNERS ASSOC	Common Area@Zero Value .	-1	1	0
1793	225626	2020	CAMPBELL, ASHLEY NICOLE HUFFMAN PALMER	LATE ADD HS (CAMPBELL)	0	369780	369780
1794	225626	2021	CAMPBELL, ASHLEY NICOLE HUFFMAN PALMER	LATE ADD HS (CAMPBELL)	0	389147	389147
1795	225692	2020	BB3 HOLDING LLC	DELETE FROM ROLL PER MAPPING	-621425	621425	0
1796	225733	2021	WELLINGTON FLOWER MOUND	Common Area@Zero Value .	-1	1	0
1797	225734	2021	WELLINGTON FLOWER MOUND	Common Area@Zero Value .	-1	1	0
1798	225735	2021	WELLINGTON FLOWER MOUND	Common Area@Zero Value .	-1	1	0
1799	225736	2021	WELLINGTON FLOWER MOUND	Common Area@Zero Value .	-1	1	0
1800	225737	2021	WELLINGTON FLOWER MOUND	Common Area@Zero Value .	-1	1	0
1801	225738	2021	WELLINGTON FLOWER MOUND	Common Area@Zero Value .	-1	1	0
1802	225739	2021	WELLINGTON FLOWER MOUND	Common Area@Zero Value .	-1	1	0
1803	225752	2021	COVENTRY AT BRIDLEWOOD HOA	Common Area@Zero Value .	-1	1	0
1804	225836	2021	COVENTRY AT BRIDLEWOOD HOA	Common Area@Zero Value .	-1	1	0

	A	B	C	D	E	F	G
1	Prop ID	Supp Yr	File As Name	Supp Desc	gl_assessed	prev_assessed	curr_assessed
1805	225837	2021	COVENTRY AT BRIDLEWOOD HOA	Common Area@Zero Value .	-1	1	0
1806	225838	2021	COVENTRY AT BRIDLEWOOD HOA	Common Area@Zero Value .	-1	1	0
1807	225839	2021	COVENTRY AT BRIDLEWOOD HOA	Common Area@Zero Value .	-1	1	0
1808	225840	2021	COVENTRY AT BRIDLEWOOD HOA	Common Area@Zero Value .	-1	1	0
1809	225954	2021	BRISTOL PLACE AT BRIDLEWOOD HOA	Common Area@Zero Value .	-1	1	0
1810	225967	2021	BRISTOL PLACE AT BRIDLEWOOD HOA	Common Area@Zero Value .	-1	1	0
1811	226027	2021	VILLAGE DEV GP P/S	Common Area@Zero Value .	-1	1	0
1812	226028	2021	VILLAGE DEV GP P/S	Common Area@Zero Value .	-1	1	0
1813	226275	2021	BELMONT AT BRIDLEWOOD PH II HOA	Common Area@Zero Value .	-1	1	0
1814	226291	2021	BELMONT AT BRIDLEWOOD PH II HOA	Common Area@Zero Value .	-1	1	0
1815	226646	2021	CORINTH, CITY OF	Common Area@Zero Value .	-1	1	0
1816	226665	2021	CORINTH, CITY OF	Common Area@Zero Value .	-1	1	0
1817	226857	2021	WIND RIVER EST HOMEOWNERS	Common Area@Zero Value .	-1	1	0
1818	227117	2021	JOHN, GEORGE & ALEYAMMA	FREEZE_REFREEZE	0	439939	439939

	A	B	C	D	E	F	G
1	Prop ID	Supp Yr	File As Name	Supp Desc	gl_assessed	prev_assessed	curr_assessed
1819	227118	2020	JO, JULIO J & GARCIA, JENNIFER A	CHG TO CORRECT DVHS PRO-RATE DATE (JO)	0	324607	324607
1820	227122	2021	CORINTH, CITY OF	Common Area@Zero Value .	-1	1	0
1821	227124	2021	CORINTH, CITY OF	Common Area@Zero Value .	-1	1	0
1822	227125	2021	CORINTH, CITY OF	Common Area@Zero Value .	-1	1	0
1823	227151	2020	DALMAN, JOHN	LATE ADD HS & OV65 (DALMAN)	0	291166	291166
1824	227151	2021	DALMAN, JOHN	FREEZE_REFREEZE	0	306496	306496
1825	227235	2021	GLEN COVE HOA INC	Common Area@Zero Value .	-1	1	0
1826	227236	2021	GLEN COVE HOA INC	Common Area@Zero Value .	-1	1	0
1827	227391	2021	ROBSON DENTON DEV LP	Common Area@Zero Value .	-1	1	0
1828	227428	2021	WHITE, ROGER L & MAGDALENA R	LATE ADD OV65 (WHITE)	0	273946	273946
1829	227470	2021	ROBSON DENTON DEV LP	Common Area@Zero Value .	-1	1	0
1830	227506	2021	ROBSON DENTON DEV LP	Common Area@Zero Value .	-1	1	0
1831	227663	2021	ROBSON DENTON DEV LP	Common Area@Zero Value .	-1	1	0
1832	227721	2021	HILLEBRAND, HUGH NELSON & DIXIE J	FREEZE_REFREEZE	0	361242	361242

	A	B	C	D	E	F	G
1	Prop ID	Supp Yr	File As Name	Supp Desc	gl_assessed	prev_assessed	curr_assessed
1833	227803	2021	BLUE STAR LAND LP	Common Area@Zero Value .	-1	1	0
1834	227881	2021	THE TRAILS OF WEST FRISCO COMMUNITY ASSOCIATION INC	Common Area@Zero Value .	-1	1	0
1835	227882	2021	THE TRAILS OF WEST FRISCO COMMUNITY ASSOCIATION INC	Common Area@Zero Value .	-1	1	0
1836	228112	2021	ALLIANCE GATEWAY PH III ASSOC INC	Common Area@Zero Value .	-1	1	0
1837	228114	2021	ALLIANCE GATEWAY PH III ASSOC INC	Common Area@Zero Value .	-1	1	0
1838	228468	2021	EAGLE PASS AT OAKMONT HOMEOWNERS ASSOCIATION	Common Area@Zero Value .	-1	1	0
1839	228469	2021	EAGLE PASS AT OAKMONT HOMEOWNERS ASSOCIATION	Common Area@Zero Value .	-1	1	0
1840	228470	2021	EAGLE PASS AT OAKMONT HOMEOWNERS ASSOCIATION	Common Area@Zero Value .	-1	1	0
1841	228501	2021	COVENTRY AT BRIDLEWOOD HOA	Common Area@Zero Value .	-1	1	0
1842	228502	2021	COVENTRY AT BRIDLEWOOD HOA	Common Area@Zero Value .	-1	1	0
1843	228503	2021	GOLF CLUB AT BRIDLEWOOD	Common Area@Zero Value .	-1	1	0
1844	228959	2021	CASTLEWOOD HOMEOWNERS	Common Area@Zero Value .	-1	1	0

	A	B	C	D	E	F	G
1	Prop ID	Supp Yr	File As Name	Supp Desc	gl_assessed	prev_assessed	curr_assessed
1845	229011	2021	CASTLEWOOD HOMEOWNERS	Common Area@Zero Value	-1	1	0
1846	229033	2020	PATTERSON, JACQUELINE & PATRICK	FREEZE_REFREEZE	0	237404	237404
1847	229318	2021	BENT OAKS PARTNERS LTD	Common Area@Zero Value	-1	1	0
1848	229440	2021	VILLAS AT THE LAKES ON LEGACY DRIVE RA, INC	Common Area@Zero Value	-1	1	0
1849	229444	2021	VILLAS AT THE LAKES ON LEGACY DRIVE RA, INC	Common Area@Zero Value	-1	1	0
1850	229454	2021	VILLAS AT THE LAKES ON LEGACY DRIVE RA, INC	Common Area@Zero Value	-2	2	0
1851	229459	2021	VILLAS AT THE LAKES ON LEGACY DRIVE RA, INC	Common Area@Zero Value	-1	1	0
1852	229472	2021	VILLAS AT THE LAKES ON LEGACY DRIVE RA, INC	Common Area@Zero Value	-1	1	0
1853	229713	2021	DENTON COUNTY DEVELOPMENT DISTRICT #4	Common Area@Zero Value	-1	1	0
1854	229714	2021	DENTON COUNTY FRESH WATER SUPPLY DISTRICT NO. 6	Common Area@Zero Value	-1	1	0
1855	229826	2021	DESAMOURS, MARIA B & ALIX A	LATE ADD HS (DESAMOURS)	0	441499	441499
1856	229910	2021	DENTON COUNTY DEVELOPMENT DIST #4	Common Area@Zero Value	-1	1	0
1857	230217	2021	FATHL, BIJAN & PETGAR, MANA	LATE ADD HS & OVER-65 (FATHL)	0	429825	429825

	A	B	C	D	E	F	G
1	Prop ID	Supp Yr	File As Name	Supp Desc	gl_assessed	prev_assessed	curr_assessed
1858	230263	2021	MACK, JASON M	LATE ADD DVHS AS OF 8/18/2021 (MACK)	0	380927	380927
1859	230298	2021	LANTANA COMMUNITY ASSOC INC	Common Area@Zero Value .	-1	1	0
1860	230301	2021	LANTANA COMMUNITY ASSOC INC	Common Area@Zero Value .	-1	1	0
1861	230329	2021	LEGENDS TX HOMEOWNERS ASSOC INC	Common Area@Zero Value .	-1	1	0
1862	230483	2021	ALLIANCE GATEWAY PH III ASSOC INC	Common Area@Zero Value .	-1	1	0
1863	230487	2021	ALLIANCE GATEWAY PH III ASSOC INC	Common Area@Zero Value .	-1	1	0
1864	230571	2021	BELMONT AT BRIDLEWOOD PH II HOA	Common Area@Zero Value .	-1	1	0
1865	230805	2021	HIGHLAND SHORES OWNERS ASSOC	Common Area@Zero Value .	-1	1	0
1866	230806	2021	HIGHLAND SHORES OWNERS ASSOC	Common Area@Zero Value .	-1	1	0
1867	230833	2021	ESTATES AT TOUR 18 HOMEOWNER	Common Area@Zero Value .	-1	1	0
1868	230839	2021	TOWNE VIEW EST PH II HOA	Common Area@Zero Value .	-1	1	0
1869	230848	2021	LEGENDS TX HOMEOWNERS ASSOC INC	Common Area@Zero Value .	-1	1	0
1870	230849	2021	LEGENDS TX HOMEOWNERS ASSOC INC	Common Area@Zero Value .	-1	1	0

	A	B	C	D	E	F	G
1	Prop ID	Supp Yr	File As Name	Supp Desc	gl_assessed	prev_assessed	curr_assessed
1871	230852	2021	LEGENDS TX HOMEOWNERS ASSOC INC	Common Area@Zero Value .	-1	1	0
1872	230853	2021	LEGEND TRAILS PH 1 HOA	Common Area@Zero Value .	-1	1	0
1873	230854	2021	LEGEND TRAILS PH 1 HOA	Common Area@Zero Value .	-1	1	0
1874	230866	2021	BROOKSTONE MANDATORY HOA	Common Area@Zero Value .	-1	1	0
1875	230867	2021	BROOKSTONE MANDATORY HOA	Common Area@Zero Value .	-1	1	0
1876	230998	2021	ROBSON RANCH DENTON HOA	Common Area@Zero Value .	-1	1	0
1877	231015	2021	KSW HOLDING LP	Common Area@Zero Value .	-1	1	0
1878	231225	2021	GLEN COVE HOA INC	Common Area@Zero Value .	-1	1	0
1879	231882	2021	LEGENDS TX HOMEOWNERS ASSOC INC	Common Area@Zero Value .	-1	1	0
1880	231944	2021	LEGENDS TX HOMEOWNERS ASSOC INC	Common Area@Zero Value .	-1	1	0
1881	231990	2021	LEGENDS TX HOMEOWNERS ASSOC INC	Common Area@Zero Value .	-1	1	0
1882	232021	2021	LEGENDS TX HOMEOWNERS ASSOC INC	Common Area@Zero Value .	-1	1	0
1883	232214	2021	LEGENDS TX HOMEOWNERS ASSOC INC	Common Area@Zero Value .	-1	1	0

	A	B	C	D	E	F	G
1	Prop ID	Supp Yr	File As Name	Supp Desc	gl_assessed	prev_assessed	curr_assessed
1884	232410	2021	LEGEND TRAILS PH III HOA	Common Area@Zero Value .	-1	1	0
1885	232411	2021	LEGEND TRAILS PH III HOA	Common Area@Zero Value .	-1	1	0
1886	232412	2021	LEGEND TRAILS PH III HOA	Common Area@Zero Value .	-1	1	0
1887	232413	2021	LEGEND TRAILS PH III HOA	Common Area@Zero Value .	-1	1	0
1888	232638	2021	LEGENDS TX HOMEOWNERS ASSOC INC	Common Area@Zero Value .	-1	1	0
1889	232640	2021	LEGENDS TX HOMEOWNERS ASSOC INC	Common Area@Zero Value .	-1	1	0
1890	232671	2021	LEGENDS TX HOMEOWNERS ASSOC INC	Common Area@Zero Value .	-1	1	0
1891	232697	2021	LEGENDS TX HOMEOWNERS ASSOC INC	Common Area@Zero Value .	-1	1	0
1892	232740	2021	OLIVIER, GARTH J & ORTEGON, ARIEL A	LATE ADD OV65 (OLIVER/ORTEGON)	0	452185	452185
1893	232741	2021	BARKLEY, DANIEL L & ASHLEY Q	CORRECT VALUE	-7152	507152	500000
1894	232786	2021	STEWART PENINSULA HOMEOWNERS ASSOCIATION	Common Area@Zero Value .	-1	1	0
1895	232787	2021	STEWART PENINSULA HOMEOWNERS ASSOCIATION	Common Area@Zero Value .	-1	1	0
1896	232788	2021	STEWART PENINSULA HOMEOWNERS ASSOCIATION	Common Area@Zero Value .	-1	1	0

	A	B	C	D	E	F	G
1	Prop ID	Supp Yr	File As Name	Supp Desc	gl_assessed	prev_assessed	curr_assessed
1897	232817	2021	STEWART PENINSULA HOA	Common Area@Zero Value .	-1	1	0
1898	232895	2021	SHADOW BROOK PLACE HOA, INC	Common Area@Zero Value .	-1	1	0
1899	233079	2021	TEASLEY HARBOR HOMEOWNERS	Common Area@Zero Value .	-1	1	0
1900	233164	2021	KINGS RIDGE HOMEOWNERS ASSOCIATION INC	Common Area@Zero Value .	-1	1	0
1901	233281	2021	NADG/TRC LAKEPOINTE LP	CORRECT VALUE PER COURT ORDER	-488109	2288109	1800000
1902	233356	2021	GLEN COVE HOA INC	Common Area@Zero Value .	-1	1	0
1903	233389	2021	LEGENDS TX HOMEOWNERS ASSOC INC	Common Area@Zero Value .	-1	1	0
1904	233402	2021	LEGENDS TX HOMEOWNERS ASSOC INC	Common Area@Zero Value .	-1	1	0
1905	233418	2021	MILLER, TRAVIS A & SARAH J	LATE ADD HS (MILLER)	0	292672	292672
1906	233478	2021	PARKS OF CORINTH LP	Common Area@Zero Value .	-1	1	0
1907	233513	2021	PARKS OF CORINTH LP	Common Area@Zero Value .	-1	1	0
1908	233723	2021	BRIDLEWOOD LTD P/S	Common Area@Zero Value .	-1	1	0
1909	233801	2021	HERITAGE GREEN RESIDENTIAL ASSOCIATION INC	Common Area@Zero Value .	-1	1	0

	A	B	C	D	E	F	G
1	Prop ID	Supp Yr	File As Name	Supp Desc	gl_assessed	prev_assessed	curr_assessed
1910	233838	2021	STEWART CREEK EST HOMEOWNER ASSN	Common Area@Zero Value .	-1	1	0
1911	233914	2021	PARKS OF CORINTH LP	Common Area@Zero Value .	-1	1	0
1912	234112	2021	WELLINGTON FLOWER MOUND	Common Area@Zero Value .	-1	1	0
1913	234113	2021	WELLINGTON FLOWER MOUND	Common Area@Zero Value .	-1	1	0
1914	234202	2021	WATERFORD FALLS OWNERS A	Common Area@Zero Value .	-1	1	0
1915	234252	2021	THE TRAILS OF WEST FRISCO COMMUNITY ASSOCIATION INC	Common Area@Zero Value .	-1	1	0
1916	234253	2021	THE TRAILS OF WEST FRISCO COMMUNITY ASSOCIATION INC	Common Area@Zero Value .	-1	1	0
1917	234419	2021	THE TRAILS OF WEST FRISCO COMMUNITY ASSOCIATION INC	Common Area@Zero Value .	-1	1	0
1918	234506	2021	WELLINGTON FLOWER MOUND	Common Area@Zero Value .	-1	1	0
1919	234523	2021	CENTEX HOMES P/S	Common Area@Zero Value .	-1	1	0
1920	234526	2021	CENTEX HOMES P/S	Common Area@Zero Value .	-1	1	0
1921	234527	2021	CENTEX HOMES P/S	Common Area@Zero Value .	-1	1	0

	A	B	C	D	E	F	G
1	Prop ID	Supp Yr	File As Name	Supp Desc	gl_assessed	prev_assessed	curr_assessed
1922	234547	2021	WELLINGTON FLOWER MOUND	Common Area@Zero Value .	-1	1	0
1923	234548	2021	WELLINGTON FLOWER MOUND	Common Area@Zero Value .	-1	1	0
1924	234549	2021	WELLINGTON FLOWER MOUND	Common Area@Zero Value .	-1	1	0
1925	234722	2021	HOMEOWNERS ASSOC OF LONE STAR RANCH INC	Common Area@Zero Value .	-1	1	0
1926	234860	2021	FRISCO LEGACY LTD P/S	Common Area@Zero Value .	-1	1	0
1927	235028	2021	DR HORTON TEXAS LTD PS	Common Area@Zero Value .	-1	1	0
1928	235058	2021	HOMEOWNERS ASSOC OF LONE STAR RANCH INC	Common Area@Zero Value .	-1	1	0
1929	235101	2021	ALLIANCE GATEWAY PH III ASSOC INC	Common Area@Zero Value .	-1	1	0
1930	235102	2021	ALLIANCE GATEWAY PH III ASSOC INC	Common Area@Zero Value .	-1	1	0
1931	235103	2021	ALLIANCE GATEWAY PH III ASSOC INC	Common Area@Zero Value .	-1	1	0
1932	235151	2021	RANCH VENTURES LTD P/S	Common Area@Zero Value .	-1	1	0
1933	235152	2021	RANCH VENTURES LTD P/S	Common Area@Zero Value .	-1	1	0
1934	235153	2021	RANCH VENTURES LTD P/S	Common Area@Zero Value .	-1	1	0

	A	B	C	D	E	F	G
1	Prop ID	Supp Yr	File As Name	Supp Desc	gl_assessed	prev_assessed	curr_assessed
1935	235155	2021	HARRIS, PRESTON & MADISON	LATE ADD HS (HARRIS)	0	263490	263490
1936	235211	2021	LEGENDS TX HOMEOWNERS ASSOC INC	Common Area@Zero Value	-1	1	0
1937	235212	2021	LEGENDS TX HOMEOWNERS ASSOC INC	Common Area@Zero Value	-1	1	0
1938	235426	2021	STARDUST RANCH HOMEWONERS ASSN	Common Area@Zero Value	-1	1	0
1939	235526	2021	VOW HOMEOWNERS ASSOCIATION INC	Common Area@Zero Value	-1	1	0
1940	235673	2021	JOHN, VARGHESE T & ELIZABETH TRS JOHN VE FAMILY TRUST	LATE ADD HS & OV65 & FREEZE AMOUNT (JOHN)	0	409000	409000
1941	235829	2021	LAKEVIEW AT POINTE VISTA HOA INC	Common Area@Zero Value	-1	1	0
1942	235830	2021	LAKEVIEW AT POINTE VISTA HOA INC	Common Area@Zero Value	-1	1	0
1943	235831	2021	LAKEVIEW AT POINTE VISTA HOA INC	Common Area@Zero Value	-1	1	0
1944	235832	2021	LAKEVIEW AT POINTE VISTA HOA INC	Common Area@Zero Value	-1	1	0
1945	235839	2021	STONEBRIAR COUNTRY CLUB JV	UPC - UNDER PROTEST NOW CERTIFIED.	0	908715	908715
1946	235840	2021	STONEBRIAR COUNTRY CLUB JV	UPC - UNDER PROTEST NOW CERTIFIED.	0	297600	297600
1947	235949	2021	SANGER SERENDIPITY PARTNERS, LTD	Common Area@Zero Value	-1	1	0

	A	B	C	D	E	F	G
1	Prop ID	Supp Yr	File As Name	Supp Desc	gl_assessed	prev_assessed	curr_assessed
1948	235950	2021	SANGER SERENDIPITY PARTNERS, LTD	Common Area@Zero Value .	-1	1	0
1949	235951	2021	SANGER SERENDIPITY PARTNERS, LTD	Common Area@Zero Value .	-1	1	0
1950	236087	2021	TERRA/SOUTHLAKE J/V	Common Area@Zero Value .	-1	1	0
1951	236092	2021	TERRA/SOUTHLAKE J/V	Common Area@Zero Value .	-1	1	0
1952	236272	2021	HERITAGE GREEN RESIDENTIAL ASSOCIATION INC	Common Area@Zero Value .	-1	1	0
1953	236328	2021	CORINTH, CITY OF	Common Area@Zero Value .	-1	1	0
1954	236329	2021	CORINTH, CITY OF	Common Area@Zero Value .	-1	1	0
1955	236330	2021	PARKS OF CORINTH LTD PS	Common Area@Zero Value .	-1	1	0
1956	236331	2021	CORINTH, CITY OF	Common Area@Zero Value .	-1	1	0
1957	236411	2021	THE TRAILS OF WEST FRISCO COMMUNITY ASSOCIATION INC	Common Area@Zero Value .	-1	1	0
1958	236412	2021	THE TRAILS OF WEST FRISCO COMMUNITY ASSOCIATION INC	Common Area@Zero Value .	-1	1	0

	A	B	C	D	E	F	G
1	Prop ID	Supp Yr	File As Name	Supp Desc	gl_assessed	prev_assessed	curr_assessed
1959	236413	2021	THE TRAILS OF WEST FRISCO COMMUNITY ASSOCIATION INC	Common Area@Zero Value .	-1	1	0
1960	236414	2021	THE TRAILS OF WEST FRISCO COMMUNITY ASSOCIATION INC	Common Area@Zero Value .	-1	1	0
1961	236415	2021	THE TRAILS OF WEST FRISCO COMMUNITY ASSOCIATION INC	Common Area@Zero Value .	-1	1	0
1962	236587	2021	STEWART PENINSULA HOA	Common Area@Zero Value .	-1	1	0
1963	236588	2021	STEWART PENINSULA HOA	Common Area@Zero Value .	-1	1	0
1964	236589	2021	STEWART PENINSULA HOA	Common Area@Zero Value .	-1	1	0
1965	236590	2021	STEWART PENINSULA HOA	Common Area@Zero Value .	-1	1	0
1966	236591	2021	STEWART PENINSULA HOA	Common Area@Zero Value .	-1	1	0
1967	236592	2021	STEWART PENINSULA HOA	Common Area@Zero Value .	-1	1	0
1968	236593	2021	STEWART PENINSULA HOA	Common Area@Zero Value .	-1	1	0
1969	236672	2021	MCDONALD, JARED & KAILA	LATE ADD HS (MCDONALD)	0	385348	385348
1970	236850	2021	GARDEN PARK PLACE HOMEWONER ASSOCIATION	Common Area@Zero Value .	-1	1	0

	A	B	C	D	E	F	G
1	Prop ID	Supp Yr	File As Name	Supp Desc	gl_assessed	prev_assessed	curr_assessed
1971	236851	2021	GARDEN PARK PLACE HOMEWONER ASSOCIATION	Common Area@Zero Value .	-1	1	0
1972	237047	2021	SAUNDERS, CHARLES P	REMOVE HS AND OV-65 EXEMPTIONS (VANWEY)	0	285680	285680
1973	237082	2021	OWNERS ASSOC AT COUNTRY LAKES INC	Common Area@Zero Value .	-1	1	0
1974	237083	2021	OWNERS ASSOC AT COUNTRY LAKES INC	Common Area@Zero Value .	-1	1	0
1975	237086	2021	OWNERS ASSOC AT COUNTRY LAKES INC	Common Area@Zero Value .	-1	1	0
1976	237087	2021	OWNERS ASSOC AT COUNTRY LAKES INC	Common Area@Zero Value .	-1	1	0
1977	237088	2021	OWNERS ASSOC AT COUNTRY LAKES INC	Common Area@Zero Value .	-1	1	0
1978	237089	2021	OWNERS ASSOC AT COUNTRY LAKES INC	Common Area@Zero Value .	-1	1	0
1979	237137	2021	FU, FRANCIS CHI KEUNG & TING CHI DAWN KWOK	REMOVE HS (STINSON)	0	444318	444318
1980	237162	2021	VILLAGE DEV GP P/S	Common Area@Zero Value .	-1	1	0
1981	237163	2021	VILLAGE DEV GP P/S	Common Area@Zero Value .	-1	1	0
1982	237164	2021	VILLAGE DEV GP P/S	Common Area@Zero Value .	-1	1	0
1983	237270	2021	HERITAGE LAKE J/V	Common Area@Zero Value .	-1	1	0

	A	B	C	D	E	F	G
1	Prop ID	Supp Yr	File As Name	Supp Desc	gl_assessed	prev_assessed	curr_assessed
1984	237271	2021	HERITAGE LAKE J/V	Common Area@Zero Value .	-1	1	0
1985	237272	2021	HERITAGE LAKE J/V	Common Area@Zero Value .	-1	1	0
1986	237273	2021	HERITAGE LAKES HOMEOWNERS ASSN	Common Area@Zero Value .	-1	1	0
1987	237282	2021	AT INDUSTRIAL 4 HOLDCO LP	CORRECT VALUE PER COURT ORDER	-1881600	19929600	18048000
1988	237283	2021	AT INDUSTRIAL 4 HOLDCO LP	CORRECT VALUE PER COURT ORDER	-1512000	18792000	17280000
1989	237326	2021	SUMMIT OAKS HOMESOWNERS A	Common Area@Zero Value .	-1	1	0
1990	237366	2021	ALLIANCE GATEWAY PH III ASSOC INC	Common Area@Zero Value .	-1	1	0
1991	237369	2021	ALLIANCE GATEWAY PH III ASSOC INC	Common Area@Zero Value .	-1	1	0
1992	237371	2021	ALLIANCE GATEWAY PH III ASSOC INC	Common Area@Zero Value .	-1	1	0
1993	237375	2021	ALLIANCE GATEWAY PH III ASSOC INC	Common Area@Zero Value .	-1	1	0
1994	237394	2021	SUMMIT OAKS HOMEOWNERS ASSOC INC	Common Area@Zero Value .	-1	1	0
1995	237504	2021	ALLIANCE GATEWAY PH III ASSOC INC	Common Area@Zero Value .	-1	1	0
1996	237509	2020	ELEVEN ELEVEN REAL ESTATE HOLDINGS LLC	CORRECT VALUE PER COURT ORDER	-200000	2600000	2400000

	A	B	C	D	E	F	G
1	Prop ID	Supp Yr	File As Name	Supp Desc	gl_assessed	prev_assessed	curr_assessed
1997	237509	2021	ELEVEN ELEVEN REAL ESTATE HOLDINGS LLC	CORRECT VALUE PER COURT ORDER	-220000	2470000	2250000
1998	237510	2021	ALLIANCE GATEWAY PH III ASSOC INC	Common Area@Zero Value	-1	1	0
1999	237543	2021	PASQUINELLI'S PARKER ESTATES HOMEOWNERS ASSOCIATION	Common Area@Zero Value	-1	1	0
2000	237686	2021	PASQUINELLI PORTRAIT HOMES LP	Common Area@Zero Value	-1	1	0
2001	237687	2021	PASQUINELLI'S PARKER ESTATES HOMEOWNERS ASSOCIATION	Common Area@Zero Value	-1	1	0
2002	237688	2021	PASQUINELLI'S PARKER ESTATES HOMEOWNERS ASSOCIATION	Common Area@Zero Value	-1	1	0
2003	237689	2021	PASQUINELLI'S PARKER ESTATES HOMEOWNERS ASSOCIATION	Common Area@Zero Value	-1	1	0
2004	237690	2021	PASQUINELLI'S PARKER ESTATES HOMEOWNERS ASSOCIATION	Common Area@Zero Value	-1	1	0
2005	237691	2021	PASQUINELLI'S PARKER ESTATES HOMEOWNERS ASSOCIATION	Common Area@Zero Value	-1	1	0
2006	237692	2021	PASQUINELLI'S PARKER ESTATES HOMEOWNERS ASSOCIATION	Common Area@Zero Value	-1	1	0

	A	B	C	D	E	F	G
1	Prop ID	Supp Yr	File As Name	Supp Desc	gl_assessed	prev_assessed	curr_assessed
2007	237704	2021	THE TRAILS OF WEST FRISCO COMMUNITY ASSOC INC	Common Area@Zero Value .	-1	1	0
2008	237705	2021	THE TRAILS OF WEST FRISCO COMMUNITY ASSOC INC	Common Area@Zero Value .	-1	1	0
2009	237706	2021	THE TRAILS OF WEST FRISCO COMMUNITY ASSOC INC	Common Area@Zero Value .	-1	1	0
2010	237707	2021	THE TRAILS OF WEST FRISCO COMMUNITY ASSOC INC	Common Area@Zero Value .	-1	1	0
2011	237801	2021	HEATHER RIDGE ESTATES HOMEOWNERS ASSOCIATION INC	Common Area@Zero Value .	-1	1	0
2012	237882	2021	TRADITIONAL HERITAGE VILLAGE HOA INC	Common Area@Zero Value .	-1	1	0
2013	237883	2021	HEATHER RIDGE ESTATES HOMEOWNERS ASSOCIATION INC	Common Area@Zero Value .	-1	1	0
2014	237884	2021	TRADITIONAL HERITAGE VILLAGE HOA INC	Common Area@Zero Value .	-1	1	0
2015	237942	2021	HEATHER RIDGE ESTATES HOMEOWNERS ASSOCIATION INC	Common Area@Zero Value .	-1	1	0
2016	237979	2021	TRADITIONAL HERITAGE VILLAGE HOA INC	Common Area@Zero Value .	-1	1	0
2017	238152	2021	LEXINGTON GLEN HOA	Common Area@Zero Value .	-1	1	0
2018	238153	2021	FLOWER MOUND, TOWN OF	Common Area@Zero Value .	-1	1	0

	A	B	C	D	E	F	G
1	Prop ID	Supp Yr	File As Name	Supp Desc	gl_assessed	prev_assessed	curr_assessed
2019	238154	2021	LEXINGTON GLEN HOA	Common Area@Zero Value .	-1	1	0
2020	238155	2021	LEXINGTON GLEN HOA	Common Area@Zero Value .	-1	1	0
2021	238275	2021	SWORDS, SHEILA MARION	LATE ADD HS & OV65 (SWORDS)	0	205353	205353
2022	238355	2021	ROBSON RANCH DENTON HOA	Common Area@Zero Value .	-1	1	0
2023	238395	2021	ROBSON RANCH DENTON HOA	Common Area@Zero Value .	-1	1	0
2024	238396	2021	ROBSON DENTON DEV LP	Common Area@Zero Value .	-1	1	0
2025	238397	2021	ROBSON DENTON DEV LP	Common Area@Zero Value .	-1	1	0
2026	238443	2021	THE TRAILS OF WEST FRISCO COMMUNITY ASSOCIATION INC	Common Area@Zero Value .	-1	1	0
2027	238444	2021	THE TRAILS OF WEST FRISCO COMMUNITY ASSOCIATION INC	Common Area@Zero Value .	-1	1	0
2028	238445	2021	THE TRAILS OF WEST FRISCO COMMUNITY ASSOCIATION INC	Common Area@Zero Value .	-1	1	0
2029	238446	2021	THE TRAILS OF WEST FRISCO COMMUNITY ASSOCIATION INC	Common Area@Zero Value .	-1	1	0

	A	B	C	D	E	F	G
1	Prop ID	Supp Yr	File As Name	Supp Desc	gl_assessed	prev_assessed	curr_assessed
2030	238447	2021	THE TRAILS OF WEST FRISCO COMMUNITY ASSOCIATION INC	Common Area@Zero Value .	-1	1	0
2031	238553	2021	PARKS OF CORINTH LTD PS	Common Area@Zero Value .	-1	1	0
2032	238684	2021	HOMEOWNERS ASSOC OF LONE STAR RANCH INC	Common Area@Zero Value .	-1	1	0
2033	238685	2021	HOMEOWNERS ASSOC OF LONE STAR RANCH INC	Common Area@Zero Value .	-1	1	0
2034	238687	2021	HOMEOWNERS ASSOC OF LONE STAR RANCH INC	Common Area@Zero Value .	-1	1	0
2035	239021	2021	DENTON COUNTY FRESH WATER SUPPLY DISTRICT NO. 6	Common Area@Zero Value .	-1	1	0
2036	239085	2021	TERRA/SOUTHLAKE J/V	Common Area@Zero Value .	-1	1	0
2037	239184	2021	CHIPOTLE MEXICAN GRILL OF COLORADO LLC	CORRECT VALUE PER COURT ORDER	-120470	1020470	900000
2038	239199	2021	WAL-MART REAL ESTATE BUSINESS TRUST	Common Area@Zero Value .	0	1	1
2039	239512	2021	LITTLE ELM LAKEWOOD ESTATES HOMEOWNERS ASSOC	Common Area@Zero Value .	-1	1	0
2040	239513	2021	LITTLE ELM LAKEWOOD ESTATES HOMEOWNERS ASSOC	Common Area@Zero Value .	-1	1	0

	A	B	C	D	E	F	G
1	Prop ID	Supp Yr	File As Name	Supp Desc	gl_assessed	prev_assessed	curr_assessed
2041	239514	2021	LITTLE ELM LAKEWOOD ESTATES HOMEOWNERS ASSOC	Common Area@Zero Value .	-1	1	0
2042	239526	2021	DENTON COUNTY FRESH WATER SUPPLY DISTRICT NO.6	Common Area@Zero Value .	-1	1	0
2043	239591	2021	STARWOOD PH FOUR VILLAGE NO 13 HOA	Common Area@Zero Value .	-1	1	0
2044	239605	2021	LEGENDS TX HOMEOWNERS ASSOC INC	Common Area@Zero Value .	-1	1	0
2045	239606	2021	HERITAGE GREEN RESIDENTIAL ASSOCIATION INC	Common Area@Zero Value .	-1	1	0
2046	239613	2021	BAR V K AIR RANCH EST ASN	Common Area@Zero Value .	0	1	1
2047	239852	2021	JENSON, JAMES PATRICK	REMOVE OV65 AS 07/15/2021 (JENSON)	0	524239	524239
2048	240106	2021	NEWTON, MICHAEL J & CATHLIN SHEA VERPLANK	UPC - UNDER PROTEST NOW CERTIFIED.	-63044	1963044	1900000
2049	241196	2021	HOMEOWNERS ASSOC OF LONE STAR RANCH INC	Common Area@Zero Value .	-1	1	0
2050	241197	2021	HOMEOWNERS ASSOC OF LONE STAR RANCH INC	Common Area@Zero Value .	-1	1	0
2051	241203	2021	HOMEOWNERS ASSOC OF LONE STAR RANCH INC	Common Area@Zero Value .	-1	1	0
2052	241211	2021	HOMEOWNERS ASSOC OF LONE STAR RANCH INC	Common Area@Zero Value .	-1	1	0

	A	B	C	D	E	F	G
1	Prop ID	Supp Yr	File As Name	Supp Desc	gl_assessed	prev_assessed	curr_assessed
2053	241432	2021	DENTON COUNTY FRESH WATER SUPPLY DISTRICT NO.6	Common Area@Zero Value	-1	1	0
2054	241625	2021	ALLIANCE GATEWAY PH III ASSOC INC	Common Area@Zero Value	-1	1	0
2055	241805	2021	NEW MARKET - MIDWAY LLC	CORRECT VALUE PER COURT ORDER	-258987	5573235	5314248
2056	241807	2021	NEW MARKET - MIDWAY LLC	CORRECT VALUE PER COURT ORDER	0	3355950	3355950
2057	241833	2021	AT INDUSTRIAL 2 HOLDCO LP	CORRECT VALUE PER COURT ORDER	-3833096	31212356	27379260
2058	241856	2021	INDIAN CREEK/CARROLLTON HOMEOWNERS ASSOC INC	Common Area@Zero Value	-1	1	0
2059	242013	2019	PAOLI CONROY, GINA MARIE & PAOLI, VIRGINIA LEE	LATE ADD HS (PAOLI CONROY)	0	211214	211214
2060	242013	2020	PAOLI CONROY, GINA MARIE & PAOLI, VIRGINIA LEE	LATE ADD HS (PAOLI CONROY)	0	209213	209213
2061	242013	2021	PAOLI CONROY, GINA MARIE & PAOLI, VIRGINIA LEE	LATE ADD HS (PAOLI CONROY)	0	209213	209213
2062	242032	2021	AR PHASE 2 LLC	Common Area@Zero Value	-1	1	0
2063	242388	2021	KAYE, KARL RICHARD W/LIFE ESTATE LIVING TRUST	REMOVE HS AND OV-65 EXEMPTIONS (KAYE)	37549	119383	156932
2064	242432	2021	H&S SAHARAH INVESTMENTS LTD	Common Area@Zero Value	-1	1	0
2065	242458	2021	STRANDER, DERVIN ARNEL	CORRECT VALUE	-84409	1099409	1015000

	A	B	C	D	E	F	G
1	Prop ID	Supp Yr	File As Name	Supp Desc	gl_assessed	prev_assessed	curr_assessed
2066	242463	2021	H&S SAHARAH INVESTMENTS LTD	Common Area@Zero Value .	-1	1	0
2067	242470	2021	H&S SAHARAH INVESTMENTS LTD	Common Area@Zero Value .	-1	1	0
2068	242750	2021	CHEYENNE CROSSING RESIDENTIAL ASSOCIATION INC	Common Area@Zero Value .	-1	1	0
2069	242752	2021	CHEYENNE CROSSING RESIDENTIAL ASSOCIATION INC	Common Area@Zero Value .	-1	1	0
2070	242753	2021	CHEYENNE CROSSING RESIDENTIAL ASSOCIATION INC	Common Area@Zero Value .	-1	1	0
2071	242903	2021	THE TRAILS OF WEST FRISCO COMMUNITY ASSOCIATION INC	Common Area@Zero Value .	-1	1	0
2072	242904	2021	THE TRAILS OF WEST FRISCO COMMUNITY ASSOCIATION INC	Common Area@Zero Value .	-1	1	0
2073	243018	2020	GOLDEN SHAMROCK RLTY INC	CORRECT VALUE PER COURT ORDER	-245000	2445000	2200000
2074	243018	2021	GOLDEN SHAMROCK RLTY INC	CORRECT VALUE PER COURT ORDER	-187625	2387625	2200000
2075	243043	2021	ALLIANCE GATEWAY PH III ASSOC INC	Common Area@Zero Value .	-1	1	0
2076	243048	2021	ALLIANCE GATEWAY PH III ASSOC INC	Common Area@Zero Value .	-1	1	0

	A	B	C	D	E	F	G
1	Prop ID	Supp Yr	File As Name	Supp Desc	gl_assessed	prev_assessed	curr_assessed
2077	243263	2021	ELDORADO FAIRWAYS AT THE TRAILS HOA INC	Common Area@Zero Value .	-1	1	0
2078	243264	2021	ELDORADO FAIRWAYS AT THE TRAILS HOA INC	Common Area@Zero Value .	-1	1	0
2079	243265	2021	ELDORADO FAIRWAYS AT THE TRAILS HOA INC	Common Area@Zero Value .	-1	1	0
2080	243342	2021	NICHOLS, KENNETH & MARY	FREEZE_REFREEZE	0	1057911	1057911
2081	243386	2021	GRAYHAWK ASSOC OF HOMEOWNERS INC	Common Area@Zero Value .	-1	1	0
2082	243602	2021	GRAYHAWK ASSOC OF HOMEOWNERS INC	Common Area@Zero Value .	-1	1	0
2083	243704	2021	GRAYHAWK ASSOC OF HOMEOWNERS INC	Common Area@Zero Value .	-1	1	0
2084	243780	2021	GRAYHAWK ASSOC OF HOMEOWNERS INC	Common Area@Zero Value .	-1	1	0
2085	243781	2021	GRAYHAWK ASSOC OF HOMEOWNERS INC	Common Area@Zero Value .	-1	1	0
2086	243896	2021	FLOWER MOUND, TOWN OF	Common Area@Zero Value .	-1	1	0
2087	243928	2021	HEATHER RIDGE ESTATES HOMEOWNERS ASSOCIATION INC	Common Area@Zero Value .	-1	1	0
2088	243983	2021	ROBSON DENTON DEV LP	Common Area@Zero Value .	-1	1	0
2089	244005	2021	ROBSON DENTON DEV LP	Common Area@Zero Value .	-1	1	0

	A	B	C	D	E	F	G
1	Prop ID	Supp Yr	File As Name	Supp Desc	gl_assessed	prev_assessed	curr_assessed
2090	244036	2021	ROBSON DENTON DEV LP	Common Area@Zero Value .	-1	1	0
2091	244064	2021	ROBSON RANCH DENTON HOA	Common Area@Zero Value .	-1	1	0
2092	244105	2021	ROBSON DENTON DEV LP	Common Area@Zero Value .	-1	1	0
2093	244112	2021	ROBSON DENTON DEV LP	Common Area@Zero Value .	-1	1	0
2094	244131	2021	ROBSON DENTON DEV LP	Common Area@Zero Value .	-1	1	0
2095	244150	2021	ROBSON DENTON DEV LP	Common Area@Zero Value .	-1	1	0
2096	244196	2021	ROBSON RANCH DENTON HOA	Common Area@Zero Value .	-1	1	0
2097	244197	2021	ROBSON DENTON DEV LP	Common Area@Zero Value .	-1	1	0
2098	244220	2021	ROBSON RANCH DENTON HOA	Common Area@Zero Value .	-1	1	0
2099	244231	2021	ROBSON DENTON DEV LP	Common Area@Zero Value .	-1	1	0
2100	244244	2021	HARWOOD, PAUL E & ELKE G	LATE ADD DV2 AND OV65 (HARWOOD)	0	267000	267000
2101	244277	2021	ROBSON DENTON DEV LP	Common Area@Zero Value .	-1	1	0
2102	244401	2021	CHAPEL HILL ESTATES HOMEOWNERS ASSOCIATION INC	Common Area@Zero Value .	-1	1	0

	A	B	C	D	E	F	G
1	Prop ID	Supp Yr	File As Name	Supp Desc	gl_assessed	prev_assessed	curr_assessed
2103	244420	2021	PASQUINELLI PORTRAIT HOMES LP	Common Area@Zero Value .	-1	1	0
2104	244432	2021	PSENCIK, KEVIN & JAMI TR OF KEVIN & JAMI PSENCIK REVOC LIV TRUST	UPC - UNDER PROTEST NOW CERTIFIED.	32825	417175	450000
2105	244532	2021	THE TRAILS OF WEST FRISCO COMMUNITY ASSOCIATION, INC.	Common Area@Zero Value .	-1	1	0
2106	244533	2021	KIMBALL WEST FRISCO LTD PS	Common Area@Zero Value .	-1	1	0
2107	244534	2021	KIMBALL WEST FRISCO LTD PS	Common Area@Zero Value .	-1	1	0
2108	244591	2021	HARDEMAN ESTATES HOA, INC	Common Area@Zero Value .	-1	1	0
2109	244728	2021	HARDEMAN ESTATES HOA, INC	Common Area@Zero Value .	-1	1	0
2110	244729	2021	HARDEMAN ESTATES HOA, INC	Common Area@Zero Value .	-1	1	0
2111	244730	2020	VISTA RIDGE 07 A LLC	CORRECT VALUE PER COURT ORDER	-500000	12600000	12100000
2112	244730	2021	VISTA RIDGE 07 A LLC	CORRECT VALUE PER COURT ORDER	-170000	11970000	11800000
2113	244791	2021	GRAYHAWK ASSOC OF HOMEOWNERS INC	Common Area@Zero Value .	-1	1	0
2114	244792	2021	GRAYHAWK ASSOC OF HOMEOWNERS INC	Common Area@Zero Value .	-1	1	0

	A	B	C	D	E	F	G
1	Prop ID	Supp Yr	File As Name	Supp Desc	gl_assessed	prev_assessed	curr_assessed
2115	244793	2021	GRAYHAWK ASSOC OF HOMEOWNERS INC	Common Area@Zero Value .	-1	1	0
2116	244794	2021	GRAYHAWK ASSOC OF HOMEOWNERS INC	Common Area@Zero Value .	-1	1	0
2117	244828	2021	GRAYHAWK ASSOCIATION OF HOMEOWNERS INC	Common Area@Zero Value .	-1	1	0
2118	244959	2021	HILLS OF ARGYLE HOA	Common Area@Zero Value .	-1	1	0
2119	244971	2021	HILLS OF ARGYLE HOA	Common Area@Zero Value .	-1	1	0
2120	244990	2021	ELDORADO FAIRWAYS AT THE TRAILS HOA INC	Common Area@Zero Value .	-1	1	0
2121	244991	2021	ELDORADO FAIRWAYS AT THE TRAILS HOA INC	Common Area@Zero Value .	-1	1	0
2122	245156	2021	KING'S GARDEN HOA	Common Area@Zero Value .	-1	1	0
2123	245157	2021	KING'S GARDEN HOA	Common Area@Zero Value .	-1	1	0
2124	245158	2021	KING'S GARDEN HOA	Common Area@Zero Value .	-1	1	0
2125	245162	2021	AT OWNER 20 LP	Common Area@Zero Value .	-1	1	0
2126	245209	2021	KING'S GARDEN HOA	Common Area@Zero Value .	-1	1	0
2127	245317	2019	CONFIDENTIAL OWNER	LATE ADD HS (KEYES)	0	528954	528954
2128	245317	2020	CONFIDENTIAL OWNER	LATE ADD HS (KEYES)	0	522200	522200
2129	245317	2021	CONFIDENTIAL OWNER	LATE ADD HS (KEYES)	0	538323	538323

	A	B	C	D	E	F	G
1	Prop ID	Supp Yr	File As Name	Supp Desc	gl_assessed	prev_assessed	curr_assessed
2130	245331	2021	THE HOMESTEAD AT CARROLLTON HOA	Common Area@Zero Value .	-1	1	0
2131	245332	2021	THE HOMESTEAD AT CARROLLTON HOA	Common Area@Zero Value .	-1	1	0
2132	245333	2021	THE HOMESTEAD AT CARROLLTON HOA	Common Area@Zero Value .	-1	1	0
2133	245334	2021	THE HOMESTEAD AT CARROLLTON HOA	Common Area@Zero Value .	-1	1	0
2134	245335	2021	THE HOMESTEAD AT CARROLLTON HOA	Common Area@Zero Value .	-1	1	0
2135	245419	2021	GTGP INC	Common Area@Zero Value .	-1	1	0
2136	245471	2021	ROBSON DENTON DEV LP	Common Area@Zero Value .	-1	1	0
2137	245478	2021	CHAPEL HILL ESTATES HOA	Common Area@Zero Value .	-1	1	0
2138	245479	2021	CHAPEL HILL ESTATES HOA	Common Area@Zero Value .	-1	1	0
2139	245482	2021	HERITAGE LAKES HOMEOWNERS ASSN	Common Area@Zero Value .	-1	1	0
2140	245483	2021	HERITAGE LAKES HOMEOWNERS ASSN	Common Area@Zero Value .	-1	1	0
2141	245487	2021	FLOWER MOUND, TOWN OF	Common Area@Zero Value .	-1	1	0
2142	245488	2021	GRAND PARK EST HOMEOWNERS ASSOC	Common Area@Zero Value .	-1	1	0
2143	245529	2019	PRUITT, DAVID	LATE ADD DP (PRUITT)	0	212780	212780

	A	B	C	D	E	F	G
1	Prop ID	Supp Yr	File As Name	Supp Desc	gl_assessed	prev_assessed	curr_assessed
2144	245529	2020	PRUITT, DAVID	FREEZE_REFREEZE	0	214233	214233
2145	245529	2021	PRUITT, DAVID	FREEZE_REFREEZE	0	212000	212000
2146	245751	2021	THE KNOLL HOMEOWNERS ASSOCIATION INC	Common Area@Zero Value	-1	1	0
2147	245752	2021	SPICER, MATTHEW D & LAURIE A	Common Area@Zero Value	-1	1	0
2148	245753	2021	THE KNOLL HOMEOWNERS ASSOCIATION INC	Common Area@Zero Value	-1	1	0
2149	245844	2021	HARRIET CREEK RANCH HOA	Common Area@Zero Value	-1	1	0
2150	246039	2021	EASON, SHONDALYN YVETTA & KEITH EDWIN JR	LATE ADD HS & DV4 (EASON)	0	225090	225090
2151	246576	2021	PROVIDENCE HOMEOWNERS ASSOCIATION INC	Common Area@Zero Value	-1	1	0
2152	246577	2021	PROVIDENCE HOA INC	Common Area@Zero Value	-1	1	0
2153	246578	2021	PROVIDENCE VILLAGE, TOWN OF	Common Area@Zero Value	-1	1	0
2154	246600	2021	PROVIDENCE HOA INC	Common Area@Zero Value	-1	1	0
2155	246602	2021	EILERS, STEVEN & SHAHRZAD PAKBIN EILERS	LATE ADD HS (EILERS)	0	302000	302000
2156	246665	2019	BOLTON, JESSICA	LATE ADD HS(BOLTON)	0	218317	218317
2157	246665	2020	BOLTON, JESSICA	LATE ADD HS(BOLTON)	0	196013	196013
2158	246665	2021	BOLTON, JESSICA	LATE ADD HS(BOLTON)	0	211959	211959
2159	247022	2021	PROVIDENCE HOA INC	Common Area@Zero Value	-1	1	0

	A	B	C	D	E	F	G
1	Prop ID	Supp Yr	File As Name	Supp Desc	gl_assessed	prev_assessed	curr_assessed
2160	247108	2021	FRISCO LEGACY LTD P/S	Common Area@Zero Value .	-1	1	0
2161	247204	2021	FRISCO LEGACY LTD P/S	Common Area@Zero Value .	-1	1	0
2162	247319	2021	GRIFFIN PARC RESIDENTIAL ASSOCIATION INC	Common Area@Zero Value .	-1	1	0
2163	247323	2021	FRISCO LEGACY LTD P/S	Common Area@Zero Value .	-1	1	0
2164	247334	2021	GRIFFIN PARC RESIDENTIAL ASSOCIATION INC	Common Area@Zero Value .	-1	1	0
2165	247549	2021	WELLINGTON OF FLOWER MOUND RES ASSOC	Common Area@Zero Value .	-1	1	0
2166	247550	2021	WELLINGTON OF FLOWER MOUND RES ASSOC	Common Area@Zero Value .	-1	1	0
2167	247591	2021	WELLINGTON OF FLOWER MOUND RES ASSOC	Common Area@Zero Value .	-1	1	0
2168	247598	2021	WELLINGTON OF FLOWER MOUND RES ASSOC	Common Area@Zero Value .	-1	1	0
2169	247599	2021	WELLINGTON OF FLOWER MOUND RES ASSOC	Common Area@Zero Value .	-1	1	0
2170	247600	2021	WELLINGTON OF FLOWER MOUND RES ASSOC	Common Area@Zero Value .	-1	1	0
2171	247610	2021	WELLINGTON OF FLOWER MOUND RES ASSOC	Common Area@Zero Value .	-1	1	0
2172	247627	2021	BNM PROP LP P/S	Common Area@Zero Value .	-1	1	0

	A	B	C	D	E	F	G
1	Prop ID	Supp Yr	File As Name	Supp Desc	gl_assessed	prev_assessed	curr_assessed
2173	247748	2021	ESTATES OF INDIAN CREEK PH IB-HOA	Common Area@Zero Value .	-1	1	0
2174	247822	2021	THE TRAILS OF WEST FRISCO COMMUNITY ASSOCIATION, INC.	Common Area@Zero Value .	-1	1	0
2175	247823	2021	THE TRAILS OF WEST FRISCO COMMUNITY ASSOCIATION, INC.	Common Area@Zero Value .	-1	1	0
2176	247953	2019	PANOYAN, NATHALIE LEGACY WEALTH TRUST	LATE ADD HS (PANOYAN)	0	558088	558088
2177	247979	2021	ESTATES ON LEGACY DRIVE PH 2 HOA	Common Area@Zero Value .	-1	1	0
2178	248613	2021	MOORE, STEPHEN JAMES & LESLEY ANN TRS MOORE FAMILY LIVING TRUST	LATE ADD HS & OV65 (MOORE)	0	385389	385389
2179	248789	2021	LUNDQUIST, ERIC	FREEZE_REFREEZE	0	338735	338735
2180	248943	2021	OWNERS ASSOC AT COUNTRY LAKES INC	Common Area@Zero Value .	-1	1	0
2181	248944	2021	OWNERS ASSOC AT COUNTRY LAKES INC	Common Area@Zero Value .	-1	1	0
2182	248945	2021	OWNERS ASSOC AT COUNTRY LAKES INC	Common Area@Zero Value .	-1	1	0
2183	249064	2021	OWNERS ASSOC AT COUNTRY LAKES INC	Common Area@Zero Value .	-1	1	0
2184	249124	2021	OWNERS ASSOC AT COUNTRY LAKES INC	Common Area@Zero Value .	-1	1	0

	A	B	C	D	E	F	G
1	Prop ID	Supp Yr	File As Name	Supp Desc	gl_assessed	prev_assessed	curr_assessed
2185	249146	2021	OWNERS ASSOC AT COUNTRY LAKES INC	Common Area@Zero Value .	-1	1	0
2186	249185	2021	OWNERS ASSOC AT COUNTRY LAKES INC	Common Area@Zero Value .	-1	1	0
2187	249188	2021	KIMBERLIN, CODY & FITZGERALD, RYAN	REMOVE DV (KIMBERLIN)	0	241527	241527
2188	249262	2021	ESTATES OF INDIAN CREEK HOA	Common Area@Zero Value .	-1	1	0
2189	249266	2021	ESTATES OF INDIAN CREEK HOA	Common Area@Zero Value .	-1	1	0
2190	249275	2021	CENTEX HOMES P/S	Common Area@Zero Value .	-1	1	0
2191	249331	2021	ESTATES OF INDIAN CREEK HOA	Common Area@Zero Value .	-1	1	0
2192	249332	2021	ESTATES OF INDIAN CREEK HOA	Common Area@Zero Value .	-1	1	0
2193	249392	2021	ESTATES OF INDIAN CREEK HOA	Common Area@Zero Value .	-1	1	0
2194	249393	2021	ESTATES OF INDIAN CREEK HOA	Common Area@Zero Value .	-1	1	0
2195	249395	2021	AT INDUSTRIAL 4 HOLDCO LP	CORRECT VALUE PER COURT ORDER	-2598750	35862750	33264000
2196	249399	2021	THE LAKES ON LEGACY DR HOA	Common Area@Zero Value .	-1	1	0
2197	249403	2021	JAMES, DONNA LANCASTER	Common Area@Zero Value .	-1	1	0

	A	B	C	D	E	F	G
1	Prop ID	Supp Yr	File As Name	Supp Desc	gl_assessed	prev_assessed	curr_assessed
2198	249442	2021	GREENS OF OAKMONT HOA	Common Area@Zero Value .	-1	1	0
2199	249664	2021	GRAYHAWK ASSOC OF HOMEOWNERS INC	Common Area@Zero Value .	-1	1	0
2200	249743	2021	CHEYENNE CROSSING RESIDENTIAL ASSOCIATION INC	Common Area@Zero Value .	-1	1	0
2201	249798	2021	HEFFERNAN, KYLA HUCKABY	LATE ADD HS EXEMPTION (HEFFERNAN)	-1890	183890	182000
2202	249824	2021	CARRABY, WARDELL & ANGELA	REMOVE DV4 (CARRABY)	0	387594	387594
2203	249991	2021	PRESERVE AT PECAN CREEK HOMEOWNERS ASSOCIATION INC	Common Area@Zero Value .	-1	1	0
2204	250170	2021	CASTLE HILLS MASTER ASSOCIATION, INC	Common Area@Zero Value .	-1	1	0
2205	250252	2021	CASTLE HILLS MASTER ASSOCIATION, INC	Common Area@Zero Value .	-1	1	0
2206	250291	2021	CASTLE HILLS MASTER ASSOCIATION, INC	Common Area@Zero Value .	-1	1	0
2207	250330	2021	CROSS OAK RANCH HOMEOWNERS ASSOC INC	Common Area@Zero Value .	-1	1	0
2208	250368	2021	CASTLE HILLS MASTER ASSOCIATION, INC	Common Area@Zero Value .	-1	1	0
2209	250483	2021	ELDORADO EST WEST HOA INC	Common Area@Zero Value .	-1	1	0

	A	B	C	D	E	F	G
1	Prop ID	Supp Yr	File As Name	Supp Desc	gl_assessed	prev_assessed	curr_assessed
2210	250500	2021	ELDORADO EST WEST HOA INC	Common Area@Zero Value	-1	1	0
2211	250680	2021	SUTHERLAND, STEVEN K & LAURA L	FREEZE_REFREEZE	0	370182	370182
2212	250681	2021	DENTON CO FWSD #6	Common Area@Zero Value	-1	1	0
2213	250689	2021	DENTON CO FWSD #6	Common Area@Zero Value	-1	1	0
2214	250696	2021	MAA HAR-RESIDENTIAL INC	Common Area@Zero Value	-1	1	0
2215	250726	2021	ESTATES OF INDIAN CREEK HOA	Common Area@Zero Value	-1	1	0
2216	250727	2021	ESTATES OF INDIAN CREEK HOA	Common Area@Zero Value	-1	1	0
2217	250912	2021	ASHTON DALLAS RESIDENTIAL LP	Common Area@Zero Value	-1	1	0
2218	251026	2021	PASQUINELLI PORTRAIT HOMES LP	Common Area@Zero Value	-1	1	0
2219	251037	2021	PASQUINELLI PORTRAIT HOMES LP	Common Area@Zero Value	-1	1	0
2220	251055	2021	PASQUINELLI'S PARKER ESTATES HOMEOWNERS ASSOCIATION	Common Area@Zero Value	-1	1	0
2221	251126	2021	PASQUINELLI PORTRAIT HOMES LP	Common Area@Zero Value	-1	1	0
2222	251302	2021	ROBINSON RIDGE HOA	Common Area@Zero Value	-1	1	0

	A	B	C	D	E	F	G
1	Prop ID	Supp Yr	File As Name	Supp Desc	gl_assessed	prev_assessed	curr_assessed
2223	251529	2021	PASQUINELLI'S PARKER ESTATES HOMEOWNERS ASSOCIATION	Common Area@Zero Value .	-1	1	0
2224	251570	2021	FM1171 CHIMNEY ROCK HOMEOWNERS ASSOC INC	Common Area@Zero Value .	-1	1	0
2225	251571	2021	FM1171 CHIMNEY ROCK HOMEOWNERS ASSOC INC	Common Area@Zero Value .	-1	1	0
2226	251602	2021	FM1171 CHIMNEY ROCK HOMEOWNERS ASSOC INC	Common Area@Zero Value .	-1	1	0
2227	251603	2021	FM1171 CHIMNEY ROCK HOMEOWNERS ASSOC INC	Common Area@Zero Value .	-1	1	0
2228	251604	2021	FM1171 CHIMNEY ROCK HOMEOWNERS ASSOC INC	Common Area@Zero Value .	-1	1	0
2229	251628	2021	EDLORADO ESTATES PH II HOA	Common Area@Zero Value .	-1	1	0
2230	251630	2021	HARRIET CREEK RANCH HOA	Common Area@Zero Value .	-1	1	0
2231	251631	2021	HARRIET CREEK RANCH HOA	Common Area@Zero Value .	-1	1	0
2232	251632	2021	TEXAS DEPARTMENT OF TRANSPORTATION	Common Area@Zero Value .	-1	1	0
2233	251633	2021	TEXAS DEPARTMENT OF TRANSPORTATION	Common Area@Zero Value .	-1	1	0
2234	251641	2021	HOMEOWNERS ASSOC OF LONE STAR RANCH INC	Common Area@Zero Value .	-1	1	0
2235	251742	2021	WELLINGTON OF FLOWER MOUND RES ASSOC	Common Area@Zero Value .	-1	1	0

	A	B	C	D	E	F	G
1	Prop ID	Supp Yr	File As Name	Supp Desc	gl_assessed	prev_assessed	curr_assessed
2236	251743	2021	WELLINGTON OF FLOWER MOUND RES ASSOC	Common Area@Zero Value .	-1	1	0
2237	251745	2021	FLOWER MOUND, TOWN OF	Common Area@Zero Value .	-1	1	0
2238	251746	2021	ELDORADO EST WEST HOA INC	Common Area@Zero Value .	-1	1	0
2239	251747	2021	ELDORADO EST WEST HOA INC	Common Area@Zero Value .	-1	1	0
2240	251748	2021	ELDORADO EST WEST HOA INC	Common Area@Zero Value .	-1	1	0
2241	251749	2021	ELDORADO EST WEST HOA INC	Common Area@Zero Value .	-1	1	0
2242	251750	2021	ELDORADO EST WEST HOA INC	Common Area@Zero Value .	-1	1	0
2243	251781	2021	EDLORADO ESTATES PH II HOA	Common Area@Zero Value .	-1	1	0
2244	251782	2021	EDLORADO ESTATES PH II HOA	Common Area@Zero Value .	-1	1	0
2245	251785	2021	ESTATES ON LEGACY DRIVE PH 2 HOA	Common Area@Zero Value .	-1	1	0
2246	251796	2021	ESTATES OF INDIAN CREEK PH IB-HOA	Common Area@Zero Value .	-1	1	0
2247	251797	2021	KING'S GARDEN HOA	Common Area@Zero Value .	-1	1	0
2248	251806	2021	HOMEOWNERS ASSOC OF LONE STAR RANCH INC	Common Area@Zero Value .	-1	1	0

	A	B	C	D	E	F	G
1	Prop ID	Supp Yr	File As Name	Supp Desc	gl_assessed	prev_assessed	curr_assessed
2249	251830	2021	ELDORADO FAIRWAYS AT THE TRAILS HOA INC	Common Area@Zero Value .	-1	1	0
2250	251831	2021	ELDORADO FAIRWAYS AT THE TRAILS HOA INC	Common Area@Zero Value .	-1	1	0
2251	251994	2021	WELLINGTON OF FLOWER MOUND RES ASSOC	Common Area@Zero Value .	-1	1	0
2252	252157	2021	KINGS CROSSING (LITTLE ELM) HOA INC	Common Area@Zero Value .	-1	1	0
2253	252607	2021	ENCLAVES AT SILVER CREEK HOA	Common Area@Zero Value .	-1	1	0
2254	252644	2021	HIDDEN VALLEY AIRPARK ASSOC	Common Area@Zero Value .	-1	1	0
2255	252997	2021	ALKAZZAZ, YASSER & SIRINE	REMOVE HS (ALKAZZAZ)	0	220829	220829
2256	253032	2021	WHEELER RIDGE HOMEOWNERS ASSOC	Common Area@Zero Value .	-1	1	0
2257	253057	2021	WHEELER RIDGE HOMEOWNERS ASSOC	Common Area@Zero Value .	-1	1	0
2258	253058	2021	WHEELER RIDGE HOMEOWNERS ASSOC	Common Area@Zero Value .	-1	1	0
2259	253108	2021	WHEELER RIDGE HOMEOWNERS ASSOC	Common Area@Zero Value .	-1	1	0
2260	253226	2021	PALOMA CREEK HOA INC	Common Area@Zero Value .	-1	1	0
2261	253252	2021	PALOMA CREEK HOA INC	Common Area@Zero Value .	-1	1	0
2262	253269	2021	CHANTRY, DANIELLE	LATE ADD HS (CHANTRY)	0	216003	216003

	A	B	C	D	E	F	G
1	Prop ID	Supp Yr	File As Name	Supp Desc	gl_assessed	prev_assessed	curr_assessed
2263	253396	2021	PALOMA CREEK HOA INC	Common Area@Zero Value .	-1	1	0
2264	253501	2021	PALOMA CREEK HOA INC	Common Area@Zero Value .	-1	1	0
2265	253542	2021	PALOMA CREEK HOA INC	Common Area@Zero Value .	-1	1	0
2266	253543	2021	PALOMA CREEK HOA INC	Common Area@Zero Value .	-1	1	0
2267	253553	2021	PALOMA CREEK HOA INC	Common Area@Zero Value .	-1	1	0
2268	253568	2021	PALOMA CREEK HOA INC	Common Area@Zero Value .	-1	1	0
2269	253569	2021	PALOMA CREEK HOA INC	Common Area@Zero Value .	-1	1	0
2270	253610	2021	PROVIDENCE HOA INC	Common Area@Zero Value .	-1	1	0
2271	253692	2021	HERITAGE LAKE HOA	Common Area@Zero Value .	-1	1	0
2272	253747	2021	PALOMA CREEK HOA INC	Common Area@Zero Value .	-1	1	0
2273	253780	2021	NADG/TRC LAKEPOINTE LP	CORRECT VALUE PER COURT ORDER	-362601	1862601	1500000
2274	253883	2021	DOOLITTLE, JOHN CURTISS & ROBERTA MARY LIVING TRUST	ADD AG VALUATION	-483324	1337500	854176
2275	253913	2021	BARRINGTON HILLS HOA	Common Area@Zero Value .	-1	1	0

	A	B	C	D	E	F	G
1	Prop ID	Supp Yr	File As Name	Supp Desc	gl_assessed	prev_assessed	curr_assessed
2276	253916	2021	CROSS OAK RANCH HOMEOWNERS ASSOC INC	Common Area@Zero Value .	-1	1	0
2277	253919	2021	CROSS OAK RANCH HOMEOWNERS ASSOC INC	Common Area@Zero Value .	-1	1	0
2278	253920	2021	CROSS OAK RANCH HOMEOWNERS ASSOC INC	Common Area@Zero Value .	-1	1	0
2279	253926	2021	GRIFFIN PARC RESIDENTIAL ASSOCIATION INC	Common Area@Zero Value .	-1	1	0
2280	253927	2021	GRIFFIN PARC RESIDENTIAL ASSOCIATION INC	Common Area@Zero Value .	-1	1	0
2281	253938	2021	CARMEN INVESTMENTS INC	Common Area@Zero Value .	-1	1	0
2282	254107	2021	GRIFFIN PARC RESIDENTIAL ASSOCIATION INC	Common Area@Zero Value .	-1	1	0
2283	254108	2021	GRAYHAWK ASSOCIATION OF HOMEOWNERS INC	Common Area@Zero Value .	-1	1	0
2284	254109	2021	GRIFFIN PARC RESIDENTIAL ASSOCIATION INC	Common Area@Zero Value .	-1	1	0
2285	254110	2021	GRIFFIN PARC RESIDENTIAL ASSOCIATION INC	Common Area@Zero Value .	-1	1	0
2286	254628	2021	HARMON, JAMES A & JOYCE A W/LIFE ESTATE & PATRICIA A H BROCKETT	Common Area@Zero Value .	-1	1	0
2287	254629	2021	HARMON, JAMES A & JOYCE A W/LIFE ESTATE & PATRICIA A H BROCKETT	Common Area@Zero Value .	-1	1	0

	A	B	C	D	E	F	G
1	Prop ID	Supp Yr	File As Name	Supp Desc	gl_assessed	prev_assessed	curr_assessed
2288	254630	2021	HARMON, L Z, SR	Common Area@Zero Value .	-1	1	0
2289	254823	2021	ROBINSON OAKS HOA	Common Area@Zero Value .	-1	1	0
2290	254844	2021	ROBINSON OAKS HOA	Common Area@Zero Value .	-1	1	0
2291	255120	2021	HERITAGE LAKE HOA	Common Area@Zero Value .	-1	1	0
2292	255121	2021	HERITAGE LAKE HOA	Common Area@Zero Value .	-1	1	0
2293	255122	2021	HERITAGE LAKE HOA	Common Area@Zero Value .	-1	1	0
2294	255234	2021	HOMEOWNERS ASSOC OF LONE STAR RANCH INC	Common Area@Zero Value .	-1	1	0
2295	255380	2021	HOMEOWNERS ASSOC OF LONE STAR RANCH INC	Common Area@Zero Value .	-1	1	0
2296	255415	2021	STARDUST PHASE ONE HOMEOWNERS ASSOCIATION INC	Common Area@Zero Value .	-1	1	0
2297	255434	2021	ELDORADO EST WEST HOA INC	Common Area@Zero Value .	-1	1	0
2298	255438	2021	NADG/TRC LAKEPOINTE LP	CORRECT VALUE PER COURT ORDER	-483112	2383112	1900000
2299	255825	2021	HOMEOWNERS ASSOCIATION OF FRISCO RANCH INC	Common Area@Zero Value .	-1	1	0
2300	256029	2021	KING'S GARDEN HOA	Common Area@Zero Value .	-1	1	0

	A	B	C	D	E	F	G
1	Prop ID	Supp Yr	File As Name	Supp Desc	gl_assessed	prev_assessed	curr_assessed
2301	256035	2021	HOMEOWNERS ASSOCIATION OF FRISCO RANCH INC	Common Area@Zero Value .	-1	1	0
2302	256036	2021	HOA OF FRISCO RANCH, INC.	Common Area@Zero Value .	-1	1	0
2303	256500	2021	HASHIMOTO, MERLE GERALDINE & MASA ROCKY	FREEZE_REFREEZE	0	264363	264363
2304	256752	2020	BEN-MIL ASSOCIATES INC ETAL	CORRECT VALUE PER COURT ORDER	-340000	3050000	2710000
2305	256752	2021	BEN-MIL ASSOCIATES INC ETAL	CORRECT VALUE PER COURT ORDER	-267555	2977555	2710000
2306	256815	2021	ELDORADO ESTATES PH III HOMEOWNERS ASSOC INC	Common Area@Zero Value .	-1	1	0
2307	256816	2021	ELDORADO ESTATES PH III HOMEOWNERS ASSOC INC	Common Area@Zero Value .	-1	1	0
2308	256817	2021	ELDORADO ESTATES PH III HOMEOWNERS ASSOC INC	Common Area@Zero Value .	-1	1	0
2309	256959	2021	THE PRESERVE AT PECAN CREEK HOA INC	Common Area@Zero Value .	-1	1	0
2310	257117	2021	CEDAR CREEK DEV LLC	Common Area@Zero Value .	-1	1	0
2311	257119	2021	CEDAR CREEK DEV LLC	Common Area@Zero Value .	-1	1	0
2312	257130	2021	UNIVERSITY LODGING PARTNERS LP	CORRECT VALUE PER COURT ORDER	-1766390	4426390	2660000
2313	257144	2021	NEESE, CHARLES M II & MICHELLE T	Common Area@Zero Value .	-1	1	0

	A	B	C	D	E	F	G
1	Prop ID	Supp Yr	File As Name	Supp Desc	gl_assessed	prev_assessed	curr_assessed
2314	257145	2021	CEDAR CREEK DEV LLC	Common Area@Zero Value .	-1	1	0
2315	257146	2021	CEDAR CREEK DEV LLC	Common Area@Zero Value .	-1	1	0
2316	257147	2021	CEDAR CREEK DEV LLC	Common Area@Zero Value .	-1	1	0
2317	257148	2021	CEDAR CREEK DEV LLC	Common Area@Zero Value .	-1	1	0
2318	257149	2021	CEDAR CREEK DEV LLC	Common Area@Zero Value .	-1	1	0
2319	257889	2021	GATHEGU, PETER W & TERESIAH W NJERI	LATE ADD HS (GATHEGU) & REMOVE HS (BEAN)	0	259631	259631
2320	258014	2021	HIGH COUNTRY PARTNERS LP	Common Area@Zero Value .	-1	1	0
2321	258067	2021	SANGER CIRCLE HOMEOWNER'S ASSOCIATION	Common Area@Zero Value .	-1	1	0
2322	258069	2021	SANGER TRAIL, HOA	Common Area@Zero Value .	-1	1	0
2323	258083	2021	THE RESIDENCES OF AUSTIN RANCH NO.3 M LLC	Common Area@Zero Value .	0	1	1
2324	258387	2021	SANGER TRAIL HOA	Common Area@Zero Value .	-1	1	0
2325	258394	2021	GRAYHAWK ASSOC OF HOMEOWNERS INC	Common Area@Zero Value .	-1	1	0

	A	B	C	D	E	F	G
1	Prop ID	Supp Yr	File As Name	Supp Desc	gl_assessed	prev_assessed	curr_assessed
2326	258588	2020	MILLER, DARRELL LEE LIFE ESTATE & MILLER, RONALD JAMES TR DARRELL LEE	FREEZE_REFREEZE	0	217549	217549
2327	258588	2021	MILLER, DARRELL LEE LIFE ESTATE & MILLER, RONALD JAMES TR DARRELL LEE	FREEZE_REFREEZE	0	237143	237143
2328	258618	2021	CEDAR CREEK DEV LLC	Common Area@Zero Value	-1	1	0
2329	258926	2021	WHEELER RIDGE HOMEOWNERS ASSOC	Common Area@Zero Value	-1	1	0
2330	258927	2021	WHEELER RIDGE HOMEOWNERS ASSOC	Common Area@Zero Value	-1	1	0
2331	258928	2021	WHEELER RIDGE HOMEOWNERS ASSOC	Common Area@Zero Value	-1	1	0
2332	258929	2021	WHEELER RIDGE HOMEOWNERS ASSOC	Common Area@Zero Value	-1	1	0
2333	259459	2021	ESTATES OF INDIAN CREEK HOA	Common Area@Zero Value	-1	1	0
2334	259460	2021	ESTATES OF INDIAN CREEK HOA	Common Area@Zero Value	-1	1	0
2335	259461	2021	ESTATES OF INDIAN CREEK HOA	Common Area@Zero Value	-1	1	0
2336	259523	2020	ALVAREZ, IVAN & EVIE L TOMLINSON & TORRES, ELBA D LIFE ESTATE	LATE ADD HS (TORRES)	0	248000	248000

	A	B	C	D	E	F	G
1	Prop ID	Supp Yr	File As Name	Supp Desc	gl_assessed	prev_assessed	curr_assessed
2337	259523	2021	ALVAREZ, IVAN & EVIE L TOMLINSON & TORRES, ELBA D LIFE ESTATE	LATE ADD HS (TORRES)	-17920	290720	272800
2338	259540	2021	MCKAMY DEV COMPANY	Common Area@Zero Value .	-1	1	0
2339	259553	2021	DUCOTE, STUART	Common Area@Zero Value .	-1	1	0
2340	259556	2021	CHUKWUMA, ANTHONY	LATE ADD HS, OV65 AND FREEZE AMOUNTS (SAUSEDA)	-583	274929	274346
2341	259829	2021	OWNERS ASSOC AT COUNTRY LAKES INC	Common Area@Zero Value .	-1	1	0
2342	259834	2021	OHC/LITTLE ELM LTD	Common Area@Zero Value .	-1	1	0
2343	259840	2021	TEASLEY HARBOR HOMEOWNERS	Common Area@Zero Value .	-1	1	0
2344	259869	2021	TEASLEY HARBOR HOMEOWNERS	Common Area@Zero Value .	-1	1	0
2345	259880	2021	TEASLEY HARBOR HOMEOWNERS	Common Area@Zero Value .	-1	1	0
2346	260295	2021	SAVANNAH COMMUNITY ASSOCIATION	Common Area@Zero Value .	-1	1	0
2347	260297	2021	CHS SAVANNAH LP	Common Area@Zero Value .	-1	1	0
2348	260298	2021	SAVANNAH COMMUNITY ASSOCIATION	Common Area@Zero Value .	-1	1	0
2349	260760	2021	COKER, CAROL	LATE ADD HS (COKER)	0	199290	199290

	A	B	C	D	E	F	G
1	Prop ID	Supp Yr	File As Name	Supp Desc	gl_assessed	prev_assessed	curr_assessed
2350	260787	2021	SAVANNAH COMMUNITY ASSOCIATION	Common Area@Zero Value .	-1	1	0
2351	260896	2021	SAVANNAH COMMUNITY ASSOCIATION	Common Area@Zero Value .	-1	1	0
2352	261079	2020	HAMILTON, RICHARD A	REMOVE DVHS AS OF 09/10/2020 (HAMILTON)	0	279713	279713
2353	261079	2021	HAMILTON, RICHARD A	REMOVE HS, OV65, DVHS & DV4 (HAMILTON)	0	287420	287420
2354	261250	2021	QUAIL CREEK HOA	Common Area@Zero Value .	-1	1	0
2355	261251	2021	QUAIL CREEK HOA	Common Area@Zero Value .	-1	1	0
2356	261252	2021	QUAIL CREEK HOA	Common Area@Zero Value .	-1	1	0
2357	261253	2021	QUAIL CREEK HOA	Common Area@Zero Value .	-1	1	0
2358	261254	2021	QUAIL CREEK HOA	Common Area@Zero Value .	-1	1	0
2359	261255	2021	QUAIL CREEK HOA	Common Area@Zero Value .	-1	1	0
2360	261256	2021	QUAIL CREEK HOA	Common Area@Zero Value .	-1	1	0
2361	261257	2021	QUAIL CREEK HOA	Common Area@Zero Value .	-1	1	0
2362	261258	2021	QUAIL CREEK HOA	Common Area@Zero Value .	-1	1	0

	A	B	C	D	E	F	G
1	Prop ID	Supp Yr	File As Name	Supp Desc	gl_assessed	prev_assessed	curr_assessed
2363	261259	2021	QUAIL CREEK HOA	Common Area@Zero Value .	-1	1	0
2364	261260	2021	QUAIL CREEK HOA	Common Area@Zero Value .	-1	1	0
2365	261261	2021	QUAIL CREEK HOA	Common Area@Zero Value .	-1	1	0
2366	261262	2021	QUAIL CREEK HOA	Common Area@Zero Value .	-1	1	0
2367	261263	2021	QUAIL CREEK HOA	Common Area@Zero Value .	-1	1	0
2368	261264	2021	QUAIL CREEK HOA	Common Area@Zero Value .	-1	1	0
2369	261332	2020	HARRIS, MICHAEL C & LINDA G	FREEZE_REFREEZE	0	270027	270027
2370	261332	2021	HARRIS, MICHAEL C & LINDA G	FREEZE_REFREEZE	0	297030	297030
2371	261475	2021	CASTLE HILLS MASTER ASSOCIATION, INC	Common Area@Zero Value .	-1	1	0
2372	261482	2021	LITTLE ELM LAKEWOOD ESTATES HOMEOWNERS ASSOC	Common Area@Zero Value .	-1	1	0
2373	261484	2021	LITTLE ELM LAKEWOOD ESTATES HOMEOWNERS ASSOC	Common Area@Zero Value .	-1	1	0
2374	261485	2021	LITTLE ELM LAKEWOOD ESTATES HOMEOWNERS ASSOC	Common Area@Zero Value .	-1	1	0

	A	B	C	D	E	F	G
1	Prop ID	Supp Yr	File As Name	Supp Desc	gl_assessed	prev_assessed	curr_assessed
2375	261486	2021	OAK POINT WCID NO 2	Common Area@Zero Value .	-1	1	0
2376	261502	2021	CROSS OAK RANCH HOA	Common Area@Zero Value .	-1	1	0
2377	261505	2021	KINGS RIDGE HOMEOWNERS ASSOCIATION INC	Common Area@Zero Value .	-1	1	0
2378	261642	2021	KINGS RIDGE HOMEOWNERS ASSOCIATION INC	Common Area@Zero Value .	-1	1	0
2379	261701	2021	MAA HAR-RESIDENTIAL INC	Common Area@Zero Value .	-1	1	0
2380	261715	2021	QUAIL CREEK HOA	Common Area@Zero Value .	-1	1	0
2381	261750	2021	NADG/TRC LAKEPOINTE LP	CORRECT VALUE PER COURT ORDER	-866179	4966179	4100000
2382	261776	2021	ROBSON RANCH DENTON HOA	Common Area@Zero Value .	0	0	0
2383	261777	2021	ROBSON RANCH DENTON HOA	Common Area@Zero Value .	0	1	1
2384	262263	2021	PROVIDENCE HOA INC	Common Area@Zero Value .	-1	1	0
2385	262305	2021	GRAYHAWK ASSOCIATION OF HOMEOWNERS INC	Common Area@Zero Value .	-1	1	0
2386	262425	2021	HERITAGE HILL HOA	Common Area@Zero Value .	-1	1	0
2387	262443	2021	HERITAGE HILL HOA	Common Area@Zero Value .	-1	1	0

	A	B	C	D	E	F	G
1	Prop ID	Supp Yr	File As Name	Supp Desc	gl_assessed	prev_assessed	curr_assessed
2388	262445	2021	HERITAGE HILL HOA	Common Area@Zero Value .	-1	1	0
2389	262718	2021	MOORE FARM OWNERS ASSOCIATION INC	Common Area@Zero Value .	-1	1	0
2390	262719	2021	MOORE FARM OWNERS ASSOCIATION INC	Common Area@Zero Value .	-1	1	0
2391	262720	2021	MOORE FARM OWNERS ASSOCIATION INC	Common Area@Zero Value .	-1	1	0
2392	262721	2021	MOORE FARM OWNERS ASSOCIATION INC	Common Area@Zero Value .	-1	1	0
2393	262722	2021	MOORE FARM OWNERS ASSOCIATION INC	Common Area@Zero Value .	-1	1	0
2394	262888	2021	MOORE FARM OWNERS ASSOCIATION INC	Common Area@Zero Value .	-1	1	0
2395	263009	2021	STONE, JEFFREY LYNN	FREEZE_REFREEZE	0	269888	269888
2396	263154	2021	TWO SUNSET POINTE HOMEOWNERS ASSOC INC	Common Area@Zero Value .	-1	1	0
2397	263155	2021	TWO SUNSET POINTE HOMEOWNERS ASSOC INC	Common Area@Zero Value .	-1	1	0
2398	263156	2021	TWO SUNSET POINTE HOMEOWNERS ASSOC INC	Common Area@Zero Value .	-1	1	0
2399	263157	2021	TWO SUNSET POINTE HOMEOWNERS ASSOC INC	Common Area@Zero Value .	-1	1	0
2400	263158	2021	TWO SUNSET POINTE HOMEOWNERS ASSOC INC	Common Area@Zero Value .	-1	1	0
2401	263159	2021	TWO SUNSET POINTE HOMEOWNERS ASSOC INC	Common Area@Zero Value .	-1	1	0

	A	B	C	D	E	F	G
1	Prop ID	Supp Yr	File As Name	Supp Desc	gl_assessed	prev_assessed	curr_assessed
2402	264050	2021	TWO SUNSET POINTE HOMEOWNERS ASSOC INC	Common Area@Zero Value .	-1	1	0
2403	264051	2021	TWO SUNSET POINTE HOMEOWNERS ASSOC INC	Common Area@Zero Value .	-1	1	0
2404	264052	2021	TWO SUNSET POINTE HOMEOWNERS ASSOC INC	Common Area@Zero Value .	-1	1	0
2405	264053	2021	TWO SUNSET POINTE HOMEOWNERS ASSOC INC	Common Area@Zero Value .	-1	1	0
2406	264054	2021	TWO SUNSET POINTE HOMEOWNERS ASSOC INC	Common Area@Zero Value .	-1	1	0
2407	264237	2021	TWO SUNSET POINTE HOMEOWNERS ASSOC INC	Common Area@Zero Value .	-1	1	0
2408	264238	2021	TWO SUNSET POINTE HOMEOWNERS ASSOC INC	Common Area@Zero Value .	-1	1	0
2409	264239	2021	TWO SUNSET POINTE HOMEOWNERS ASSOC INC	Common Area@Zero Value .	-1	1	0
2410	264240	2021	TWO SUNSET POINTE HOMEOWNERS ASSOC INC	Common Area@Zero Value .	-1	1	0
2411	264280	2021	TWO SUNSET POINTE HOMEOWNERS ASSOC INC	Common Area@Zero Value .	-1	1	0
2412	264513	2021	SHALE 114 LP	Common Area@Zero Value .	-1	1	0
2413	264528	2021	SHALE 114 LP	Common Area@Zero Value .	-1	1	0
2414	264555	2021	SHALE 114 LP	Common Area@Zero Value .	-1	1	0

	A	B	C	D	E	F	G
1	Prop ID	Supp Yr	File As Name	Supp Desc	gl_assessed	prev_assessed	curr_assessed
2415	264561	2021	SHALE 114 LP	Common Area@Zero Value .	-1	1	0
2416	264633	2021	SHALE 114 LP	Common Area@Zero Value .	-1	1	0
2417	264780	2021	MCKAMY SANCTUARY HOMEOWNERS ASSOC INC	Common Area@Zero Value .	-1	1	0
2418	264781	2021	MCKAMY SANCTUARY HOMEOWNERS ASSOC INC	Common Area@Zero Value .	-1	1	0
2419	264782	2021	MCKAMY SANCTUARY HOMEOWNERS ASSOC INC	Common Area@Zero Value .	-1	1	0
2420	264783	2021	MCKAMY SANCTUARY HOMEOWNERS ASSOC INC	Common Area@Zero Value .	-1	1	0
2421	264784	2021	MCKAMY SANCTUARY HOMEOWNERS ASSOC INC	Common Area@Zero Value .	-1	1	0
2422	264785	2021	MCKAMY SANCTUARY HOMEOWNERS ASSOC INC	Common Area@Zero Value .	-1	1	0
2423	264786	2021	MCKAMY SANCTUARY HOMEOWNERS ASSOC INC	Common Area@Zero Value .	-1	1	0
2424	264787	2021	MCKAMY SANCTUARY HOMEOWNERS ASSOC INC	Common Area@Zero Value .	-1	1	0
2425	264788	2021	MCKAMY SANCTUARY HOMEOWNERS ASSOC INC	Common Area@Zero Value .	-1	1	0
2426	264789	2021	MCKAMY SANCTUARY HOMEOWNERS ASSOC INC	Common Area@Zero Value .	-1	1	0
2427	264790	2021	MCKAMY SANCTUARY HOMEOWNERS ASSOC INC	Common Area@Zero Value .	-1	1	0

	A	B	C	D	E	F	G
1	Prop ID	Supp Yr	File As Name	Supp Desc	gl_assessed	prev_assessed	curr_assessed
2428	264792	2021	MCKAMY SANCTUARY HOMEOWNERS ASSOC INC	Common Area@Zero Value .	-1	1	0
2429	264793	2021	MCKAMY SANCTUARY HOMEOWNERS ASSOC INC	Common Area@Zero Value .	-1	1	0
2430	264794	2021	MCKAMY SANCTUARY HOMEOWNERS ASSOC INC	Common Area@Zero Value .	-1	1	0
2431	264795	2021	MCKAMY SANCTUARY HOMEOWNERS ASSOC INC	Common Area@Zero Value .	-1	1	0
2432	264796	2021	MCKAMY SANCTUARY HOMEOWNERS ASSOC INC	Common Area@Zero Value .	-1	1	0
2433	264797	2021	MCKAMY SANCTUARY HOMEOWNERS ASSOC INC	Common Area@Zero Value .	-1	1	0
2434	264798	2021	MCKAMY SANCTUARY HOMEOWNERS ASSOC INC	Common Area@Zero Value .	-1	1	0
2435	264799	2021	MCKAMY SANCTUARY HOMEOWNERS ASSOC INC	Common Area@Zero Value .	-1	1	0
2436	264800	2021	MCKAMY SANCTUARY HOMEOWNERS ASSOC INC	Common Area@Zero Value .	-1	1	0
2437	264806	2021	MOORE FARM OWNERS ASSOCIATION INC	Common Area@Zero Value .	-1	1	0
2438	264847	2021	PARKER PROP 800 LTD P/S	Common Area@Zero Value .	-1	1	0
2439	264936	2021	THE TRAILS OF WEST FRISCO COMMUNITY ASSOCIATION INC	Common Area@Zero Value .	-1	1	0

	A	B	C	D	E	F	G
1	Prop ID	Supp Yr	File As Name	Supp Desc	gl_assessed	prev_assessed	curr_assessed
2440	264937	2021	THE TRAILS OF WEST FRISCO COMMUNITY ASSOCIATION INC	Common Area@Zero Value .	-1	1	0
2441	264938	2021	THE TRAILS OF WEST FRISCO COMMUNITY ASSOCIATION INC	Common Area@Zero Value .	-1	1	0
2442	264939	2021	THE TRAILS OF WEST FRISCO COMMUNITY ASSOCIATION INC	Common Area@Zero Value .	-1	1	0
2443	264940	2021	THE TRAILS OF WEST FRISCO COMMUNITY ASSOCIATION INC	Common Area@Zero Value .	-1	1	0
2444	264944	2021	ASHTON DALLAS RESIDENTIAL LLC	Common Area@Zero Value .	-1	1	0
2445	265009	2021	PALOMA CREEK HOME OWNERS ASSOC INC	Common Area@Zero Value .	-1	1	0
2446	265023	2021	PALOMA CREEK HOME OWNERS ASSOC INC	Common Area@Zero Value .	-1	1	0
2447	265065	2021	PALOMA CREEK HOME OWNERS ASSOC INC	Common Area@Zero Value .	-1	1	0
2448	265100	2021	PALOMA CREEK HOME OWNERS ASSOC INC	Common Area@Zero Value .	-1	1	0
2449	265249	2021	PALOMA CREEK HOME OWNERS ASSOC INC	Common Area@Zero Value .	-1	1	0
2450	265461	2021	THE HOMESTEAD AT CARROLLTON HOA	Common Area@Zero Value .	-1	1	0

	A	B	C	D	E	F	G
1	Prop ID	Supp Yr	File As Name	Supp Desc	gl_assessed	prev_assessed	curr_assessed
2451	265463	2021	THE HOMESTEAD AT CARROLLTON HOA	Common Area@Zero Value .	-1	1	0
2452	265465	2021	THE HOMESTEAD AT CARROLLTON HOA	Common Area@Zero Value .	-1	1	0
2453	265707	2021	PROPERTY OWNERS ASSOC FOR THE RESERVE AT HICKORY SPRINGS INC	Common Area@Zero Value .	-1	1	0
2454	265708	2021	PROPERTY OWNERS ASSOC FOR THE RESERVE AT HICKORY SPRINGS INC	Common Area@Zero Value .	-1	1	0
2455	265709	2021	PROPERTY OWNERS ASSOC FOR THE RESERVE AT HICKORY SPRINGS INC	Common Area@Zero Value .	-1	1	0
2456	265710	2021	PROPERTY OWNERS ASSOC FOR THE RESERVE AT HICKORY SPRINGS INC	Common Area@Zero Value .	-1	1	0
2457	265711	2021	PROPERTY OWNERS ASSOC FOR THE RESERVE AT HICKORY SPRINGS INC	Common Area@Zero Value .	-1	1	0
2458	265712	2021	PROPERTY OWNERS ASSOC FOR THE RESERVE AT HICKORY SPRINGS INC	Common Area@Zero Value .	-1	1	0
2459	265952	2021	ROBERTS, MICHAEL L	FREEZE_REFREEZE	0	272808	272808
2460	266074	2021	ASHTON DALLAS RESIDENTIAL LLC	Common Area@Zero Value .	-1	1	0
2461	266406	2021	KINGS CROSSING (LITTLE ELM) HOA INC	Common Area@Zero Value .	-1	1	0

	A	B	C	D	E	F	G
1	Prop ID	Supp Yr	File As Name	Supp Desc	gl_assessed	prev_assessed	curr_assessed
2462	266754	2021	CENTEX HOMES P/S	Common Area@Zero Value .	-1	1	0
2463	266847	2021	ROBINSON RIDGE HOMEOWNERS ASSOCIATION	Common Area@Zero Value .	-1	1	0
2464	266888	2021	VANN, JANET	FREEZE_REFREEZE	0	368000	368000
2465	266977	2021	DENTON THISTLE HILL PT	Common Area@Zero Value .	-1	1	0
2466	267266	2021	HOMEOWNERS ASSOC OF TAYLOR OAKS	Common Area@Zero Value .	-1	1	0
2467	267498	2021	DEBENEDICTIS, GAIL	FREEZE_REFREEZE	0	206632	206632
2468	267529	2021	WHITE, ARCHIE & SHERON	LATE ADD HS & OV65 (WHITE)	0	310525	310525
2469	267684	2021	JOHNS, WILLIAM T & LUANNE M	LATE ADD HS & OV65 (JOHNS)	0	312928	312928
2470	267911	2021	ELDORADO EST WEST HOA INC	Common Area@Zero Value .	-1	1	0
2471	267912	2021	ELDORADO EST WEST HOA INC	Common Area@Zero Value .	-1	1	0
2472	267959	2021	COUNTRY CLUB RIDGE AT THE TRAILS COMM ASSOC INC	Common Area@Zero Value .	-1	1	0
2473	267960	2021	COUNTRY CLUB RIDGE AT THE TRAILS COMM ASSOC INC	Common Area@Zero Value .	-1	1	0
2474	267961	2021	COUNTRY CLUB RIDGE AT THE TRAILS COMM ASSOC INC	Common Area@Zero Value .	-1	1	0
2475	267962	2021	COUNTRY CLUB RIDGE AT THE TRAILS COMM ASSOC INC	Common Area@Zero Value .	-1	1	0

	A	B	C	D	E	F	G
1	Prop ID	Supp Yr	File As Name	Supp Desc	gl_assessed	prev_assessed	curr_assessed
2476	267964	2021	COUNTRY CLUB RIDGE AT THE TRAILS COMM ASSOC INC	Common Area@Zero Value .	-1	1	0
2477	268051	2021	COUNTRY CLUB RIDGE AT THE TRAILS COMM ASSOC INC	Common Area@Zero Value .	-1	1	0
2478	268052	2021	COUNTRY CLUB RIDGE AT THE TRAILS COMM ASSOC INC	Common Area@Zero Value .	-1	1	0
2479	268209	2021	CORINTH, CITY OF	Common Area@Zero Value .	-1	1	0
2480	268299	2021	AT INDUSTRIAL 7 HOLDCO LP	CORRECT VALUE PER COURT ORDER	-2920424	22495424	19575000
2481	268307	2021	KINGS RIDGE HOMEOWNERS ASSOCIATION INC	Common Area@Zero Value .	-1	1	0
2482	268322	2021	LENNAR HOMES OF TEXAS LAND & CONSTRUCTION LTD	Common Area@Zero Value .	-1	1	0
2483	268369	2021	MAIN STREET HOA	Common Area@Zero Value .	-1	1	0
2484	268395	2021	MAIN STREET HOA	Common Area@Zero Value .	-1	1	0
2485	268431	2021	MAIN STREET HOA	Common Area@Zero Value .	-1	1	0
2486	268491	2021	MAIN STREET HOA	Common Area@Zero Value .	-1	1	0
2487	268492	2021	MAIN STREET HOA	Common Area@Zero Value .	-1	1	0
2488	268493	2021	MAIN STREET HOA	Common Area@Zero Value .	-1	1	0

	A	B	C	D	E	F	G
1	Prop ID	Supp Yr	File As Name	Supp Desc	gl_assessed	prev_assessed	curr_assessed
2489	268509	2021	BEECHWOOD CREEKS LTD	Common Area@Zero Value .	-1	1	0
2490	268636	2021	BEECHWOOD CREEKS RESIDENTIAL HOMEOWNERS ASSOCIATION	Common Area@Zero Value .	-1	1	0
2491	268638	2021	BEECHWOOD CREEKS RESIDENTIAL HOMEOWNERS ASSOCIATION	Common Area@Zero Value .	-1	1	0
2492	268638	2021	BEECHWOOD CREEKS RESIDENTIAL HOMEOWNERS ASSOCIATION	Common Area@Zero Value .	0	0	0
2493	268656	2021	BEECHWOOD CREEKS RESIDENTIAL HOMEOWNERS ASSOCIATION	Common Area@Zero Value .	0	0	0
2494	268762	2021	GRAYHAWK ASSOCIATION OF HOMEOWNERS INC	Common Area@Zero Value .	-1	1	0
2495	268899	2021	GRAYHAWK ASSOCIATION OF HOMEOWNERS INC	Common Area@Zero Value .	-1	1	0
2496	268996	2021	PROVIDENCE HOA INC	Common Area@Zero Value .	-1	1	0
2497	269159	2021	PROVIDENCE HOA INC	Common Area@Zero Value .	-1	1	0
2498	269256	2021	PROVIDENCE HOMEOWNERS ASSOCIATION INC	Common Area@Zero Value .	-1	1	0
2499	269296	2021	PROVIDENCE HOA INC	Common Area@Zero Value .	-1	1	0

	A	B	C	D	E	F	G
1	Prop ID	Supp Yr	File As Name	Supp Desc	gl_assessed	prev_assessed	curr_assessed
2500	269306	2021	PROVIDENCE HOA INC	Common Area@Zero Value .	-1	1	0
2501	269318	2021	PROVIDENCE HOMEOWNERS ASSOCIATION INC	Common Area@Zero Value .	-1	1	0
2502	269330	2021	ALLIANCE GATEWAY PH II ASSOCIATION	Common Area@Zero Value .	-1	1	0
2503	269378	2021	ROBSON DENTON DEV LP	Common Area@Zero Value .	-1	1	0
2504	269389	2021	DOHRER, GREGORY LOUIS & KATHRYN KOBES	FREEZE_REFREEZE	0	280303	280303
2505	269407	2021	ROBSON DENTON DEV LP	Common Area@Zero Value .	-1	1	0
2506	269531	2021	PROVIDENCE HOA INC	Common Area@Zero Value .	-1	1	0
2507	269632	2021	PAUL YOUNG ASSOC LP	Common Area@Zero Value .	-1	1	0
2508	269729	2021	ROBSON DENTON DEV LP	Common Area@Zero Value .	-1	1	0
2509	269738	2021	ROBSON DENTON DEV LP	Common Area@Zero Value .	-1	1	0
2510	269764	2021	ROBSON DENTON DEV LP	Common Area@Zero Value .	-1	1	0
2511	269765	2021	ROBSON DENTON DEV LP	Common Area@Zero Value .	-1	1	0
2512	269788	2021	ROBSON DENTON DEV LP	Common Area@Zero Value .	-1	1	0

	A	B	C	D	E	F	G
1	Prop ID	Supp Yr	File As Name	Supp Desc	gl_assessed	prev_assessed	curr_assessed
2513	269829	2021	ROBSON DENTON DEV LP	Common Area@Zero Value .	-1	1	0
2514	269837	2021	ROBSON DENTON DEV LP	Common Area@Zero Value .	-1	1	0
2515	270090	2021	TWO SUNSET POINTE HOMEOWNERS ASSOC INC	Common Area@Zero Value .	-1	1	0
2516	270205	2021	TWO SUNSET POINTE HOMEOWNERS ASSOC INC	Common Area@Zero Value .	-1	1	0
2517	270210	2021	TWO SUNSET POINTE HOMEOWNERS ASSOC INC	Common Area@Zero Value .	-1	1	0
2518	270298	2021	TWO SUNSET POINTE HOMEOWNERS ASSOC INC	Common Area@Zero Value .	-1	1	0
2519	270320	2021	TWO SUNSET POINTE HOMEOWNERS ASSOC INC	Common Area@Zero Value .	-1	1	0
2520	270366	2021	TWO SUNSET POINTE HOMEOWNERS ASSOC INC	Common Area@Zero Value .	-1	1	0
2521	270482	2021	TWO SUNSET POINTE HOMEOWNERS ASSOC INC	Common Area@Zero Value .	-1	1	0
2522	270698	2021	HOMEOWNERS ASSOC OF LONE STAR RANCH INC	Common Area@Zero Value .	-1	1	0
2523	270699	2021	HOMEOWNERS ASSOC OF LONE STAR RANCH INC	Common Area@Zero Value .	-1	1	0
2524	270700	2021	FRISCO, CITY OF	Common Area@Zero Value .	-1	1	0
2525	270774	2021	LAKE RIDGE ESTATES OWNERS ASSOCIATION	Common Area@Zero Value .	-1	1	0

	A	B	C	D	E	F	G
1	Prop ID	Supp Yr	File As Name	Supp Desc	gl_assessed	prev_assessed	curr_assessed
2526	270798	2021	LAKE RIDGE ESTATES OWNERS ASSOCIATION	Common Area@Zero Value .	-1	1	0
2527	270967	2021	MERITAGE HOMES OF TEXAS, LP	Common Area@Zero Value .	-1	1	0
2528	270968	2021	MERITAGE HOMES OF TEXAS, LP	Common Area@Zero Value .	-1	1	0
2529	270969	2021	MERITAGE HOMES OF TEXAS, LP	Common Area@Zero Value .	-1	1	0
2530	270970	2021	MERITAGE HOMES OF TEXAS, LP	Common Area@Zero Value .	-1	1	0
2531	271161	2021	CROSS OAK RANCH HOMEOWNERS ASSOC INC	Common Area@Zero Value .	-1	1	0
2532	271428	2021	HEATHER RIDGE ESTATES HOMEOWNERS ASSOCIATION INC	Common Area@Zero Value .	-1	1	0
2533	271480	2021	THREE BRIDGES ESTATES HOMEOWNERS ASSOCIATION INC	Common Area@Zero Value .	-1	1	0
2534	271481	2021	THREE BRIDGES ESTATES HOMEOWNERS ASSOCIATION INC	Common Area@Zero Value .	-1	1	0
2535	271482	2021	THREE BRIDGES ESTATES HOMEOWNERS ASSOCIATION INC	Common Area@Zero Value .	-1	1	0
2536	271483	2021	THREE BRIDGES ESTATES HOMEOWNERS ASSOCIATION INC	Common Area@Zero Value .	-1	1	0

	A	B	C	D	E	F	G
1	Prop ID	Supp Yr	File As Name	Supp Desc	gl_assessed	prev_assessed	curr_assessed
2537	271484	2021	THREE BRIDGES ESTATES HOMEOWNERS ASSOCIATION INC	Common Area@Zero Value .	-1	1	0
2538	271506	2021	CITY OF LEWISVILLE	Common Area@Zero Value .	-1	1	0
2539	271515	2021	CITY OF LEWISVILLE	Common Area@Zero Value .	-1	1	0
2540	271534	2021	CITY OF LEWISVILLE	Common Area@Zero Value .	-1	1	0
2541	271765	2021	EVENS, JASON	CORRECT OWNERSHIP	0	269000	269000
2542	271914	2019	LAWSON, BRIAN A & KRISTEN A	LATE ADD HS (LAWSON)	0	530094	530094
2543	271914	2020	LAWSON, BRIAN A & KRISTEN A	LATE ADD HS (LAWSON)	0	537897	537897
2544	271914	2021	LAWSON, BRIAN A & KRISTEN A	LATE ADD HS (LAWSON)	0	562824	562824
2545	271926	2021	ROBSON DENTON DEV LP	Common Area@Zero Value .	-1	1	0
2546	271941	2021	CROWTHER, JAMES & RAPHAEL, KEN	Common Area@Zero Value .	-1	1	0
2547	271951	2021	CROWTHER, JAMES & RAPHAEL, KEN	Common Area@Zero Value .	-1	1	0
2548	271966	2020	NVN DE, LLC	CORRECT VALUE PER COURT ORDER	-280000	3050000	2770000
2549	271966	2021	NVN DE, LLC	CORRECT VALUE PER COURT ORDER	-210537	2980537	2770000

	A	B	C	D	E	F	G
1	Prop ID	Supp Yr	File As Name	Supp Desc	gl_assessed	prev_assessed	curr_assessed
2550	271967	2020	ROANOKE 08 A LP	CORRECT VALUE PER COURT ORDER	-1268000	7424000	6156000
2551	271967	2021	ROANOKE 08 A LP	CORRECT VALUE PER COURT ORDER	-952800	7052800	6100000
2552	271983	2021	ASHTON DALLAS RESIDENTIAL, LLC, A TEXAS LIMITED LIABILITY COMPANY	Common Area@Zero Value .	-1	1	0
2553	272023	2020	PI COLONY HOLDING LP	CORRECT VALUE PER COURT ORDER	-315000	2465000	2150000
2554	272023	2021	PI COLONY HOLDING LP	CORRECT VALUE PER COURT ORDER	-315000	2465000	2150000
2555	272025	2021	THE FAIRWAYS OF FRISCO HOA	Common Area@Zero Value .	-1	1	0
2556	272147	2021	LAKE SHARON ESTATES HOA INC	Common Area@Zero Value .	-1	1	0
2557	272216	2021	OGUNDARE, OLUGBENGA SAMUEL	CORRECT OWNERSHIP	0	272993	272993
2558	272286	2021	PASQUINELLI PORTRAIT HOMES LP	Common Area@Zero Value .	-1	1	0
2559	272287	2021	PASQUINELLI PORTRAIT HOMES LP	Common Area@Zero Value .	-1	1	0
2560	272288	2021	PASQUINELLI PORTRAIT HOMES LP	Common Area@Zero Value .	-1	1	0
2561	272289	2021	PASQUINELLI PORTRAIT HOMES LP	Common Area@Zero Value .	-1	1	0
2562	272290	2021	PASQUINELLI PORTRAIT HOMES LP	Common Area@Zero Value .	-1	1	0

	A	B	C	D	E	F	G
1	Prop ID	Supp Yr	File As Name	Supp Desc	gl_assessed	prev_assessed	curr_assessed
2563	272309	2021	PASQUINELLI PORTRAIT HOMES LP	Common Area@Zero Value	-1	1	0
2564	272333	2021	PASQUINELLI PORTRAIT HOMES LP	Common Area@Zero Value	-1	1	0
2565	272405	2021	LEXINGTON PARK/DENTON RESIDENTIAL ASSOC INC	Common Area@Zero Value	-1	1	0
2566	272430	2021	ASHTON DALLAS RESIDENTIAL LLC	Common Area@Zero Value	-1	1	0
2567	272446	2021	ASHTON DALLAS RESIDENTIAL LLC	Common Area@Zero Value	-1	1	0
2568	272447	2021	LEXINGTON PARK/DENTON RESIDENTIAL ASSOC INC	Common Area@Zero Value	-1	1	0
2569	272448	2018	DICK ROAD-BLEND-HOTEL DEVELOPMENT INC ETAL	CORRECT VALUE PER COURT ORDER	-775500	4375500	3600000
2570	272448	2019	DICK ROAD-BLEND-HOTEL DEVELOPMENT INC ETAL	CORRECT VALUE PER COURT ORDER	-1687900	5587900	3900000
2571	272448	2020	DICK ROAD-BLEND-HOTEL DEVELOPMENT INC ETAL	CORRECT VALUE PER COURT ORDER	-1549216	5449216	3900000
2572	272448	2021	DICK ROAD-BLEND-HOTEL DEVELOPMENT INC ETAL	CORRECT VALUE PER COURT ORDER	-1292483	5192483	3900000
2573	272540	2021	FRISCO/CHRISTIE RANCH RES ASSOC INC	Common Area@Zero Value	-1	1	0
2574	272541	2021	FRISCO/CHRISTIE RANCH RES ASSOC INC	Common Area@Zero Value	-1	1	0
2575	272569	2021	MCDONALD, PATRICK J & GRIGORYAN, MARIA	LATE ADD HS (MCDONALD)	0	300000	300000

	A	B	C	D	E	F	G
1	Prop ID	Supp Yr	File As Name	Supp Desc	gl_assessed	prev_assessed	curr_assessed
2576	272574	2021	HOA OF FRISCO RANCH, INC.	Common Area@Zero Value .	-1	1	0
2577	272633	2021	HOA OF FRISCO RANCH, INC.	Common Area@Zero Value .	-1	1	0
2578	272634	2021	HOA OF FRISCO RANCH, INC.	Common Area@Zero Value .	-1	1	0
2579	272659	2021	HOMEOWNERS ASSOCIATION OF FRISCO RANCH INC	Common Area@Zero Value .	-1	1	0
2580	272713	2021	LUNDQUIST, ERIC	REMOVE HS, OV65 & FREEZE AMOUNT (LUNDQUIST)			
2581		0	255766				
2582	272760	2021	PALOMA CREEK HOME OWNERS ASSOC INC	Common Area@Zero Value .	-1	1	0
2583	272853	2020	JOHNSTON, REBECCA ANN	LATE ADD OV65 (JOHNSTON)	0	249476	249476
2584	272853	2021	JOHNSTON, REBECCA ANN	FREEZE_REFREEZE	0	245974	245974
2585	272863	2021	PALOMA CREEK HOME OWNERS ASSOC INC	Common Area@Zero Value .	-1	1	0
2586	272954	2021	FRISCO/CHRISTIE RANCH RES ASSOC INC	Common Area@Zero Value .	-1	1	0
2587	273112	2021	CASTLE HILLS MASTER ASSOCIATION, INC	Common Area@Zero Value .	-1	1	0
2588	273129	2021	CASTLE HILLS MASTER ASSOCIATION, INC	Common Area@Zero Value .	-1	1	0

	A	B	C	D	E	F	G
1	Prop ID	Supp Yr	File As Name	Supp Desc	gl_assessed	prev_assessed	curr_assessed
2589	273204	2021	STONEBRIAR COUNTRY CLUB ESTATES HOMEOWNERS ASSOCIATION INC	Common Area@Zero Value	-1	1	0
2590	273437	2021	CASTLE HILLS MASTER ASSOCIATION, INC	Common Area@Zero Value	-1	1	0
2591	273563	2021	CASTLE HILLS MASTER ASSOCIATION, INC	Common Area@Zero Value	-1	1	0
2592	274083	2021	LANTANA COMMUNITY ASSOC INC	Common Area@Zero Value	-1	1	0
2593	274434	2019	SABINO, JULIO A	LATE ADD HS (SABINO)	0	295891	295891
2594	274434	2020	SABINO, JULIO A	LATE ADD HS (SABINO)	0	293470	293470
2595	274434	2021	SABINO, JULIO A	LATE ADD HS (SABINO)	0	307731	307731
2596	274714	2021	ROBSON DENTON DEV LP	Common Area@Zero Value	-1	1	0
2597	274730	2021	GASKILL, GARY LEE & DIANA T REVOCABLE LIVING TRUST	FREEZE_REFREEZE	0	316628	316628
2598	274735	2021	ROBSON DENTON DEV LP	Common Area@Zero Value	-1	1	0
2599	274741	2021	ROBSON DENTON DEV LP	Common Area@Zero Value	-1	1	0
2600	274748	2021	ROBSON DENTON DEV LP	Common Area@Zero Value	-1	1	0
2601	274752	2021	ROBSON DENTON DEV LP	Common Area@Zero Value	-1	1	0
2602	274768	2021	ROBSON DENTON DEV LP	Common Area@Zero Value	-1	1	0

	A	B	C	D	E	F	G
1	Prop ID	Supp Yr	File As Name	Supp Desc	gl_assessed	prev_assessed	curr_assessed
2603	274868	2021	ROBSON DENTON DEV LP	Common Area@Zero Value .	-1	1	0
2604	274915	2021	ROBSON DENTON DEV LP	Common Area@Zero Value .	-1	1	0
2605	274936	2021	ROBSON DENTON DEV LP	Common Area@Zero Value .	-1	1	0
2606	274953	2021	ROBSON DENTON DEV LP	Common Area@Zero Value .	-1	1	0
2607	274972	2021	DAVEY, HANNELORE TR DAVEY FAMILY TRUST	LATE ADD OV65 (DAVEY)	0	330549	330549
2608	274973	2021	ROBSON DENTON DEV LP	Common Area@Zero Value .	-1	1	0
2609	274974	2021	ROBSON DENTON DEV LP	Common Area@Zero Value .	-1	1	0
2610	275024	2021	WHEELER RIDGE HOMEOWNERS ASSOC	Common Area@Zero Value .	-1	1	0
2611	275027	2021	WHEELER RIDGE HOMEOWNERS ASSOC	Common Area@Zero Value .	-1	1	0
2612	275050	2021	WHEELER RIDGE HOMEOWNERS ASSOC	Common Area@Zero Value .	-1	1	0
2613	275069	2021	WHEELER RIDGE HOMEOWNERS ASSOC	Common Area@Zero Value .	-1	1	0
2614	275070	2021	WHEELER RIDGE HOMEOWNERS ASSOC	Common Area@Zero Value .	-1	1	0
2615	275084	2021	DENTON, CITY OF	Common Area@Zero Value .	-1	1	0

	A	B	C	D	E	F	G
1	Prop ID	Supp Yr	File As Name	Supp Desc	gl_assessed	prev_assessed	curr_assessed
2616	275122	2021	WHEELER RIDGE HOMEOWNERS ASSOC	Common Area@Zero Value .	-1	1	0
2617	275171	2021	DRIVER, DEBORAH ANN IRREVOCABLE TRUST	RE-APPLY HS AND OV-65 EXEMPTIONS (DRIVER)	0	217000	217000
2618	275195	2021	WHEELER RIDGE HOMEOWNERS ASSOC	Common Area@Zero Value .	-1	1	0
2619	275248	2021	DENTON, CITY OF	Common Area@Zero Value .	-1	1	0
2620	275651	2021	THE TRAILS OF WEST FRISCO COMMUNITY ASSOCIATION INC	Common Area@Zero Value .	-1	1	0
2621	275652	2021	THE TRAILS OF WEST FRISCO COMMUNITY ASSOCIATION INC	Common Area@Zero Value .	-1	1	0
2622	275653	2021	KIMBALL WEST FRISCO LTD PS	Common Area@Zero Value .	-1	1	0
2623	275791	2021	CHATEAU GROUP I LTD	Common Area@Zero Value .	-1	1	0
2624	275796	2021	CHATEAU GROUP I LTD	Common Area@Zero Value .	-1	1	0
2625	275797	2021	CHATEAU GROUP I LTD	Common Area@Zero Value .	-1	1	0
2626	275798	2021	CHATEAU GROUP I LTD	Common Area@Zero Value .	-1	1	0
2627	275799	2021	CHATEAU GROUP I LTD	Common Area@Zero Value .	-1	1	0

	A	B	C	D	E	F	G
1	Prop ID	Supp Yr	File As Name	Supp Desc	gl_assessed	prev_assessed	curr_assessed
2628	275800	2021	CHATEAU GROUP I LTD	Common Area@Zero Value .	-1	1	0
2629	275801	2021	CHATEAU GROUP I LTD	Common Area@Zero Value .	-1	1	0
2630	278043	2021	GOLF ENTERPRISES INC	Common Area@Zero Value .	-1	1	0
2631	278184	2021	DENTON COUNTY FRESH WATER SUPPLY DIST NO 7	Common Area@Zero Value .	-1	1	0
2632	278185	2021	DENTON COUNTY FRESH WATER SUPPLY DIST NO 7	Common Area@Zero Value .	-1	1	0
2633	278186	2021	DENTON COUNTY FRESH WATER SUPPLY DIST NO 7	Common Area@Zero Value .	-1	1	0
2634	278190	2021	THE TRAILS OF WEST FRISCO COMMUNITY ASSOCIATION INC	Common Area@Zero Value .	-1	1	0
2635	278211	2021	THE TRAILS OF WEST FRISCO COMMUNITY ASSOCIATION INC	Common Area@Zero Value .	-1	1	0
2636	278212	2021	THE TRAILS OF WEST FRISCO COMMUNITY ASSOCIATION INC	Common Area@Zero Value .	-1	1	0
2637	278231	2021	CERVANTES, JUDITH & CERVANTES SEGURA, JUAN	Common Area@Zero Value .	-1	1	0
2638	278612	2021	MATHIAS, ANGELA	Common Area@Zero Value .	-1	1	0
2639	278645	2021	PROVIDENCE HOA INC	Common Area@Zero Value .	-1	1	0

	A	B	C	D	E	F	G
1	Prop ID	Supp Yr	File As Name	Supp Desc	gl_assessed	prev_assessed	curr_assessed
2640	278676	2021	ELDORADO ESTATES WEST HOA	Common Area@Zero Value	-1	1	0
2641	278681	2021	ELDORADO ESTATES WEST HOA	Common Area@Zero Value	-1	1	0
2642	278682	2021	ELDORADO ESTATES WEST HOA	Common Area@Zero Value	-1	1	0
2643	278683	2021	ELDORADO ESTATES WEST HOA	Common Area@Zero Value	-1	1	0
2644	278738	2021	ELDORADO ESTATES WEST HOA INC	Common Area@Zero Value	-1	1	0
2645	278752	2021	GRIFFIN, DONALD L & SANDRA J	LATE ADD HS & DP (GRIFFIN)	0	306195	306195
2646	278764	2021	ELDORADO ESTATES WEST HOA	Common Area@Zero Value	-1	1	0
2647	278878	2021	ELDORADO ESTATES WEST HOA INC	Common Area@Zero Value	-1	1	0
2648	279098	2021	POKORNY, JAMES & LYNN	FREEZE_REFREEZE	0	325532	325532
2649	279143	2019	JOHNSON, ANN ACKER	ADD UDI ACCOUNT TO ROLL, LATE ADD OV65 (JOHNSON)	-125778	251557	125779
2650	279143	2020	JOHNSON, ANN ACKER	FREEZE_REFREEZE	0	124243	124243
2651	279143	2021	JOHNSON, ANN ACKER	FREEZE_REFREEZE	0	132252	132252
2652	279205	2021	MOORE FARM OWNERS ASSOCIATION INC	Common Area@Zero Value	-1	1	0
2653	279256	2021	CARROLLTON, CITY OF	Common Area@Zero Value	-1	1	0

	A	B	C	D	E	F	G
1	Prop ID	Supp Yr	File As Name	Supp Desc	gl_assessed	prev_assessed	curr_assessed
2654	279297	2021	MOORE FARM OWNERS ASSOCIATION INC	Common Area@Zero Value	-1	1	0
2655	279354	2021	CARROLLTON, CITY OF	Common Area@Zero Value	-1	1	0
2656	279506	2021	JORDAN, SANDRA & CHARLES	FREEZE_REFREEZE	0	302089	302089
2657	279697	2019	HECKATHORN, CHASE & MEGAN	LATE ADD HS (HECKATHORN)	0	350222	350222
2658	279697	2020	HECKATHORN, CHASE & MEGAN	LATE ADD HS (HECKATHORN)	0	351728	351728
2659	279697	2021	HECKATHORN, CHASE & MEGAN	LATE ADD HS (HECKATHORN)	-19450	406351	386901
2660	279783	2021	80 ACRES LAKEPOINTE LTD	Common Area@Zero Value	-1	1	0
2661	279819	2020	CHEN, WILLIAM	LATE ADD HS (CHEN)			
2662							
2663		0	260118				
2664	279819	2021	CHEN, WILLIAM	LATE ADD HS (CHEN)			
2665							
2666		-2935	289065				
2667	279834	2021	LAKERIDGE TOWNHOMES HOMEOWNERS ASSOC INC	Common Area@Zero Value	-1	1	0
2668	279855	2021	WF/TX INVESTMENTS LLC	CORRECT VALUE PER COURT ORDER	-433650	5433650	5000000
2669	279878	2021	SHADOW BROOK PLACE HOA, INC	Common Area@Zero Value	-1	1	0
2670	279879	2021	SHADOW BROOK PLACE HOA, INC	Common Area@Zero Value	-1	1	0

	A	B	C	D	E	F	G
1	Prop ID	Supp Yr	File As Name	Supp Desc	gl_assessed	prev_assessed	curr_assessed
2671	280568	2021	PALOMA CREEK HOA	Common Area@Zero Value .	-1	1	0
2672	280569	2021	PALOMA CREEK HOA	Common Area@Zero Value .	-1	1	0
2673	280570	2021	PALOMA CREEK HOA	Common Area@Zero Value .	-1	1	0
2674	280571	2021	PALOMA CREEK HOA	Common Area@Zero Value .	-1	1	0
2675	280572	2021	PALOMA CREEK HOA	Common Area@Zero Value .	-1	1	0
2676	280736	2021	CHIN, MARCUS VENG	FREEZE_REFREEZE	0	139508	139508
2677	280804	2021	OPELA PARTNERS, LP	Common Area@Zero Value .	-1	1	0
2678	280844	2021	OPELA PARTNERS, LP	Common Area@Zero Value .	-1	1	0
2679	280861	2021	OPELA PARTNERS, LP	Common Area@Zero Value .	-1	1	0
2680	280872	2021	OPELA PARTNERS, LP	Common Area@Zero Value .	-1	1	0
2681	280883	2021	OPELA PARTNERS, LP	Common Area@Zero Value .	-1	1	0
2682	280972	2021	777 LAKES LP	Common Area@Zero Value .	0	1	1
2683	280989	2021	THE PLAZA COMMERCIAL ASSOCIATION INC	Common Area@Zero Value .	-1	1	0

	A	B	C	D	E	F	G
1	Prop ID	Supp Yr	File As Name	Supp Desc	gl_assessed	prev_assessed	curr_assessed
2684	281022	2020	CHRISTENSEN, LOREN & HELENA	LATE ADD DVHS AS OF 12/04/2020 (CHRISTENSEN)	0	366004	366004
2685	281022	2021	CHRISTENSEN, LOREN & HELENA	LATE ADD DVHS AS OF 12/04/2020 (CHRISTENSEN)	0	402604	402604
2686	281032	2021	ROBSON DENTON DEV LP	Common Area@Zero Value .	-1	1	0
2687	281069	2021	ROBSON DENTON DEV LP	Common Area@Zero Value .	-1	1	0
2688	281424	2021	DENTON COUNTY FRESH WATER SUPPLY DIST NO 10	Common Area@Zero Value .	-1	1	0
2689	281425	2021	DR HORTON TEXAS LTD	Common Area@Zero Value .	-1	1	0
2690	281432	2021	HOMEOWNERS ASSOCIATION OF FRISCO RANCH INC	Common Area@Zero Value .	-1	1	0
2691	281553	2021	ROBSON DENTON DEV LP	Common Area@Zero Value .	-1	1	0
2692	281605	2021	GRAYHAWK ASSOCIATION OF HOMEOWNERS INC	Common Area@Zero Value .	-1	1	0
2693	281657	2021	GRAYHAWK ASSOCIATION OF HOMEOWNERS INC	Common Area@Zero Value .	-1	1	0
2694	281666	2021	GRAYHAWK ASSOCIATION OF HOMEOWNERS INC	Common Area@Zero Value .	-1	1	0
2695	281687	2021	TWO SUNSET POINTE HOMEOWNERS ASSOC INC	Common Area@Zero Value .	-1	1	0

	A	B	C	D	E	F	G
1	Prop ID	Supp Yr	File As Name	Supp Desc	gl_assessed	prev_assessed	curr_assessed
2696	281700	2021	TWO SUNSET POINTE HOMEOWNERS ASSOC INC	Common Area@Zero Value .	-1	1	0
2697	281737	2021	TWO SUNSET POINTE HOMEOWNERS ASSOC INC	Common Area@Zero Value .	-1	1	0
2698	281784	2021	TWO SUNSET POINTE HOMEOWNERS ASSOC INC	Common Area@Zero Value .	-1	1	0
2699	281815	2021	GREGG, GUION TR GREGG CHILDREN'S PROPERTY TRUST	UPC - UNDER PROTEST NOW CERTIFIED.	-80655	245055	164400
2700	281886	2021	SABLE CREEK PARTNERS LIMITED	Common Area@Zero Value .	-1	1	0
2701	281894	2021	SABLE CREEK PARTNERS LIMITED	Common Area@Zero Value .	-1	1	0
2702	282078	2021	DAKOTA/LANTANA LP	Common Area@Zero Value .	-1	1	0
2703	282101	2021	DAKOTA/LANTANA LP	Common Area@Zero Value .	-1	1	0
2704	282128	2021	CASTLE HILLS MASTER ASSOCIATION, INC	Common Area@Zero Value .	-1	1	0
2705	282220	2021	KING, NOEL LEON	CHNG TO CORRECT G01 FREEZE AMOUNT ON OTHER CHILD ACCT 701039	0	170325	170325
2706	282470	2021	KLEPPE, JONATHAN ETAL	Common Area@Zero Value .	-2	2	0
2707	282470	2021	KLEPPE, JONATHAN ETAL	Common Area@Zero Value .	-1	1	0
2708	282471	2021	PALOMA CREEK HOME OWNERS ASSOC INC	Common Area@Zero Value .	-1	1	0

	A	B	C	D	E	F	G
1	Prop ID	Supp Yr	File As Name	Supp Desc	gl_assessed	prev_assessed	curr_assessed
2709	282472	2021	PALOMA CREEK HOME OWNERS ASSOC INC	Common Area@Zero Value .	-1	1	0
2710	282695	2021	AT INDUSTRIAL 7 HOLDCO LP	CORRECT VALUE PER COURT ORDER	-520139	9779939	9259800
2711	282890	2019	PUPHAL, BRIAN	LATE ADD HS (PUPHAL)	0	207971	207971
2712	282890	2020	PUPHAL, BRIAN	LATE ADD HS (PUPHAL)	0	206038	206038
2713	282890	2021	PUPHAL, BRIAN	LATE ADD HS (PUPHAL)	0	226183	226183
2714	282969	2021	LEWISVILLE WATER'S EDGE CONDOMINIUM OWNERS' ASSOCIATION INC	Common Area@Zero Value .	-1	1	0
2715	282970	2021	HOOK STREET VENTURE, LLC	Common Area@Zero Value .	-1	1	0
2716	283057	2021	PROVIDENCE HOA INC	Common Area@Zero Value .	-1	1	0
2717	283222	2021	PROVIDENCE HOA INC	Common Area@Zero Value .	-1	1	0
2718	283315	2021	PROVIDENCE HOA INC	Common Area@Zero Value .	-1	1	0
2719	283487	2021	SHADDOCK CREEK ESTATES HO ASSOC, INC	Common Area@Zero Value .	-1	1	0
2720	283488	2021	SHADDOCK CREEK ESTATES HO ASSOC, INC	Common Area@Zero Value .	-1	1	0
2721	283489	2021	SHADDOCK CREEK ESTATES HO ASSOC, INC	Common Area@Zero Value .	-1	1	0
2722	283550	2021	PROMINENCE SQUARE LAND DEV LP	Common Area@Zero Value .	-1	1	0

	A	B	C	D	E	F	G
1	Prop ID	Supp Yr	File As Name	Supp Desc	gl_assessed	prev_assessed	curr_assessed
2723	283571	2021	PROMINENCE SQUARE LAND DEV LP	Common Area@Zero Value .	-1	1	0
2724	283625	2021	NORTHLAKE COMMERCIAL ASSOCIATION INC	Common Area@Zero Value .	-1	1	0
2725	283626	2021	NORTHLAKE COMMERCIAL ASSOCIATION INC	Common Area@Zero Value .	-1	1	0
2726	283701	2021	COLLEGIATE COMMUNITY OUTREACH	ADD EXEMPT STATUS	0	72397	72397
2727	283746	2021	NORTHLAKE ESTATES HOA INC	Common Area@Zero Value .	-1	1	0
2728	283835	2020	MANUEL, JAMES DALE & GOLDSTEIN, DEBORAH KAY	LATE ADD DP (MANUEL)	0	410000	410000
2729	283835	2021	MANUEL, JAMES DALE & GOLDSTEIN, DEBORAH KAY	FREEZE_REFREEZE	0	443098	443098
2730	283923	2019	SHRESTHA, TSETEN & RIJAN	LATE ADD HS (SHRESTHA)	0	422689	422689
2731	283923	2020	SHRESTHA, TSETEN & RIJAN	LATE ADD HS (SHRESTHA)	0	420926	420926
2732	283923	2021	SHRESTHA, TSETEN & RIJAN	LATE ADD HS (SHRESTHA)	0	440642	440642
2733	283996	2021	GRAYHAWK ASSOCIATION OF HOMEOWNERS INC	Common Area@Zero Value .	-1	1	0
2734	284015	2021	CHADWICK FARMS COMMUNITY ASSOCIATION INC	Common Area@Zero Value .	-1	1	0
2735	284026	2021	CHADWICK FARMS COMMUNITY ASSOCIATION INC	Common Area@Zero Value .	-1	1	0

	A	B	C	D	E	F	G
1	Prop ID	Supp Yr	File As Name	Supp Desc	gl_assessed	prev_assessed	curr_assessed
2736	284027	2021	CHADWICK FARMS COMMUNITY ASSOCIATION INC	Common Area@Zero Value .	-1	1	0
2737	284131	2021	DENTON CO FRESH WATER SUPPLY DIST 10	Common Area@Zero Value .	-1	1	0
2738	284207	2019	REYES, CHRISTINE E & TAVAREZ, JORGE	LATE ADD HS (REYES)	0	219775	219775
2739	284207	2020	REYES, CHRISTINE E & TAVAREZ, JORGE	LATE ADD HS (REYES)	0	219462	219462
2740	284207	2021	REYES, CHRISTINE E & TAVAREZ, JORGE	LATE ADD HS (REYES)	0	223819	223819
2741	284218	2021	SAVANNAH COMMUNITY ASSOCIATION	Common Area@Zero Value .	-1	1	0
2742	284386	2021	SAVANNAH COMMUNITY ASSOCIATION	Common Area@Zero Value .	-1	1	0
2743	284522	2021	POULOS, RYAN J & ALICIA	CORRECT VALUE PER ARBITRATION AGREEMENT	-12014	802014	790000
2744	284586	2021	ADAMS, JASON T & SARAH E	LATE ADD HS EXEMPTION (ADAMS)	0	736003	736003
2745	284603	2021	COUNTRY CLUB RIDGE AT THE TRAILS COMM ASSOC INC	Common Area@Zero Value .	-1	1	0
2746	284604	2021	COUNTRY CLUB RIDGE AT THE TRAILS COMM ASSOC INC	Common Area@Zero Value .	-1	1	0
2747	284611	2021	KHI POST-CONSUMMATION TRUST	Common Area@Zero Value .	-1	1	0

	A	B	C	D	E	F	G
1	Prop ID	Supp Yr	File As Name	Supp Desc	gl_assessed	prev_assessed	curr_assessed
2748	284630	2021	CHADWICK FARMS COMMUNITY ASSOCIATION INC	Common Area@Zero Value .	-1	1	0
2749	284679	2021	CHADWICK FARMS COMMUNITY ASSOCIATION INC	Common Area@Zero Value .	-1	1	0
2750	284689	2021	CHADWICK FARMS COMMUNITY ASSOCIATION INC	Common Area@Zero Value .	-1	1	0
2751	284704	2021	CHADWICK FARMS COMMUNITY ASSOCIATION INC	Common Area@Zero Value .	-1	1	0
2752	284744	2021	CHADWICK FARMS COMMUNITY ASSOCIATION INC	Common Area@Zero Value .	-1	1	0
2753	284764	2021	CHADWICK FARMS COMMUNITY ASSOCIATION INC	Common Area@Zero Value .	-1	1	0
2754	284778	2021	CHADWICK FARMS COMMUNITY ASSOCIATION INC	Common Area@Zero Value .	-1	1	0
2755	284781	2021	CHADWICK FARMS COMMUNITY ASSOCIATION INC	Common Area@Zero Value .	0	1	1
2756	284796	2021	CHADWICK FARMS COMMUNITY ASSOCIATION INC	Common Area@Zero Value .	-1	1	0

	A	B	C	D	E	F	G
1	Prop ID	Supp Yr	File As Name	Supp Desc	gl_assessed	prev_assessed	curr_assessed
2757	284803	2021	CHADWICK FARMS COMMUNITY ASSOCIATION INC	Common Area@Zero Value .	-1	1	0
2758	284804	2021	CHADWICK FARMS COMMUNITY ASSOCIATION INC	Common Area@Zero Value .	-1	1	0
2759	284820	2021	CHADWICK FARMS COMMUNITY ASSOCIATION INC	Common Area@Zero Value .	-1	1	0
2760	284821	2021	CHADWICK FARMS COMMUNITY ASSOCIATION INC	Common Area@Zero Value .	-1	1	0
2761	284829	2021	CHADWICK FARMS COMMUNITY ASSOCIATION INC	Common Area@Zero Value .	-1	1	0
2762	284856	2021	CHADWICK FARMS COMMUNITY ASSOCIATION INC	Common Area@Zero Value .	-1	1	0
2763	284857	2021	CHADWICK FARMS COMMUNITY ASSOCIATION INC	Common Area@Zero Value .	-1	1	0
2764	284899	2021	LITTLE ELM, TOWN OF	Common Area@Zero Value .	-1	1	0
2765	284980	2019	JOHNSON, THORIS & IDA	LATE ADD DP (JOHNSON)	0	226841	226841
2766	284980	2020	JOHNSON, THORIS & IDA	FREEZE_REFREEZE	0	244782	244782
2767	284980	2021	JOHNSON, THORIS & IDA	FREEZE_REFREEZE	0	244782	244782

	A	B	C	D	E	F	G
1	Prop ID	Supp Yr	File As Name	Supp Desc	gl_assessed	prev_assessed	curr_assessed
2768	285056	2021	OPUS WEST LP	Common Area@Zero Value .	-1	1	0
2769	285225	2021	VILLAGES OF CARMEL HOA, INC	Common Area@Zero Value .	-1	1	0
2770	285252	2021	FLOWER MOUND, TOWN OF	Common Area@Zero Value .	-1	1	0
2771	285365	2021	VILLAGES OF CARMEL HOA, INC	Common Area@Zero Value .	-1	1	0
2772	285509	2021	VOC1B LLC	Common Area@Zero Value .	-1	1	0
2773	285604	2021	HARRIET CREEK RANCH HOA	Common Area@Zero Value .	-1	1	0
2774	285738	2021	TAIMURI, MOHAMMAD M & REZA, NAZIRA AHMAD	REMOVE HS (TAIMURI)	8851	221563	230414
2775	285794	2021	VILLAGES OF CARMEL HOA, INC	Common Area@Zero Value .	-1	1	0
2776	285795	2021	VILLAGES OF CARMEL HOA, INC	Common Area@Zero Value .	-1	1	0
2777	285796	2021	VILLAGES OF CARMEL HOA, INC	Common Area@Zero Value .	-1	1	0
2778	285797	2021	VILLAGES OF CARMEL HOA, INC	Common Area@Zero Value .	-1	1	0
2779	286227	2021	CASTLE HILLS MASTER ASSOCIATION, INC	Common Area@Zero Value .	-1	1	0
2780	286228	2021	CASTLE HILLS DEVELOPMENT LLC	Common Area@Zero Value .	-1	1	0

	A	B	C	D	E	F	G
1	Prop ID	Supp Yr	File As Name	Supp Desc	gl_assessed	prev_assessed	curr_assessed
2781	286276	2021	PRESERVE AT PECAN CREEK HOMEOWNERS ASSOCIATION INC	Common Area@Zero Value .	-1	1	0
2782	286385	2021	CASTLE HILLS MASTER ASSOCIATION, INC	Common Area@Zero Value .	-1	1	0
2783	286386	2021	CASTLE HILLS MASTER ASSOCIATION, INC	Common Area@Zero Value .	-1	1	0
2784	286407	2021	CASTLE HILLS MASTER ASSOCIATION, INC	Common Area@Zero Value .	-1	1	0
2785	286413	2021	CASTLE HILLS MASTER ASSOCIATION, INC	Common Area@Zero Value .	-1	1	0
2786	286413	2021	CASTLE HILLS MASTER ASSOCIATION, INC	Common Area@Zero Value .	0	0	0
2787	286428	2021	CASTLE HILLS MASTER ASSOCIATION, INC	Common Area@Zero Value .	-1	1	0
2788	286631	2021	SETTLERS VILLAGE TOWNHOMES ASSOCIATION INC	Common Area@Zero Value .	-1	1	0
2789	286741	2021	ROBSON DENTON DEV LP	Common Area@Zero Value .	-1	1	0
2790	286766	2021	ROBSON DENTON DEV LP	Common Area@Zero Value .	-1	1	0
2791	286823	2021	ROBSON DENTON DEV LP	Common Area@Zero Value .	-1	1	0
2792	287528	2021	HIDDEN VALLEY AIRPARK ASSOC	Common Area@Zero Value .	-1	1	0

	A	B	C	D	E	F	G
1	Prop ID	Supp Yr	File As Name	Supp Desc	gl_assessed	prev_assessed	curr_assessed
2793	287529	2021	HIDDEN VALLEY AIRPARK ASSOC	Common Area@Zero Value .	-1	1	0
2794	287577	2021	CIO LAKE VISTA, LP	CORRECT VALUE PER COURT ORDER	-2250000	29500000	27250000
2795	287708	2021	TOWNHOMES AT CONTINENTAL SQUARE OWNERS ASSOC INC	Common Area@Zero Value .	-1	1	0
2796	287709	2021	TOWNHOMES AT CONTINENTAL SQUARE OWNERS ASSOC INC	Common Area@Zero Value .	-1	1	0
2797	287710	2021	TOWNHOMES AT CONTINENTAL SQUARE OWNERS ASSOC INC	Common Area@Zero Value .	-1	1	0
2798	287711	2021	TOWNHOMES AT CONTINENTAL SQUARE OWNERS ASSOC INC	Common Area@Zero Value .	-1	1	0
2799	287712	2021	TOWNHOMES AT CONTINENTAL SQUARE OWNERS ASSOC INC	Common Area@Zero Value .	-1	1	0
2800	287713	2021	TOWNHOMES AT CONTINENTAL SQUARE OWNERS ASSOC INC	Common Area@Zero Value .	-1	1	0
2801	287714	2021	TOWNHOMES AT CONTINENTAL SQUARE OWNERS ASSOC INC	Common Area@Zero Value .	-1	1	0

	A	B	C	D	E	F	G
1	Prop ID	Supp Yr	File As Name	Supp Desc	gl_assessed	prev_assessed	curr_assessed
2802	287822	2021	DENTON COUNTY FRESH WATER SUPPLY DISTRICT NO.6	Common Area@Zero Value .	-1	1	0
2803	287823	2021	DENTON COUNTY FRESH WATER SUPPLY DISTRICT NO.6	Common Area@Zero Value .	-1	1	0
2804	287824	2021	DENTON COUNTY FRESH WATER SUPPLY DISTRICT NO.6	Common Area@Zero Value .	-1	1	0
2805	287850	2021	WENTWORTH VILLAS LP	Common Area@Zero Value .	-1	1	0
2806	287908	2021	HZ DETENTION POND, LLC	Common Area@Zero Value .	-1	1	0
2807	287909	2021	HZ DETENTION POND, LLC	Common Area@Zero Value .	-1	1	0
2808	288081	2021	GRAYHAWK ASSOCIATION OF HOMEOWNERS INC	Common Area@Zero Value .	-1	1	0
2809	288142	2021	GRAYHAWK ASSOCIATION OF HOMEOWNERS INC	Common Area@Zero Value .	-1	1	0
2810	288219	2021	GREGG, GUION III & WHISENANT, DAVID TR GUION GREGG III 2020 IRREV TRST	UPC - UNDER PROTEST NOW CERTIFIED.	-115259	765259	650000
2811	288385	2021	OWNERS ASSOC AT COUNTRY LAKES INC	Common Area@Zero Value .	-1	1	0
2812	288388	2021	OWNERS ASSOC AT COUNTRY LAKES INC	Common Area@Zero Value .	-1	1	0

	A	B	C	D	E	F	G
1	Prop ID	Supp Yr	File As Name	Supp Desc	gl_assessed	prev_assessed	curr_assessed
2813	288394	2021	CONTINENTAL SQUARE TOWNHOMES LTD	Common Area@Zero Value .	-1	1	0
2814	288511	2021	HOA OF WATERSTONE	Common Area@Zero Value .	-1	1	0
2815	288512	2021	HOA OF WATERSTONE	Common Area@Zero Value .	-1	1	0
2816	288513	2021	HOA OF WATERSTONE	Common Area@Zero Value .	-1	1	0
2817	288529	2021	HOA OF WATERSTONE	Common Area@Zero Value .	-1	1	0
2818	288530	2021	HOA OF WATERSTONE	Common Area@Zero Value .	-1	1	0
2819	288531	2021	HOA OF WATERSTONE	Common Area@Zero Value .	-1	1	0
2820	288534	2021	HOA OF WATERSTONE	Common Area@Zero Value .	-1	1	0
2821	288728	2021	SHADDOCK DEV CO.	Common Area@Zero Value .	-1	1	0
2822	288734	2021	SHADDOCK CREEK ESTATES HO ASSOC, INC	Common Area@Zero Value .	-1	1	0
2823	288735	2021	SHADDOCK CREEK ESTATES HO ASSOC, INC	Common Area@Zero Value .	-1	1	0
2824	288736	2021	SHADDOCK CREEK ESTATES HO ASSOC, INC	Common Area@Zero Value .	-1	1	0
2825	289028	2021	LANTANA COMMUNITY ASSOC INC	Common Area@Zero Value .	-1	1	0

	A	B	C	D	E	F	G
1	Prop ID	Supp Yr	File As Name	Supp Desc	gl_assessed	prev_assessed	curr_assessed
2826	289172	2021	LEXINGTON PARK/DENTON RESIDENTIAL ASSOCIATION, INC.	Common Area@Zero Value .	-1	1	0
2827	289206	2021	LEXINGTON PARK/DENTON RESIDENTIAL ASSOCIATION, INC.	Common Area@Zero Value .	-1	1	0
2828	289237	2021	LEXINGTON PARK/DENTON RESIDENTIAL ASSOCIATION, INC.	Common Area@Zero Value .	-1	1	0
2829	289260	2021	LEXINGTON PARK/DENTON RESIDENTIAL ASSOCIATION, INC.	Common Area@Zero Value .	-1	1	0
2830	289334	2021	VILLAS AT LAKE VISTA HOA	Common Area@Zero Value .	-1	1	0
2831	289335	2021	VILLAS AT LAKE VISTA HOA	Common Area@Zero Value .	-1	1	0
2832	289337	2021	VILLAS AT LAKE VISTA HOA	Common Area@Zero Value .	-1	1	0
2833	289338	2021	VILLAS AT LAKE VISTA HOA	Common Area@Zero Value .	-1	1	0
2834	289339	2021	VILLAS AT LAKE VISTA HOA	Common Area@Zero Value .	-1	1	0
2835	289363	2021	VILLAS AT LAKE VISTA HOA	Common Area@Zero Value .	-1	1	0
2836	289389	2021	VILLAS AT LAKE VISTA HOA	Common Area@Zero Value .	-1	1	0

	A	B	C	D	E	F	G
1	Prop ID	Supp Yr	File As Name	Supp Desc	gl_assessed	prev_assessed	curr_assessed
2837	289390	2021	VILLAS AT LAKE VISTA HOA	Common Area@Zero Value .	-1	1	0
2838	289391	2021	VILLAS AT LAKE VISTA HOA	Common Area@Zero Value .	-1	1	0
2839	289392	2021	VILLAS AT LAKE VISTA HOA	Common Area@Zero Value .	-1	1	0
2840	289393	2021	VILLAS AT LAKE VISTA HOA	Common Area@Zero Value .	-1	1	0
2841	289404	2021	VILLAS AT LAKE VISTA HOA	Common Area@Zero Value .	-1	1	0
2842	289717	2021	TWO SUNSET POINTE HOMEOWNERS ASSOC INC	Common Area@Zero Value .	-1	1	0
2843	290982	2021	ROBSON DENTON DEV LP	Common Area@Zero Value .	-1	1	0
2844	291129	2021	DENTON, CITY OF	Common Area@Zero Value .	-1	1	0
2845	291176	2021	CMAC HOMES LLC	Common Area@Zero Value .	-1	1	0
2846	291201	2021	WHEELER RIDGE HOMEOWNERS ASSOC	Common Area@Zero Value .	-1	1	0
2847	291202	2021	WHEELER RIDGE HOMEOWNERS ASSOC	Common Area@Zero Value .	-1	1	0
2848	291217	2021	WHEELER RIDGE HOMEOWNERS ASSOC	Common Area@Zero Value .	-1	1	0
2849	291275	2021	WHEELER RIDGE HOMEOWNERS ASSOC	Common Area@Zero Value .	-1	1	0

	A	B	C	D	E	F	G
1	Prop ID	Supp Yr	File As Name	Supp Desc	gl_assessed	prev_assessed	curr_assessed
2850	291297	2021	WHEELER RIDGE HOMEOWNERS ASSOC	Common Area@Zero Value .	-1	1	0
2851	291324	2021	DENTON, CITY OF	Common Area@Zero Value .	-1	1	0
2852	291325	2021	TEXAS DEPARTMENT OF TRANSPORTATION	Common Area@Zero Value .	-1	1	0
2853	291434	2021	YOO, JEA YEAL	LATE ADD HS (YOO)	0	504887	504887
2854	291459	2021	PEARSON FARMS COMMUNITY ASSOC INC	Common Area@Zero Value .	-1	1	0
2855	291474	2021	PEARSON FARMS COMMUNITY ASSOC INC	Common Area@Zero Value .	-1	1	0
2856	291475	2021	PEARSON FARMS COMMUNITY ASSOC INC	Common Area@Zero Value .	-1	1	0
2857	291476	2021	PEARSON FARMS COMMUNITY ASSOC INC	Common Area@Zero Value .	-1	1	0
2858	291773	2021	WELLINGTON OF FLOWER MOUND RES ASSOC	Common Area@Zero Value .	-1	1	0
2859	291775	2021	WELLINGTON OF FLOWER MOUND RES ASSOC	Common Area@Zero Value .	-1	1	0
2860	291790	2021	PROSPER LAND COMPANY LTD	Common Area@Zero Value .	-1	1	0
2861	291945	2021	PROSPER LAND COMPANY LTD	Common Area@Zero Value .	-1	1	0
2862	292211	2021	SCHIEGG, ALAN R & DAWN	CHNG TO CORRECT G01 FREEZE (SCHIEGG)	0	352601	352601
2863	292220	2021	ROBSON DENTON DEV LP	Common Area@Zero Value .	-2	2	0

	A	B	C	D	E	F	G
1	Prop ID	Supp Yr	File As Name	Supp Desc	gl_assessed	prev_assessed	curr_assessed
2864	292281	2021	ROBSON DENTON DEV LP	Common Area@Zero Value .	-1	1	0
2865	292511	2021	DENTON COUNTY FRESH WATER SUPPLY DIST NO 7	Common Area@Zero Value .	-1	1	0
2866	292512	2021	DENTON COUNTY FRESH WATER SUPPLY DIST NO 7	Common Area@Zero Value .	-1	1	0
2867	292513	2021	DENTON COUNTY FRESH WATER SUPPLY DIST NO 7	Common Area@Zero Value .	-1	1	0
2868	293071	2021	KHI POST-CONSUMMATION TRUST	Common Area@Zero Value .	-1	1	0
2869	294678	2020	JENKINS, CHRISTOPHER JASON	LATE ADD HS (JENKINS)	0	225608	225608
2870	294678	2021	JENKINS, CHRISTOPHER JASON	LATE ADD HS (JENKINS)	0	234398	234398
2871	294718	2021	PALOMA CREEK HOMEOWNERS ASSOCIATION INC	Common Area@Zero Value .	-1	1	0
2872	294791	2021	PALOMA CREEK HOMEOWNERS ASSOCIATION INC	Common Area@Zero Value .	-1	1	0
2873	294822	2021	PALOMA CREEK HOMEOWNERS ASSOCIATION INC	Common Area@Zero Value .	-1	1	0
2874	294862	2021	PALOMA CREEK HOMEOWNERS ASSOCIATION INC	Common Area@Zero Value .	-1	1	0

	A	B	C	D	E	F	G
1	Prop ID	Supp Yr	File As Name	Supp Desc	gl_assessed	prev_assessed	curr_assessed
2875	294931	2021	PALOMA CREEK HOMEOWNERS ASSOCIATION INC	Common Area@Zero Value .	-1	1	0
2876	295167	2021	CROSS OAK RANCH HOMEOWNERS ASSOCIATION INC	Common Area@Zero Value .	-1	1	0
2877	295168	2021	CROSS OAK RANCH HOMEOWNERS ASSOCIATION INC	Common Area@Zero Value .	-1	1	0
2878	295260	2021	MARTOP DEVELOPMENT, LTD P/S	Common Area@Zero Value .	-1	1	0
2879	295294	2021	DENTON, CITY OF	Common Area@Zero Value .	-1	1	0
2880	295295	2021	DENTON, CITY OF	Common Area@Zero Value .	-1	1	0
2881	295472	2021	ROBSON DENTON DEV LP	Common Area@Zero Value .	-1	1	0
2882	295545	2021	ROBSON DENTON DEV LP	Common Area@Zero Value .	-1	1	0
2883	295820	2021	CHADWICK FARMS COMMUNITY ASSOCIATION INC	Common Area@Zero Value .	-1	1	0
2884	295868	2020	ARRINGTON, RONALD F & KATHRYN	FREEZE_REFREEZE	0	242000	242000
2885	295868	2021	ARRINGTON, RONALD F & KATHRYN	FREEZE_REFREEZE	0	254963	254963

	A	B	C	D	E	F	G
1	Prop ID	Supp Yr	File As Name	Supp Desc	gl_assessed	prev_assessed	curr_assessed
2886	296074	2021	TINWALA, MURTUZA YUSUF	Common Area@Zero Value .	-1	1	0
2887	296457	2021	SHADDOCK CREEK ESTATES HO ASSOC, INC	Common Area@Zero Value .	-1	1	0
2888	296458	2021	SHADDOCK CREEK ESTATES HO ASSOC, INC	Common Area@Zero Value .	-1	1	0
2889	296459	2021	SHADDOCK CREEK ESTATES HO ASSOC, INC	Common Area@Zero Value .	-1	1	0
2890	296460	2021	SHADDOCK CREEK ESTATES HO ASSOC, INC	Common Area@Zero Value .	-1	1	0
2891	296597	2021	SHADDOCK CREEK ESTATES PHASES 5 & HOA	Common Area@Zero Value .	-1	1	0
2892	296598	2021	SHADDOCK CREEK ESTATES PHASES 5 & HOA	Common Area@Zero Value .	-1	1	0
2893	296599	2021	SHADDOCK CREEK ESTATES PHASES 5 & HOA	Common Area@Zero Value .	-1	1	0
2894	296623	2021	JONES, ADA BERNIECE	Common Area@Zero Value .	-1	1	0
2895	296624	2021	KING, TERRELL W, III	Common Area@Zero Value .	-1	1	0
2896	296976	2021	ROBSON DENTON DEV LP	Common Area@Zero Value .	-1	1	0
2897	296980	2021	ROBSON DENTON DEV LP	Common Area@Zero Value .	-1	1	0
2898	296981	2021	ROBSON DENTON DEV LP	Common Area@Zero Value .	-1	1	0

	A	B	C	D	E	F	G
1	Prop ID	Supp Yr	File As Name	Supp Desc	gl_assessed	prev_assessed	curr_assessed
2899	296982	2021	ROBSON DENTON DEV LP	Common Area@Zero Value .	-1	1	0
2900	297289	2020	SC DENTON TOWN CENTER LLC	CORRECT VALUE PER COURT ORDER	-1102777	6340100	5237323
2901	297289	2021	SC DENTON TOWN CENTER LLC	CORRECT VALUE PER COURT ORDER	-975400	5700638	4725238
2902	297293	2021	SC DENTON TOWN CENTER LLC	Common Area@Zero Value .	-1	1	0
2903	297295	2020	SC DENTON TOWN CENTER LLC	CORRECT VALUE PER COURT ORDER	-332168	1909700	1577532
2904	297295	2021	SC DENTON TOWN CENTER LLC	CORRECT VALUE PER COURT ORDER	-293800	1717087	1423287
2905	297297	2020	SC DENTON TOWN CENTER LLC	CORRECT VALUE PER COURT ORDER	-826233	4750200	3923967
2906	297297	2021	SC DENTON TOWN CENTER LLC	CORRECT VALUE PER COURT ORDER	-730799	4271096	3540297
2907	297331	2021	WHEELER RIDGE HOMEOWNERS ASSOC	Common Area@Zero Value .	-1	1	0
2908	297368	2021	TWO SUNSET POINTE HOMEOWNERS ASSOC INC	Common Area@Zero Value .	-1	1	0
2909	297369	2021	TWO SUNSET POINTE HOMEOWNERS ASSOC INC	Common Area@Zero Value .	-1	1	0
2910	297391	2021	TWO SUNSET POINTE HOMEOWNERS ASSOC INC	Common Area@Zero Value .	-1	1	0
2911	297411	2021	DIAMOND BELLE ESTATES HOA	Common Area@Zero Value .	-1	1	0

	A	B	C	D	E	F	G
1	Prop ID	Supp Yr	File As Name	Supp Desc	gl_assessed	prev_assessed	curr_assessed
2912	297412	2021	DIAMOND BELLE ESTATES HOA	Common Area@Zero Value	-1	1	0
2913	297413	2021	DIAMOND BELLE ESTATES HOA	Common Area@Zero Value	-1	1	0
2914	297414	2021	DIAMOND BELLE ESTATES HOA	Common Area@Zero Value	-1	1	0
2915	297415	2021	DIAMOND BELLE ESTATES HOA	Common Area@Zero Value	-1	1	0
2916	297416	2021	DIAMOND BELLE ESTATES HOA	Common Area@Zero Value	-1	1	0
2917	297448	2021	BELLA LAGO HOA	Common Area@Zero Value	-1	1	0
2918	297456	2021	FLOWER MOUND, TOWN OF	Common Area@Zero Value	-1	1	0
2919	297458	2021	FLOWER MOUND, TOWN OF	Common Area@Zero Value	-1	1	0
2920	297459	2021	BELLA LAGO HOA	Common Area@Zero Value	-1	1	0
2921	297494	2021	BELLA LAGO HOA	Common Area@Zero Value	-1	1	0
2922	297495	2021	BELLA LAGO HOA	Common Area@Zero Value	-1	1	0
2923	297496	2021	COOKE, JOHN R & CAROLINE A	Common Area@Zero Value	-1	1	0
2924	297501	2021	TWO SUNSET POINTE HOA INC	Common Area@Zero Value	-1	1	0

	A	B	C	D	E	F	G
1	Prop ID	Supp Yr	File As Name	Supp Desc	gl_assessed	prev_assessed	curr_assessed
2925	297503	2021	TWO SUNSET POINTE HOA INC	Common Area@Zero Value .	-1	1	0
2926	297520	2021	TWO SUNSET POINTE HOA INC	Common Area@Zero Value .	-1	1	0
2927	297559	2021	PEARSON FARMS COMMUNITY ASSOC INC	Common Area@Zero Value .	-1	1	0
2928	297570	2021	PEARSON FARMS COMMUNITY ASSOC INC	Common Area@Zero Value .	-1	1	0
2929	297571	2021	PEARSON FARMS COMMUNITY ASSOC INC	Common Area@Zero Value .	-1	1	0
2930	297649	2021	SCATES, JOHN E & DENNI KAY	LATE ADD HS & OV65 (SCATES)	0	540562	540562
2931	297664	2021	PEARSON FARMS COMMUNITY ASSOC INC	Common Area@Zero Value .	-1	1	0
2932	297665	2021	PEARSON FARMS COMMUNITY ASSOC INC	Common Area@Zero Value .	-1	1	0
2933	297691	2021	PEARSON FARMS COMMUNITY ASSOC INC	Common Area@Zero Value .	-1	1	0
2934	297714	2021	PEARSON FARMS COMMUNITY ASSOC INC	Common Area@Zero Value .	-1	1	0
2935	297825	2021	PEARSON FARMS COMMUNITY ASSOC INC	Common Area@Zero Value .	-1	1	0
2936	297846	2021	PEARSON FARMS COMMUNITY ASSOC INC	Common Area@Zero Value .	-1	1	0
2937	297897	2021	PEARSON FARMS COMMUNITY ASSOC INC	Common Area@Zero Value .	-1	1	0

	A	B	C	D	E	F	G
1	Prop ID	Supp Yr	File As Name	Supp Desc	gl_assessed	prev_assessed	curr_assessed
2938	297933	2021	MM-MSW TRIBUTE LP	Common Area@Zero Value .	-1	1	0
2939	297946	2021	DENTON COUNTY FRESH WATER SUPPLY DISTRICT NO.6	Common Area@Zero Value .	-1	1	0
2940	297969	2021	VILLAGE AT FRISCO LAKES COMMUNITY ASSOC INC	Common Area@Zero Value .	-1	1	0
2941	297997	2021	VILLAGE AT FRISCO LAKES COMMUNITY ASSOC INC	Common Area@Zero Value .	-1	1	0
2942	298011	2021	KENNEDY, BOBBY JOE & WALKER-KENNEDY, LINDA K	FREEZE_REFREEZE	0	499418	499418
2943	298051	2021	MINNAERT, FRANCIS H & JOAN M	REMOVE OV65 AS OF 05/20/2021 (GASKILL)	0	425731	425731
2944	298088	2021	VILLAGE AT FRISCO LAKES COMMUNITY ASSOC INC	Common Area@Zero Value .	-1	1	0
2945	298122	2021	VILLAGE AT FRISCO LAKES COMMUNITY ASSOC INC	Common Area@Zero Value .	-1	1	0
2946	298153	2021	VILLAGE AT FRISCO LAKES COMMUNITY ASSOC INC	Common Area@Zero Value .	-1	1	0
2947	298179	2021	VILLAGE AT FRISCO LAKES COMMUNITY ASSOC INC	Common Area@Zero Value .	-1	1	0
2948	298184	2021	VILLAGE AT FRISCO LAKES COMMUNITY ASSOC INC	Common Area@Zero Value .	-1	1	0
2949	298195	2021	VILLAGE AT FRISCO LAKES COMMUNITY ASSOC INC	Common Area@Zero Value .	-1	1	0
2950	298200	2021	VILLAGE AT FRISCO LAKES COMMUNITY ASSOC INC	Common Area@Zero Value .	-1	1	0

	A	B	C	D	E	F	G
1	Prop ID	Supp Yr	File As Name	Supp Desc	gl_assessed	prev_assessed	curr_assessed
2951	298207	2021	VILLAGE AT FRISCO LAKES COMMUNITY ASSOC INC	Common Area@Zero Value .	-1	1	0
2952	298208	2021	VILLAGE AT FRISCO LAKES COMMUNITY ASSOC INC	Common Area@Zero Value .	-1	1	0
2953	298244	2021	VILLAGE AT FRISCO LAKES COMMUNITY ASSOC INC	Common Area@Zero Value .	-1	1	0
2954	298250	2021	JUSTICE, BENNY R & BARBARA K	LATE ADD OV65 (JUSTICE)	0	477779	477779
2955	298257	2021	VILLAGE AT FRISCO LAKES COMMUNITY ASSOC INC	Common Area@Zero Value .	-1	1	0
2956	298262	2021	VILLAGE AT FRISCO LAKES COMMUNITY ASSOC INC	Common Area@Zero Value .	-1	1	0
2957	298290	2021	VILLAGE AT FRISCO LAKES COMMUNITY ASSOC INC	Common Area@Zero Value .	-1	1	0
2958	298341	2021	VILLAGE AT FRISCO LAKES COMMUNITY ASSOC INC	Common Area@Zero Value .	-1	1	0
2959	298342	2021	FOX, SUSAN GREEN	FREEZE_REFREEZE	0	399000	399000
2960	298356	2021	VILLAGE AT FRISCO LAKES COMMUNITY ASSOC INC	Common Area@Zero Value .	-1	1	0
2961	298437	2021	HIDDEN COVE HOMEOWNERS ASSOCIATION, INC	Common Area@Zero Value .	-1	1	0
2962	298546	2021	HIDDEN COVE HOMEOWNERS ASSOCIATION, INC	Common Area@Zero Value .	-1	1	0
2963	298587	2021	HIDDEN COVE HOMEOWNERS ASSOCIATION, INC	Common Area@Zero Value .	-1	1	0
2964	298626	2021	HIDDEN COVE HOMEOWNERS ASSOCIATION, INC	Common Area@Zero Value .	-1	1	0

	A	B	C	D	E	F	G
1	Prop ID	Supp Yr	File As Name	Supp Desc	gl_assessed	prev_assessed	curr_assessed
2965	298646	2021	HIDDEN COVE HOMEOWNERS ASSOCIATION, INC	Common Area@Zero Value	-1	1	0
2966	298732	2021	THE TRIBUTE OWNERS ASSOC INC	Common Area@Zero Value	-1	1	0
2967	298734	2021	THE TRIBUTE OWNERS ASSOC INC	Common Area@Zero Value	-1	1	0
2968	298772	2021	STARDUST PHASE ONE HOMEOWNERS ASSOCIATION INC	Common Area@Zero Value	-1	1	0
2969	298864	2021	STARDUST PHASE ONE HOA INC	Common Area@Zero Value	-1	1	0
2970	298865	2021	STARDUST PHASE ONE HOA INC	Common Area@Zero Value	-1	1	0
2971	298878	2021	STARDUST PHASE ONE HOA INC	Common Area@Zero Value	-1	1	0
2972	298888	2021	HIDDEN COVE HOMEOWNERS ASSOCIATION, INC	Common Area@Zero Value	-1	1	0
2973	298894	2021	CHAPEL SPRINGS HOMEOWNERS ASSOC INC	Common Area@Zero Value	-1	1	0
2974	299027	2021	HOA OF WATERSTONE	Common Area@Zero Value	-1	1	0
2975	299028	2021	HOA OF WATERSTONE	Common Area@Zero Value	-1	1	0
2976	299050	2021	HOA OF WATERSTONE	Common Area@Zero Value	-1	1	0
2977	299137	2019	TAYLOR, GREGORY ALAN & RHONDA S	LATE ADD HS (TAYLOR)	0	256806	256806

	A	B	C	D	E	F	G
1	Prop ID	Supp Yr	File As Name	Supp Desc	gl_assessed	prev_assessed	curr_assessed
2978	299137	2020	TAYLOR, GREGORY ALAN & RHONDA S	LATE ADD HS & OV65 (TAYLOR)	0	258847	258847
2979	299137	2021	TAYLOR, GREGORY ALAN & RHONDA S	FREEZE_REFREEZE	0	256694	256694
2980	299186	2021	PRESERVE AT PECAN CREEK HOMEOWNERS ASSOCIATION INC	Common Area@Zero Value	-1	1	0
2981	299217	2021	PRESERVE AT PECAN CREEK HOMEOWNERS ASSOCIATION INC	Common Area@Zero Value	-1	1	0
2982	299238	2021	PRESERVE AT PECAN CREEK HOMEOWNERS ASSOCIATION INC	Common Area@Zero Value	-1	1	0
2983	299290	2021	PRESERVE AT PECAN CREEK HOMEOWNERS ASSOCIATION INC	Common Area@Zero Value	-1	1	0
2984	299291	2021	PRESERVE AT PECAN CREEK HOMEOWNERS ASSOCIATION INC	Common Area@Zero Value	-1	1	0
2985	299314	2021	PROVIDENCE HOMEOWNERS ASSOCIATION INC	Common Area@Zero Value	-1	1	0
2986	299392	2021	PROVIDENCE HOMEOWNERS ASSOCIATION INC	Common Area@Zero Value	-1	1	0
2987	299437	2021	PROVIDENCE HOMEOWNERS ASSOCIATION INC	Common Area@Zero Value	-1	1	0
2988	299481	2021	PROVIDENCE VILLAGE, TOWN OF	Common Area@Zero Value	-1	1	0

	A	B	C	D	E	F	G
1	Prop ID	Supp Yr	File As Name	Supp Desc	gl_assessed	prev_assessed	curr_assessed
2989	299482	2021	PROVIDENCE HOMEOWNERS ASSOCIATION INC	Common Area@Zero Value .	-1	1	0
2990	299507	2021	GRAYHAWK ASSOCIATION OF HOMEOWNERS INC	Common Area@Zero Value .	-1	1	0
2991	299508	2021	GRAYHAWK ASSOCIATION OF HOMEOWNERS INC	Common Area@Zero Value .	-1	1	0
2992	299555	2021	GRAYHAWK ASSOCIATION OF HOMEOWNERS INC	Common Area@Zero Value .	-1	1	0
2993	299648	2021	PROVIDENCE HOA INC	Common Area@Zero Value .	-1	1	0
2994	299763	2021	OWNERS ASSOC AT COUNTRY LAKES INC	Common Area@Zero Value .	-1	1	0
2995	299784	2021	OWNERS ASSOC AT COUNTRY LAKES INC	Common Area@Zero Value .	-1	1	0
2996	299832	2021	OWNERS ASSOC AT COUNTRY LAKES INC	Common Area@Zero Value .	-1	1	0
2997	299913	2021	OWNERS ASSOC AT COUNTRY LAKES INC	Common Area@Zero Value .	-1	1	0
2998	299926	2021	OWNERS ASSOC AT COUNTRY LAKES INC	Common Area@Zero Value .	-1	1	0
2999	299937	2021	OWNERS ASSOC AT COUNTRY LAKES INC	Common Area@Zero Value .	-1	1	0
3000	299972	2021	OWNERS ASSOC AT COUNTRY LAKES INC	Common Area@Zero Value .	-1	1	0
3001	300035	2021	STARDUST PHASE ONE HOA INC	Common Area@Zero Value .	-1	1	0

	A	B	C	D	E	F	G
1	Prop ID	Supp Yr	File As Name	Supp Desc	gl_assessed	prev_assessed	curr_assessed
3002	300062	2021	VILLAGE AT FRISCO LAKES COMMUNITY ASSOC INC	Common Area@Zero Value .	-1	1	0
3003	300068	2021	VILLAGE AT FRISCO LAKES COMMUNITY ASSOC INC	Common Area@Zero Value .	-1	1	0
3004	300094	2021	VILLAGE AT FRISCO LAKES COMMUNITY ASSOC INC	Common Area@Zero Value .	-1	1	0
3005	300117	2021	VILLAGE AT FRISCO LAKES COMMUNITY ASSOC INC	Common Area@Zero Value .	-1	1	0
3006	300147	2021	VILLAGE AT FRISCO LAKES COMMUNITY ASSOC INC	Common Area@Zero Value .	-1	1	0
3007	300175	2021	VILLAGE AT FRISCO LAKES COMMUNITY ASSOC INC	Common Area@Zero Value .	-1	1	0
3008	300184	2021	VILLAGE AT FRISCO LAKES COMMUNITY ASSOC INC	Common Area@Zero Value .	-1	1	0
3009	300187	2021	VILLAGE AT FRISCO LAKES COMMUNITY ASSOC INC	Common Area@Zero Value .	-1	1	0
3010	300188	2021	VILLAGE AT FRISCO LAKES COMMUNITY ASSOC INC	Common Area@Zero Value .	-1	1	0
3011	300327	2021	OAKS AT NORTH LAKEVIEW(LAKE DALLAS) HOA INC	Common Area@Zero Value .	-1	1	0
3012	300416	2021	BRANS, JACOBUS B & BRANS, JAY TR BRANS FAMILY TRUST	LATE ADD HS, OV65 & TRANSFER PERCENT (BRANS)	0	429854	429854
3013	300416	2020	BRANS, JACOBUS B & CARMEN L	FREEZE_REFREEZE	0	404427	404427

	A	B	C	D	E	F	G
1	Prop ID	Supp Yr	File As Name	Supp Desc	gl_assessed	prev_assessed	curr_assessed
3014	300428	2021	PEARSON FARMS COMMUNITY ASSOC INC	Common Area@Zero Value .	-1	1	0
3015	300452	2021	FRISCO WEST WATER CONTROL & IMPROVEMENT DISTRICT OF DENTON COUNTY	Common Area@Zero Value .	-1	1	0
3016	300559	2021	SEVENTEEN LAKES HOA INC	Common Area@Zero Value .	-1	1	0
3017	300589	2021	SEVENTEEN LAKES HOA INC	Common Area@Zero Value .	-1	1	0
3018	300694	2021	SEVENTEEN LAKES HOA INC	Common Area@Zero Value .	-1	1	0
3019	300770	2021	CASTLE HILLS DEVELOPMENT LLC	Common Area@Zero Value .	-1	1	0
3020	300790	2021	CASTLE HILLS DEVELOPMENT LLC	Common Area@Zero Value .	-1	1	0
3021	300791	2021	CASTLE HILLS DEVELOPMENT LLC	Common Area@Zero Value .	-1	1	0
3022	300792	2021	CASTLE HILLS DEVELOPMENT LLC	Common Area@Zero Value .	-1	1	0
3023	300796	2021	CASTLE HILLS DEVELOPMENT LLC	Common Area@Zero Value .	-1	1	0
3024	300808	2021	CASTLE HILLS DEVELOPMENT LLC	Common Area@Zero Value .	-1	1	0
3025	300812	2021	CASTLE HILLS DEVELOPMENT LLC	Common Area@Zero Value .	-1	1	0

	A	B	C	D	E	F	G
1	Prop ID	Supp Yr	File As Name	Supp Desc	gl_assessed	prev_assessed	curr_assessed
3026	300825	2021	CASTLE HILLS DEVELOPMENT LLC	Common Area@Zero Value .	-1	1	0
3027	300865	2021	CASTLE HILLS DEVELOPMENT LLC	Common Area@Zero Value .	-1	1	0
3028	300893	2021	CASTLE HILLS DEVELOPMENT LLC	Common Area@Zero Value .	-1	1	0
3029	301354	2021	THE SHORES AT WATERSTONE	Common Area@Zero Value .	-1	1	0
3030	301361	2021	THE SHORES AT WATERSTONE HOA	Common Area@Zero Value .	-1	1	0
3031	301362	2021	THE HOMEOWNERS ASSOC OF WATERSTONE	Common Area@Zero Value .	-1	1	0
3032	301386	2021	THE SHORES AT WATERSTONE HOA	Common Area@Zero Value .	-1	1	0
3033	301414	2021	THE SHORES AT WATERSTONE HOA	Common Area@Zero Value .	-1	1	0
3034	301449	2021	FDC ROCK HAVEN ESTATES, LLC	Common Area@Zero Value .	-1	1	0
3035	301450	2021	FDC ROCK HAVEN ESTATES, LLC	Common Area@Zero Value .	-1	1	0
3036	301579	2021	LANDEROS, JOSUE JULIO	LATE ADD HS (LANDEROS)	0	282741	282741
3037	301609	2021	HAWKS RAMSEY LLC	Common Area@Zero Value .	-1	1	0
3038	301610	2021	HAWKS RAMSEY LLC	Common Area@Zero Value .	-1	1	0
3039	301613	2021	HAWKS RAMSEY LLC	Common Area@Zero Value .	-1	1	0

	A	B	C	D	E	F	G
1	Prop ID	Supp Yr	File As Name	Supp Desc	gl_assessed	prev_assessed	curr_assessed
3040	301614	2021	ARTESIA COMMUNITY ASSOC	Common Area@Zero Value	-1	1	0
3041	301657	2021	ARTESIA COMMUNITY ASSOC	Common Area@Zero Value	-1	1	0
3042	301788	2021	LEXINGTON PARK/DENTON RESIDENTIAL ASSOCIATION, INC.	Common Area@Zero Value	-1	1	0
3043	301795	2021	PROVIDENCE HOMEOWNERS ASSOCIATION INC	Common Area@Zero Value	-1	1	0
3044	301852	2021	CALATLANTIC HOMES OF TEXAS INC	Common Area@Zero Value	-1	1	0
3045	301853	2021	QC OF CARROLLTON HOA INC	Common Area@Zero Value	-1	1	0
3046	301854	2021	QC OF CARROLLTON HOA INC	Common Area@Zero Value	-1	1	0
3047	301855	2021	QC OF CARROLLTON HOA INC	Common Area@Zero Value	-1	1	0
3048	301856	2021	QC OF CARROLLTON HOA INC	Common Area@Zero Value	-1	1	0
3049	301857	2021	QC OF CARROLLTON HOA INC	Common Area@Zero Value	-1	1	0
3050	301858	2021	CALATLANTIC HOMES OF TEXAS INC	Common Area@Zero Value	-1	1	0
3051	301859	2021	CASTLE HILLS DEVELOPMENT LLC	Common Area@Zero Value	-1	1	0
3052	301860	2021	QC OF CARROLLTON HOA INC	Common Area@Zero Value	-1	1	0

	A	B	C	D	E	F	G
1	Prop ID	Supp Yr	File As Name	Supp Desc	gl_assessed	prev_assessed	curr_assessed
3053	301861	2021	QC OF CARROLLTON HOA INC	Common Area@Zero Value .	-1	1	0
3054	301862	2021	QC OF CARROLLTON HOA INC	Common Area@Zero Value .	-1	1	0
3055	301863	2021	QC OF CARROLLTON HOA INC	Common Area@Zero Value .	-1	1	0
3056	301894	2021	KINGS RIDGE HOMEOWNERS ASSOCIATION INC	Common Area@Zero Value .	-1	1	0
3057	301896	2021	PRESERVE AT PECAN CREEK HOMEOWNERS ASSOCIATION INC	Common Area@Zero Value .	-1	1	0
3058	301935	2021	CANTERBURY ROW HOMEOWNERS ASSOC INC	Common Area@Zero Value .	-1	1	0
3059	301937	2021	CANTERBURY ROW HOMEOWNERS ASSOC INC	Common Area@Zero Value .	-1	1	0
3060	302005	2021	CASCADES (THE COLONY) HOA INC	Common Area@Zero Value .	-1	1	0
3061	302018	2021	CASCADES (THE COLONY) HOA INC	Common Area@Zero Value .	-1	1	0
3062	302025	2021	CASCADES (THE COLONY) HOA INC	Common Area@Zero Value .	-1	1	0
3063	302076	2021	ASHTON DALLAS RESIDENTIAL LP	Common Area@Zero Value .	-1	1	0
3064	302077	2021	ASHTON DALLAS RESIDENTIAL LP	Common Area@Zero Value .	-1	1	0
3065	302198	2020	WATSON, SETH ALLEN & JODI MICHELLE	LATE ADD DP (WATSON)	0	103000	103000

	A	B	C	D	E	F	G
1	Prop ID	Supp Yr	File As Name	Supp Desc	gl_assessed	prev_assessed	curr_assessed
3066	302198	2021	WATSON, SETH ALLEN & JODI MICHELLE	FREEZE_REFREEZE	0	100000	100000
3067	302385	2021	HARRIET CREEK RANCH HOA	Common Area@Zero Value	-1	1	0
3068	302413	2021	HARRIET CREEK RANCH HOA	Common Area@Zero Value	-1	1	0
3069	302415	2021	HARRIET CREEK RANCH HOA	Common Area@Zero Value	-1	1	0
3070	303033	2021	DENTON COUNTY FRESH WATER SUPPLY DISTRICT NO.6	Common Area@Zero Value	-1	1	0
3071	303034	2021	DENTON COUNTY FRESH WATER SUPPLY DISTRICT NO.6	Common Area@Zero Value	-1	1	0
3072	303073	2021	PERFECT REALTY PARTNERS LLC	Common Area@Zero Value	-1	1	0
3073	303221	2021	WINDSOR PROFESSIONAL CENTRE OWNERS ASSOC	Common Area@Zero Value	-1	1	0
3074	303234	2021	WINDSOR PROFESSIONAL CENTRE OWNERS ASSOC	Common Area@Zero Value	-1	1	0
3075	303235	2021	WINDSOR PROFESSIONAL CENTRE OWNERS ASSOC	Common Area@Zero Value	-1	1	0
3076	303236	2021	WINDSOR PROFESSIONAL CENTRE OWNERS ASSOC	Common Area@Zero Value	-1	1	0
3077	303237	2021	WINDSOR PROFESSIONAL CENTRE OWNERS ASSOC	Common Area@Zero Value	-1	1	0

	A	B	C	D	E	F	G
1	Prop ID	Supp Yr	File As Name	Supp Desc	gl_assessed	prev_assessed	curr_assessed
3078	303251	2021	ASHTON DALLAS RESIDENTIAL LLC	Common Area@Zero Value .	-1	1	0
3079	303277	2021	ASHTON DALLAS RESIDENTIAL LLC	Common Area@Zero Value .	-1	1	0
3080	303294	2021	ASHTON DALLAS RESIDENTIAL LLC	Common Area@Zero Value .	-1	1	0
3081	303296	2021	ASHTON DALLAS RESIDENTIAL LLC	Common Area@Zero Value .	-1	1	0
3082	303318	2021	ASHTON DALLAS RESIDENTIAL LLC	Common Area@Zero Value .	-1	1	0
3083	303320	2021	ASHTON DALLAS RESIDENTIAL LLC	Common Area@Zero Value .	-1	1	0
3084	303339	2021	ASHTON DALLAS RESIDENTIAL LLC	Common Area@Zero Value .	-1	1	0
3085	303341	2021	MA, XIN	FREEZE_REFREEZE	0	271690	271690
3086	303409	2021	ASHTON DALLAS RESIDENTIAL LLC	Common Area@Zero Value .	-1	1	0
3087	303548	2021	LAKESIDE RANCH BUSINESS PARK PROPERTY OWNER'S ASSOCIATION INC	Common Area@Zero Value .	-1	1	0
3088	303549	2021	LAKESIDE RANCH BUSINESS PARK PROPERTY OWNER'S ASSOCIATION INC	Common Area@Zero Value .	-1	1	0
3089	303550	2021	LAKESIDE RANCH BUSINESS PARK PROPERTY OWNER'S ASSOCIATION INC	Common Area@Zero Value .	-1	1	0

	A	B	C	D	E	F	G
1	Prop ID	Supp Yr	File As Name	Supp Desc	gl_assessed	prev_assessed	curr_assessed
3090	303556	2021	DUKE REALTY, LP	Common Area@Zero Value .	0	1	1
3091	303557	2021	DUKE REALTY, LP	Common Area@Zero Value .	0	1	1
3092	303691	2019	RODRIGUEZ, LOURDES & JESUS	LATE ADD HS GROUP AND HS (RODRIGUEZ)	0	23089	23089
3093	303691	2020	RODRIGUEZ, LOURDES & JESUS	LATE ADD HS GROUP AND HS (RODRIGUEZ)	0	22406	22406
3094	303691	2021	RODRIGUEZ, LOURDES & JESUS	LATE ADD HS GROUP AND HS/ OV65 (RODRIGUEZ)	0	21286	21286
3095	303694	2021	SCARBOROUGH SUNSET III LP	Common Area@Zero Value .	-1	1	0
3096	303838	2021	TWO SUNSET POINTE HOMEOWNERS ASSOC INC	Common Area@Zero Value .	-1	1	0
3097	303904	2021	ROBSON DENTON DEV LP	Common Area@Zero Value .	-1	1	0
3098	303906	2021	ROBSON DENTON DEV LP	Common Area@Zero Value .	-1	1	0
3099	303908	2021	ROBSON DENTON DEV LP	Common Area@Zero Value .	-1	1	0
3100	303913	2021	ROBSON DENTON DEV LP	Common Area@Zero Value .	-1	1	0
3101	303946	2021	ROBSON DENTON DEV LP	Common Area@Zero Value .	-2	2	0
3102	304020	2021	JLJB REAL ESTATE INC	Common Area@Zero Value .	-1	1	0

	A	B	C	D	E	F	G
1	Prop ID	Supp Yr	File As Name	Supp Desc	gl_assessed	prev_assessed	curr_assessed
3103	304021	2021	POUM 21 FOOD INC	Common Area@Zero Value .	-1	1	0
3104	304253	2021	ADAMS, EARL A & BARBARA A	Common Area@Zero Value .	-1	1	0
3105	304261	2021	ADAMS-LINDSEY ESTATES LTD	Common Area@Zero Value .	-1	1	0
3106	304273	2021	ADAMS-LINDSEY ESTATES LTD	Common Area@Zero Value .	-1	1	0
3107	304274	2021	ADAMS-LINDSEY ESTATES LTD	Common Area@Zero Value .	-1	1	0
3108	304275	2021	ADAMS-LINDSEY ESTATES LTD	Common Area@Zero Value .	-1	1	0
3109	304434	2021	BEECHWOOD CREEKS RESIDENTIAL HOMEOWNERS ASSOCIATION	Common Area@Zero Value .	0	0	0
3110	304435	2021	BEECHWOOD CREEKS RESIDENTIAL HOMEOWNERS ASSOCIATION	Common Area@Zero Value .	0	0	0
3111	304458	2021	BEECHWOOD CREEKS RESIDENTIAL HOMEOWNERS ASSOCIATION	Common Area@Zero Value .	0	0	0
3112	304459	2021	BEECHWOOD CREEKS RESIDENTIAL HOMEOWNERS ASSOCIATION	Common Area@Zero Value .	0	0	0
3113	304479	2021	BEECHWOOD CREEKS RESIDENTIAL HOMEOWNERS ASSOCIATION	Common Area@Zero Value .	0	0	0

	A	B	C	D	E	F	G
1	Prop ID	Supp Yr	File As Name	Supp Desc	gl_assessed	prev_assessed	curr_assessed
3114	304480	2021	BEECHWOOD CREEKS RESIDENTIAL HOMEOWNERS ASSOCIATION	Common Area@Zero Value .	0	0	0
3115	304495	2021	BEECHWOOD CREEKS RESIDENTIAL HOMEOWNERS ASSOCIATION	Common Area@Zero Value .	0	0	0
3116	304533	2021	BEECHWOOD CREEKS RESIDENTIAL HOMEOWNERS ASSOCIATION	Common Area@Zero Value .	0	0	0
3117	304534	2021	BEECHWOOD CREEKS RESIDENTIAL HOMEOWNERS ASSOCIATION	Common Area@Zero Value .	0	0	0
3118	304535	2021	BEECHWOOD CREEKS RESIDENTIAL HOMEOWNERS ASSOCIATION	Common Area@Zero Value .	0	0	0
3119	304553	2021	BEECHWOOD CREEKS RESIDENTIAL HOMEOWNERS ASSOCIATION	Common Area@Zero Value .	0	0	0
3120	304554	2021	BEECHWOOD CREEKS RESIDENTIAL HOMEOWNERS ASSOCIATION	Common Area@Zero Value .	0	0	0
3121	304758	2021	DENTON COUNTY FRESH WATER SUPPLY DIST NO 7	Common Area@Zero Value .	-1	1	0
3122	304810	2021	DENTON COUNTY FRESH WATER SUPPLY DIST NO 7	Common Area@Zero Value .	-1	1	0
3123	304838	2021	DENTON COUNTY FRESH WATER SUPPLY DIST NO 7	Common Area@Zero Value .	-1	1	0

	A	B	C	D	E	F	G
1	Prop ID	Supp Yr	File As Name	Supp Desc	gl_assessed	prev_assessed	curr_assessed
3124	304873	2021	DENTON COUNTY FRESH WATER SUPPLY DIST NO 7	Common Area@Zero Value .	-1	1	0
3125	304883	2021	DENTON COUNTY FRESH WATER SUPPLY DIST NO 7	Common Area@Zero Value .	-1	1	0
3126	304899	2021	DENTON COUNTY FRESH WATER SUPPLY DIST NO 7	Common Area@Zero Value .	-1	1	0
3127	304903	2021	DENTON COUNTY FRESH WATER SUPPLY DIST NO 7	Common Area@Zero Value .	-1	1	0
3128	304966	2021	BOWEN FAMILY HOMES OF TEXAS INC	Common Area@Zero Value .	-1	1	0
3129	304991	2021	CROSS OAK RANCH HOMEOWNERS ASSOCIATION	Common Area@Zero Value .	-1	1	0
3130	305104	2021	BOWEN FAMILY HOMES OF TEXAS INC	Common Area@Zero Value .	-1	1	0
3131	305105	2021	SEVENTEEN LAKES HOA INC	Common Area@Zero Value .	-1	1	0
3132	305111	2021	SEVENTEEN LAKES HOA INC	Common Area@Zero Value .	-1	1	0
3133	305113	2021	SEVENTEEN LAKES HOA INC	Common Area@Zero Value .	-1	1	0
3134	305144	2021	SHADDOCK CREEK ESTATES PHASES 5 & HOA	Common Area@Zero Value .	-1	1	0
3135	305146	2021	MEADOWCREEK OWNERS ASSOCIATION	Common Area@Zero Value .	-1	1	0
3136	305150	2021	THE TRAILS OF WESST FRISCO COMMUNITY ASSOCIATION, INC	Common Area@Zero Value .	-1	1	0

	A	B	C	D	E	F	G
1	Prop ID	Supp Yr	File As Name	Supp Desc	gl_assessed	prev_assessed	curr_assessed
3137	305277	2021	DENTON COUNTY FRESH WATER SUPPLY DIST NO 7	Common Area@Zero Value .	-1	1	0
3138	305290	2021	ROBSON DENTON DEV LP	Common Area@Zero Value .	-1	1	0
3139	305319	2021	HOMEOWNERS ASSOCIATION OF LONE STAR RANCH INC, THE	Common Area@Zero Value .	-1	1	0
3140	305332	2021	HOMEOWNERS ASSOCIATION OF LONE STAR RANCH INC, THE	Common Area@Zero Value .	-1	1	0
3141	305429	2021	CHADWICK FARMS COMMUNITY ASSOCIATION INC	Common Area@Zero Value .	-1	1	0
3142	305443	2021	CHADWICK FARMS COMMUNITY ASSOCIATION INC	Common Area@Zero Value .	-1	1	0
3143	305488	2021	ROBSON DENTON DEV LP	Common Area@Zero Value .	-1	1	0
3144	305632	2021	SADDLEBROOK ESTATE HOA	Common Area@Zero Value .	-1	1	0
3145	305681	2021	OAK OF CORINTH HOMEOWNERS ASSOCIATION INC	Common Area@Zero Value .	-1	1	0
3146	305981	2021	CTL PROPCO I LP	CORRECT VALUE PER COURT ORDER	-1561604	8361604	6800000
3147	305992	2021	THE SHORES AT WATERSTONE HOA	Common Area@Zero Value .	-1	1	0

	A	B	C	D	E	F	G
1	Prop ID	Supp Yr	File As Name	Supp Desc	gl_assessed	prev_assessed	curr_assessed
3148	305995	2021	THE SHORES AT WATERSTONE HOA	Common Area@Zero Value .	-1	1	0
3149	306163	2021	CHADWICK FARMS COMMUNITY ASSOCIATION INC	Common Area@Zero Value .	-1	1	0
3150	306179	2021	CHADWICK FARMS COMMUNITY ASSOCIATION INC	Common Area@Zero Value .	-1	1	0
3151	306204	2021	CHADWICK FARMS COMMUNITY ASSOCIATION INC	Common Area@Zero Value .	-1	1	0
3152	306219	2021	CHADWICK FARMS COMMUNITY ASSOCIATION INC	Common Area@Zero Value .	-1	1	0
3153	306230	2021	CHADWICK FARMS COMMUNITY ASSOCIATION INC	Common Area@Zero Value .	-1	1	0
3154	306262	2021	CHADWICK FARMS COMMUNITY ASSOCIATION INC	Common Area@Zero Value .	-1	1	0
3155	306376	2021	KHI POST-CONSUMMATION TRUST	Common Area@Zero Value .	-1	1	0
3156	306377	2021	CHADWICK FARMS COMMUNITY ASSOCIATION INC	Common Area@Zero Value .	-1	1	0
3157	306378	2021	ADAMS, EARL A & BARBARA A	Common Area@Zero Value .	-1	1	0

	A	B	C	D	E	F	G
1	Prop ID	Supp Yr	File As Name	Supp Desc	gl_assessed	prev_assessed	curr_assessed
3158	306389	2021	HIDDEN COVE HOMEOWNERS ASSOCIATION, INC	Common Area@Zero Value .	-1	1	0
3159	306417	2021	HOA OF RIVERS EDGE	Common Area@Zero Value .	-1	1	0
3160	306454	2021	HOA OF RIVERS EDGE	Common Area@Zero Value .	-1	1	0
3161	306520	2021	HOA OF RIVERS EDGE	Common Area@Zero Value .	-1	1	0
3162	306642	2021	TOLL TX IV LP	Common Area@Zero Value .	-1	1	0
3163	306757	2021	PALOMA CREEK HOME OWNERS ASSOC INC	Common Area@Zero Value .	-1	1	0
3164	306893	2021	DENTON COUNTY FRESH WATER SUPPLY DIST NO 10	Common Area@Zero Value .	-1	1	0
3165	306969	2021	SAVANNAH COMMUNITY ASSOC	Common Area@Zero Value .	-1	1	0
3166	307093	2021	SAVANNAH COMMUNITY ASSOC	Common Area@Zero Value .	-1	1	0
3167	307471	2021	CASCADES (THE COLONY) HOA INC	Common Area@Zero Value .	-1	1	0
3168	307484	2021	CASCADES (THE COLONY) HOA INC	Common Area@Zero Value .	-1	1	0
3169	307485	2021	CASCADES (THE COLONY) HOA INC	Common Area@Zero Value .	-1	1	0
3170	307500	2021	CASCADES (THE COLONY) HOA INC	Common Area@Zero Value .	-1	1	0

	A	B	C	D	E	F	G
1	Prop ID	Supp Yr	File As Name	Supp Desc	gl_assessed	prev_assessed	curr_assessed
3171	307530	2021	CASCADES (THE COLONY) HOA INC	Common Area@Zero Value .	-1	1	0
3172	307551	2021	CASCADES (THE COLONY) HOA INC	Common Area@Zero Value .	-1	1	0
3173	307563	2021	CASCADES (THE COLONY) HOA INC	Common Area@Zero Value .	-1	1	0
3174	307570	2021	CASCADES (THE COLONY) HOA INC	Common Area@Zero Value .	-1	1	0
3175	307591	2021	CASCADES (THE COLONY) HOA INC	Common Area@Zero Value .	-1	1	0
3176	307624	2021	PRESERVE AT PECAN CREEK HOMEOWNERS ASSOCIATION INC	Common Area@Zero Value .	-1	1	0
3177	307645	2021	PRESERVE AT PECAN CREEK HOMEOWNERS ASSOCIATION INC	Common Area@Zero Value .	-1	1	0
3178	307687	2021	PRESERVE AT PECAN CREEK HOMEOWNERS ASSOCIATION INC	Common Area@Zero Value .	-1	1	0
3179	307735	2021	COBB FARM HOMEOWNERS ASSOCIATION INC	Common Area@Zero Value .	-1	1	0
3180	307784	2021	COBB FARM HOMEOWNERS ASSOCIATION INC	Common Area@Zero Value .	-1	1	0
3181	307785	2021	COBB FARM HOMEOWNERS ASSOCIATION INC	Common Area@Zero Value .	-1	1	0
3182	307813	2021	COBB FARM HOMEOWNERS ASSOCIATION INC	Common Area@Zero Value .	-1	1	0

	A	B	C	D	E	F	G
1	Prop ID	Supp Yr	File As Name	Supp Desc	gl_assessed	prev_assessed	curr_assessed
3183	308087	2021	MEADOWS AT HICKORY CREEK OWNERS ASSOCIATION	Common Area@Zero Value .	-1	1	0
3184	308237	2021	QUEST BUILDER GROUP LP	Common Area@Zero Value .	-1	1	0
3185	308396	2021	HIDDEN VALLEY AIRPARK ASSOC	Common Area@Zero Value .	-1	1	0
3186	308397	2021	HIDDEN VALLEY AIRPARK ASSOC	Common Area@Zero Value .	-1	1	0
3187	308399	2021	HIDDEN VALLEY AIRPARK ASSOC	Common Area@Zero Value .	-1	1	0
3188	308854	2021	PALOMA CREEK HOME OWNERS ASSOC INC	Common Area@Zero Value .	-1	1	0
3189	309251	2021	ROBSON DENTON DEV LP	Common Area@Zero Value .	-1	1	0
3190	309265	2021	HARRIET CREEK RANCH HOA	Common Area@Zero Value .	-1	1	0
3191	309962	2021	BIG SKY, TEXAS HOMEOWNERS ASSN. INC.	Common Area@Zero Value .	-1	1	0
3192	310059	2021	FMNP CENTER BUSINESS OWNERS ASSOCIATION INC	Common Area@Zero Value .	-1	1	0
3193	310117	2021	HARRIET CREEK RANCH HOA	Common Area@Zero Value .	-1	1	0
3194	310166	2021	AT INDUSTRIAL 7 HOLDCO LP	CORRECT VALUE PER COURT ORDER	-2724914	23042414	20317500
3195	310169	2021	KINGS RIDGE HOMEOWNERS ASSOCIATION INC	Common Area@Zero Value .	-1	1	0

	A	B	C	D	E	F	G
1	Prop ID	Supp Yr	File As Name	Supp Desc	gl_assessed	prev_assessed	curr_assessed
3196	310191	2021	KINGS RIDGE HOMEOWNERS ASSOCIATION INC	Common Area@Zero Value	-1	1	0
3197	310192	2021	KINGS RIDGE HOMEOWNERS ASSOCIATION INC	Common Area@Zero Value	-1	1	0
3198	310200	2021	KINGS RIDGE HOMEOWNERS ASSOCIATION INC	Common Area@Zero Value	-1	1	0
3199	310221	2021	KINGS RIDGE HOMEOWNERS ASSOCIATION INC	Common Area@Zero Value	-1	1	0
3200	310242	2021	KINGS RIDGE HOMEOWNERS ASSOCIATION INC	Common Area@Zero Value	-1	1	0
3201	310253	2021	KINGS RIDGE HOMEOWNERS ASSOCIATION INC	Common Area@Zero Value	-1	1	0
3202	310265	2021	KINGS RIDGE HOMEOWNERS ASSOCIATION INC	Common Area@Zero Value	-1	1	0
3203	310273	2021	KINGS RIDGE HOMEOWNERS ASSOCIATION INC	Common Area@Zero Value	-1	1	0
3204	310286	2021	KINGS RIDGE HOMEOWNERS ASSOCIATION INC	Common Area@Zero Value	-1	1	0
3205	310294	2021	KINGS RIDGE HOMEOWNERS ASSOCIATION INC	Common Area@Zero Value	-1	1	0
3206	310295	2021	KINGS RIDGE HOMEOWNERS ASSOCIATION INC	Common Area@Zero Value	-1	1	0
3207	310297	2018	CROSBY FRISCO FEE OWNER LLC	CORRECT VALUE PER COURT ORDER	-353802	3803802	3450000
3208	310297	2019	CROSBY FRISCO FEE OWNER LLC	CORRECT VALUE PER COURT ORDER	-377789	3877789	3500000

	A	B	C	D	E	F	G
1	Prop ID	Supp Yr	File As Name	Supp Desc	gl_assessed	prev_assessed	curr_assessed
3209	310297	2020	CROSBY FRISCO FEE OWNER LLC	CORRECT VALUE PER COURT ORDER	-375000	3955000	3580000
3210	310297	2021	CROSBY FRISCO FEE OWNER LLC	CORRECT VALUE PER COURT ORDER	-275735	3855735	3580000
3211	310325	2021	CASTLE HILLS MASTER ASSOCIATION, INC	Common Area@Zero Value .	-1	1	0
3212	310381	2021	THE RESERVE NEIGHBORHOOD ASSOCIATION INC	Common Area@Zero Value .	-1	1	0
3213	310389	2021	THE RESERVE NEIGHBORHOOD ASSOCIATION INC	Common Area@Zero Value .	-1	1	0
3214	310428	2020	MOONEY, WILLIAM JACK & JO NITA	CORRECT QUALIFY YEAR (MOONEY)	0	374605	374605
3215	310428	2021	MOONEY, JO NITA	FREEZE_REFREEZE	0	378350	378350
3216	310518	2021	THE RESERVE NEIGHBORHOOD ASSOCIATION INC	Common Area@Zero Value .	-1	1	0
3217	310595	2021	LYBINETSKA, VLADYSLAVA	LATE ADD HS (LYBINETSKA)	0	387886	387886
3218	310704	2021	PRESERVE AT PECAN CREEK HOMEOWNERS ASSOCIATION INC	Common Area@Zero Value .	-1	1	0
3219	310736	2021	CLUBCORP GOLF TEX LP P/S	UPC - UNDER PROTEST NOW CERTIFIED.	0	4214775	4214775
3220	310738	2021	CLUBCORP GOLF TEX LP P/S	UPC - UNDER PROTEST NOW CERTIFIED.	0	871983	871983

	A	B	C	D	E	F	G
1	Prop ID	Supp Yr	File As Name	Supp Desc	gl_assessed	prev_assessed	curr_assessed
3221	310788	2021	FOREST HILLS RESIDENTIAL ASSOCIATION, INC	Common Area@Zero Value .	-1	1	0
3222	310942	2021	WOODS, CRAIG & ALISHA	CORRECT VALUE	-11047	291047	280000
3223	311126	2021	DRH LAND OPPORTUNITIES I INC	Common Area@Zero Value .	-1	1	0
3224	311127	2021	OAK POINT WATER CONTROL AND IMPROVEMENT DISTRICT NO 3	Common Area@Zero Value .	-1	1	0
3225	311128	2021	DRH LAND OPPORTUNITIES I INC	Common Area@Zero Value .	-1	1	0
3226	311129	2021	DRH LAND OPPORTUNITIES I INC	Common Area@Zero Value .	-1	1	0
3227	311130	2021	DRH LAND OPPORTUNITIES I INC	Common Area@Zero Value .	-1	1	0
3228	311131	2021	DRH LAND OPPORTUNITIES I INC	Common Area@Zero Value .	-1	1	0
3229	311284	2021	SMITH, MIKE D	Common Area@Zero Value .	-1	1	0
3230	311285	2021	SMITH, MIKE D	Common Area@Zero Value .	-1	1	0
3231	311286	2021	SMITH, MIKE D	Common Area@Zero Value .	-1	1	0
3232	311287	2021	SMITH, MIKE D	Common Area@Zero Value .	-1	1	0
3233	311292	2021	SMITH, MIKE D	Common Area@Zero Value .	-1	1	0

	A	B	C	D	E	F	G
1	Prop ID	Supp Yr	File As Name	Supp Desc	gl_assessed	prev_assessed	curr_assessed
3234	311313	2021	SMITH, MIKE D	Common Area@Zero Value .	-1	1	0
3235	311334	2021	SMITH, MIKE D	Common Area@Zero Value .	-1	1	0
3236	311355	2021	SMITH, MIKE D	Common Area@Zero Value .	-1	1	0
3237	311379	2021	FOREST MEADOW HOMEOWNERS ASSOCIATION INC	Common Area@Zero Value .	-1	1	0
3238	311380	2021	FOREST MEADOW HOMEOWNERS ASSOCIATION INC	Common Area@Zero Value .	-1	1	0
3239	311381	2021	FOREST MEADOW HOMEOWNERS ASSOCIATION INC	Common Area@Zero Value .	-1	1	0
3240	311389	2021	FOREST MEADOW HOMEOWNERS ASSOCIATION INC	Common Area@Zero Value .	-1	1	0
3241	311397	2021	FOREST MEADOW HOMEOWNERS ASSOCIATION INC	Common Area@Zero Value .	-1	1	0
3242	311410	2021	FOREST MEADOW HOMEOWNERS ASSOCIATION INC	Common Area@Zero Value .	-1	1	0
3243	311411	2021	FOREST MEADOW HOMEOWNERS ASSOCIATION INC	Common Area@Zero Value .	-1	1	0

	A	B	C	D	E	F	G
1	Prop ID	Supp Yr	File As Name	Supp Desc	gl_assessed	prev_assessed	curr_assessed
3244	311418	2021	LOGAN, BRIAN	LATE ADD DP (LOGAN)	0	315000	315000
3245	311719	2021	AUSTIN WATERS HOMEOWNERS ASSOCIATION, INC	Common Area@Zero Value	-1	1	0
3246	311720	2021	AUSTIN WATERS DEVELOPMENT LLC	Common Area@Zero Value	-1	1	0
3247	311721	2021	AUSTIN WATERS HOMEOWNERS ASSOCIATION, INC	Common Area@Zero Value	-1	1	0
3248	311722	2021	AUSTIN WATERS HOMEOWNERS ASSOCIATION, INC	Common Area@Zero Value	-1	1	0
3249	311723	2021	AUSTIN WATERS DEVELOPMENT LLC	Common Area@Zero Value	-1	1	0
3250	311724	2021	AUSTIN WATERS DEVELOPMENT LLC	Common Area@Zero Value	-1	1	0
3251	311727	2021	AUSTIN WATERS HOMEOWNERS ASSOCIATION, INC	Common Area@Zero Value	-1	1	0
3252	311744	2021	VILLAGE AT FRISCO LAKES COMMUNITY ASSOC INC	Common Area@Zero Value	-1	1	0
3253	311748	2021	VILLAGE AT FRISCO LAKES COMMUNITY ASSOC INC	Common Area@Zero Value	-1	1	0
3254	311749	2021	VILLAGE AT FRISCO LAKES COMMUNITY ASSOC INC	Common Area@Zero Value	-1	1	0
3255	311776	2021	VILLAGE AT FRISCO LAKES COMMUNITY ASSOC INC	Common Area@Zero Value	-1	1	0

	A	B	C	D	E	F	G
1	Prop ID	Supp Yr	File As Name	Supp Desc	gl_assessed	prev_assessed	curr_assessed
3256	311782	2021	VILLAGE AT FRISCO LAKES COMMUNITY ASSOC INC	Common Area@Zero Value .	-1	1	0
3257	311822	2021	VILLAGE AT FRISCO LAKES COMMUNITY ASSOC INC	Common Area@Zero Value .	-1	1	0
3258	311823	2021	VILLAGE AT FRISCO LAKES COMMUNITY ASSOC INC	Common Area@Zero Value .	-1	1	0
3259	311826	2021	VILLAGE AT FRISCO LAKES COMMUNITY ASSOC INC	Common Area@Zero Value .	-1	1	0
3260	311843	2021	KENNEDY, BRYAN & JESSICA ERIN	ADD UDI ACCOUNT TO ROLL	-131018	262037	131019
3261	311890	2021	VILLAGE AT FRISCO LAKES COMMUNITY ASSOC INC	Common Area@Zero Value .	-1	1	0
3262	311891	2021	VILLAGE AT FRISCO LAKES COMMUNITY ASSOC INC	Common Area@Zero Value .	-1	1	0
3263	311892	2021	VILLAGE AT FRISCO LAKES COMMUNITY ASSOC INC	Common Area@Zero Value .	-1	1	0
3264	311968	2021	MUNICIPAL UTILITY DISTRICT NO. 5	Common Area@Zero Value .	-1	1	0
3265	311969	2021	DENTON COUNTY MUD #5	Common Area@Zero Value .	-1	1	0
3266	311970	2021	MUNICIPAL UTILITY DISTRICT NO. 5	Common Area@Zero Value .	-1	1	0
3267	311991	2021	OAK CREEK TRAILS, LP	Common Area@Zero Value .	-1	1	0
3268	312017	2021	OAK CREEK TRAILS, LP	Common Area@Zero Value .	-1	1	0

	A	B	C	D	E	F	G
1	Prop ID	Supp Yr	File As Name	Supp Desc	gl_assessed	prev_assessed	curr_assessed
3269	312041	2021	OAK CREEK TRAILS, LP	Common Area@Zero Value .	-1	1	0
3270	312042	2021	OAK CREEK TRAILS, LP	Common Area@Zero Value .	-1	1	0
3271	312112	2021	OAK CREEK TRAILS, LP	Common Area@Zero Value .	-1	1	0
3272	312141	2021	OAK CREEK TRAILS, LP	Common Area@Zero Value .	-1	1	0
3273	312262	2021	FRISCO RANCH HOMEOWNERS ASSOCIATION INC	Common Area@Zero Value .	-1	1	0
3274	312346	2021	VILLAGE AT FRISCO LAKES COMMUNITY ASSOC INC	Common Area@Zero Value .	-1	1	0
3275	312376	2021	D B A DEVELOPMENT CORP	Common Area@Zero Value .	-1	1	0
3276	312503	2021	PALOMA CREEK HOA INC	Common Area@Zero Value .	-1	1	0
3277	312702	2021	CAPITAL ONE	Common Area@Zero Value .	-1	1	0
3278	312703	2021	CAPITAL ONE	Common Area@Zero Value .	-1	1	0
3279	313171	2021	CHS PROVIDENCE LP	Common Area@Zero Value .	-1	1	0
3280	313521	2021	BEECHWOOD CREEKS RESIDENTIAL HOMEOWNERS ASSOCIATION	Common Area@Zero Value .	-1	1	0

	A	B	C	D	E	F	G
1	Prop ID	Supp Yr	File As Name	Supp Desc	gl_assessed	prev_assessed	curr_assessed
3281	315128	2021	LONE STAR RANCH INC HOA	Common Area@Zero Value .	-1	1	0
3282	315206	2021	LONE STAR RANCH INC HOA	Common Area@Zero Value .	-1	1	0
3283	315243	2021	LONE STAR RANCH INC HOA	Common Area@Zero Value .	-1	1	0
3284	315243	2021	LONE STAR RANCH INC HOA	Common Area@Zero Value .	0	0	0
3285	315287	2021	LONE STAR RANCH INC HOA	Common Area@Zero Value .	-1	1	0
3286	315333	2021	BLUE BEACON INTERNATIONAL INC	CORRECT AC AND VALUE PER ROW SPLIT TO 984772	-3986	401318	397332
3287	315508	2021	HIDDEN COVE HOMEOWNERS ASSOCIATION, INC	Common Area@Zero Value .	-1	1	0
3288	315520	2021	CHIPOTLE MEXICAN GRILL OF COLORADO LLC	CORRECT VALUE PER COURT ORDER	-45407	390407	345000
3289	322907	2021	FORD REBECCA L FORTENBERRY	ADD EXEMPTIONS	0	33940	33940
3290	328350	2021	COMMUNITY MINERALS LLC	Wardlaw Supplement	0	300	300
3291	329840	2021	FRISCO/CHRISTIE RANCH RES ASSOC INC	Common Area@Zero Value .	-1	1	0
3292	329841	2021	FRISCO/CHRISTIE RANCH RES ASSOC INC	Common Area@Zero Value .	-1	1	0
3293	329852	2021	D R CAMERON & ASSOC	Common Area@Zero Value .	-1	1	0
3294	329858	2021	LAKE DALLAS, CITY OF	Common Area@Zero Value .	-1	1	0

	A	B	C	D	E	F	G
1	Prop ID	Supp Yr	File As Name	Supp Desc	gl_assessed	prev_assessed	curr_assessed
3295	330183	2021	KNOLLS OF FRISCO HOA	Common Area@Zero Value .	-1	1	0
3296	330184	2021	KNOLLS OF FRISCO HOA	Common Area@Zero Value .	-1	1	0
3297	330532	2021	TODAY 2499 LP	Common Area@Zero Value .	-1	1	0
3298	330534	2021	TODAY 2499 LP	Common Area@Zero Value .	-1	1	0
3299	330535	2021	TODAY 2499 LP	Common Area@Zero Value .	-1	1	0
3300	330606	2021	SCHNEE, ROBERT A	Common Area@Zero Value .	-1	1	0
3301	330663	2020	JOSEY & HEBRON LP	CORRECT VALUE PER COURT ORDER	-400000	2750000	2350000
3302	330663	2021	JOSEY & HEBRON LP	CORRECT VALUE PER COURT ORDER	-327330	2677330	2350000
3303	330703	2021	HOMEOWNERS ASSOCIATION OF PARK PLACE ESTATES INC	Common Area@Zero Value .	-1	1	0
3304	330704	2021	HOMEOWNERS ASSOCIATION OF PARK PLACE ESTATES INC	Common Area@Zero Value .	-1	1	0
3305	330705	2021	HOMEOWNERS ASSOCIATION OF PARK PLACE ESTATES INC	Common Area@Zero Value .	-1	1	0
3306	330706	2021	HOMEOWNERS ASSOCIATION OF PARK PLACE ESTATES INC	Common Area@Zero Value .	-1	1	0
3307	330707	2021	HOMEOWNERS ASSOCIATION OF PARK PLACE ESTATES INC	Common Area@Zero Value .	-1	1	0

	A	B	C	D	E	F	G
1	Prop ID	Supp Yr	File As Name	Supp Desc	gl_assessed	prev_assessed	curr_assessed
3308	330813	2021	CPI VILLAGE LAKES LP	Common Area@Zero Value .	-1	1	0
3309	330814	2021	CPI VILLAGE LAKES LP	Common Area@Zero Value .	-1	1	0
3310	330815	2021	CPI VILLAGE LAKES LP	Common Area@Zero Value .	-1	1	0
3311	330820	2021	VILLAGE LAKES HOMEOWNERS ASSOCIATION INC	Common Area@Zero Value .	-1	1	0
3312	330832	2021	BLOM, DAVID	Common Area@Zero Value .	-1	1	0
3313	330835	2021	BLOM, DAVID	Common Area@Zero Value .	-1	1	0
3314	330963	2021	PROVENCE OWNERS ASSOCIATION	Common Area@Zero Value .	-1	1	0
3315	330964	2021	PROVENCE OWNERS ASSOCIATION	Common Area@Zero Value .	-1	1	0
3316	331010	2021	CHATEAU GROUP II LTD	Common Area@Zero Value .	-1	1	0
3317	331012	2021	CHATEAU GROUP I LTD	Common Area@Zero Value .	-1	1	0
3318	331060	2021	SEVENTEEN LAKES HOA INC	Common Area@Zero Value .	-1	1	0
3319	331158	2021	ROANOKE, CITY OF	Common Area@Zero Value .	-1	1	0
3320	331197	2021	HOA OF WATERSTONE	Common Area@Zero Value .	-1	1	0

	A	B	C	D	E	F	G
1	Prop ID	Supp Yr	File As Name	Supp Desc	gl_assessed	prev_assessed	curr_assessed
3321	331393	2021	FRISCO WEST WCID OF DENTON COUNTY ETAL	Common Area@Zero Value .	-1	1	0
3322	331537	2021	FORT WORTH, CITY OF	Common Area@Zero Value .	-1	1	0
3323	334541	2021	VOW HOMEOWNERS ASSOC	Common Area@Zero Value .	-1	1	0
3324	334542	2021	VOW HOMEOWNERS ASSOC	Common Area@Zero Value .	-1	1	0
3325	334543	2021	VOW HOMEOWNERS ASSOC	Common Area@Zero Value .	-1	1	0
3326	334875	2021	CHADWICK HOLDINGS LTD	Common Area@Zero Value .	0	1	1
3327	335090	2021	TARGET CORPORATION	CORRECT VALUE PER COURT ORDER	-1328822	5031351	3702529
3328	335216	2021	VILLAGE AT FRISCO LAKES COMMUNITY ASSOC INC	Common Area@Zero Value .	-1	1	0
3329	335265	2021	VILLAGE AT FRISCO LAKES COMMUNITY ASSOC INC	Common Area@Zero Value .	-1	1	0
3330	335447	2021	BRIGHT REALTY LLC	Common Area@Zero Value .	-1	1	0
3331	335754	2021	FUEL 4 FUN LLC	Common Area@Zero Value .	-1	1	0
3332	336596	2020	RACETRAC PETROLEUM INC	CORRECT VALUE PER COURT ORDER	-115401	480837	365436
3333	336931	2021	KROGER TEXAS LP	CORRECT VALUE PER COURT ORDER	-560716	3738106	3177390

	A	B	C	D	E	F	G
1	Prop ID	Supp Yr	File As Name	Supp Desc	gl_assessed	prev_assessed	curr_assessed
3334	338594	2021	VILLAGE AT FRISCO LAKES COMMUNITY ASSOC INC	Common Area@Zero Value .	-1	1	0
3335	338656	2021	LEGENDS TX HOMEOWNERS ASSOC INC	Common Area@Zero Value .	-1	1	0
3336	339356	2021	120 MAIN HV OWNER LP	Common Area@Zero Value .	-1	1	0
3337	339395	2021	120 MAIN HV OWNER LP	Common Area@Zero Value .	-1	1	0
3338	339757	2021	TEPA PARTNERS LTD	Common Area@Zero Value .	-1	1	0
3339	339758	2021	TEPA PARTNERS LTD	Common Area@Zero Value .	-1	1	0
3340	339759	2021	TEPA PARTNERS LTD	Common Area@Zero Value .	-1	1	0
3341	339760	2021	VILAMOURA HOA	Common Area@Zero Value .	-1	1	0
3342	339776	2021	BRIARWYCK 114 HOMEOWNERS ASSOCIATION INC	Common Area@Zero Value .	-1	1	0
3343	339791	2021	BRIARWYCK 114 HOMEOWNERS ASSOCIATION INC	Common Area@Zero Value .	-1	1	0
3344	340013	2021	AT INDUSTRIAL 2 HOLDCO LP	CORRECT VALUE PER COURT ORDER	-2956594	40800994	37844400
3345	461669	2021	AMERICAN MESSAGING	UNDER PROTEST NOW CERTIFIED	0	510	510

	A	B	C	D	E	F	G
1	Prop ID	Supp Yr	File As Name	Supp Desc	gl_assessed	prev_assessed	curr_assessed
3346	464344	2021	SUNSET POINTE I, LTD	Common Area@Zero Value .	-1	1	0
3347	464387	2021	KINGS GATE RESIDENTIAL ASN	Common Area@Zero Value .	-1	1	0
3348	464449	2021	TSG WILLOW CROSSING LP	Common Area@Zero Value .	-1	1	0
3349	464488	2021	GLENBROOKE ESTATES HOMEOWNERS ASSOCIATION INC	Common Area@Zero Value .	-1	1	0
3350	464514	2021	LEGENDS TX HOMEOWNERS ASSOC INC	Common Area@Zero Value .	-1	1	0
3351	464572	2021	HOA OF WATERSTONE	Common Area@Zero Value .	-1	1	0
3352	464581	2021	HOA OF WATERSTONE	Common Area@Zero Value .	-1	1	0
3353	464582	2021	HOA OF WATERSTONE	Common Area@Zero Value .	-1	1	0
3354	464606	2021	HOA OF WATERSTONE	Common Area@Zero Value .	-1	1	0
3355	464607	2021	HOA OF WATERSTONE	Common Area@Zero Value .	-1	1	0
3356	464706	2021	O'NEAL, NICHOLAS	CORRECT OWNERSHIP	0	69572	69572
3357	464951	2021	VILLAGE AT FRISCO LAKES COMMUNITY ASSOC INC	Common Area@Zero Value .	-1	1	0
3358	464968	2021	VILLAGE AT FRISCO LAKES COMMUNITY ASSOC INC	Common Area@Zero Value .	-1	1	0

	A	B	C	D	E	F	G
1	Prop ID	Supp Yr	File As Name	Supp Desc	gl_assessed	prev_assessed	curr_assessed
3359	464983	2021	VILLAGE AT FRISCO LAKES COMMUNITY ASSOC INC	Common Area@Zero Value .	-1	1	0
3360	464997	2021	VILLAGE AT FRISCO LAKES COMMUNITY ASSOC INC	Common Area@Zero Value .	-1	1	0
3361	465272	2021	SENDERA RANCH MASTER ASSOCIATION INC	Common Area@Zero Value .	-1	1	0
3362	465273	2021	SENDERA RANCH MASTER ASSOCIATION INC	Common Area@Zero Value .	-1	1	0
3363	465404	2021	SUNSET POINTE I, LTD	Common Area@Zero Value .	-1	1	0
3364	465405	2021	SUNSET POINTE I, LTD	Common Area@Zero Value .	-1	1	0
3365	465410	2020	VITTY'S CLUB 2 INC	DELETE FROM ROLL PER BPP	-1656	1656	0
3366	465410	2021	VITTY'S CLUB 2 INC	DELETE FROM ROLL PER BPP	-1656	1656	0
3367	465429	2021	BRIDLEWOOD HOA, INC	Common Area@Zero Value .	-1	1	0
3368	465505	2021	BARRIENTOS, ENRIQUE LIFE ESTATE & MCDONALD, SHEENA	LATE ADD HS & OV65 (BARRIENTOS)	0	59371	59371
3369	465583	2021	ABBEY MOOR OF TROPHY CLUB HOA, INC	Common Area@Zero Value .	-1	1	0
3370	465625	2021	3GT LLC	DELETE FROM ROLL PER BPP	-10551	10551	0
3371	465678	2021	VILLAGE AT FRISCO LAKES COMMUNITY ASSOC INC	Common Area@Zero Value .	-1	1	0

	A	B	C	D	E	F	G
1	Prop ID	Supp Yr	File As Name	Supp Desc	gl_assessed	prev_assessed	curr_assessed
3372	465679	2021	VILLAGE AT FRISCO LAKES COMMUNITY ASSOC INC	Common Area@Zero Value .	-1	1	0
3373	466620	2021	PALOMA CREEK HOME OWNERS ASSOC INC	Common Area@Zero Value .	-1	1	0
3374	466864	2021	VILLAGE AT FRISCO LAKES COMMUNITY ASSOC INC	Common Area@Zero Value .	-1	1	0
3375	466883	2021	VILLAGE AT FRISCO LAKES COMMUNITY ASSOC INC	Common Area@Zero Value .	-1	1	0
3376	466893	2021	VILLAGE AT FRISCO LAKES COMMUNITY ASSOC INC	Common Area@Zero Value .	-1	1	0
3377	466912	2021	VILLAGE AT FRISCO LAKES COMMUNITY ASSOC INC	Common Area@Zero Value .	-1	1	0
3378	466914	2021	VILLAGE AT FRISCO LAKES COMMUNITY ASSOC INC	Common Area@Zero Value .	-1	1	0
3379	466986	2021	CHASE OAKS HOME OWNERS ASSOCIATION	Common Area@Zero Value .	-1	1	0
3380	466987	2021	CHASE OAKS HOME OWNERS ASSOCIATION	Common Area@Zero Value .	-1	1	0
3381	467009	2021	CHASE OAKS HOMEOWNER ASSOCIATION INC	Common Area@Zero Value .	-1	1	0
3382	467010	2021	CHASE OAKS HOMEOWNER ASSOCIATION INC	Common Area@Zero Value .	-1	1	0
3383	467030	2021	CHASE OAKS HOMEOWNER ASSOCIATION INC	Common Area@Zero Value .	-1	1	0
3384	467202	2021	CALATLANTIC HOMES OF TEXAS INC	Common Area@Zero Value .	-1	1	0

	A	B	C	D	E	F	G
1	Prop ID	Supp Yr	File As Name	Supp Desc	gl_assessed	prev_assessed	curr_assessed
3385	467316	2021	FLOWER MOUND OAKS RESIDENTIAL COMMUNITY INC	Common Area@Zero Value	-1	1	0
3386	467317	2021	FLOWER MOUND OAKS RESIDENTIAL COMMUNITY INC	Common Area@Zero Value	-1	1	0
3387	467350	2021	FLOWER MOUND OAKS RESIDENTIAL COMMUNITY INC	Common Area@Zero Value	-1	1	0
3388	467354	2021	FLOWER MOUND OAKS RESIDENTIAL COMMUNITY INC	Common Area@Zero Value	-1	1	0
3389	467355	2021	FLOWER MOUND, TOWN OF	Common Area@Zero Value	-1	1	0
3390	468207	2021	SAVANNAH COMMUNITY ASSOC	Common Area@Zero Value	-1	1	0
3391	468208	2021	CHS SAVANNAH LP	Common Area@Zero Value	-1	1	0
3392	468210	2021	DENTON COUNTY FRESH WATER SUPPLY DISTRICT NO 10	Common Area@Zero Value	-1	1	0
3393	468211	2021	DENTON COUNTY FRESH WATER SUPPLY DISTRICT NO 10	Common Area@Zero Value	-1	1	0
3394	468212	2021	DENTON COUNTY FRESH WATER SUPPLY DISTRICT NO 10	Common Area@Zero Value	-1	1	0

	A	B	C	D	E	F	G
1	Prop ID	Supp Yr	File As Name	Supp Desc	gl_assessed	prev_assessed	curr_assessed
3395	468286	2021	BRIARWYCK 114 HOMEOWNERS ASSOCIATION INC	Common Area@Zero Value .	-1	1	0
3396	468521	2021	FLOWER MOUND OAKS RESIDENTIAL COMMUNITY INC	Common Area@Zero Value .	-1	1	0
3397	468522	2021	FLOWER MOUND OAKS RESIDENTIAL COMMUNITY INC	Common Area@Zero Value .	-1	1	0
3398	468523	2021	FLOWER MOUND OAKS RESIDENTIAL COMMUNITY INC	Common Area@Zero Value .	-1	1	0
3399	468524	2021	FLOWER MOUND OAKS RESIDENTIAL COMMUNITY INC	Common Area@Zero Value .	-1	1	0
3400	468525	2021	FLOWER MOUND OAKS RESIDENTIAL COMMUNITY INC	Common Area@Zero Value .	-1	1	0
3401	468584	2021	COBB FARM HO ASSOC, INC	Common Area@Zero Value .	-1	1	0
3402	468606	2021	COBB FARM HO ASSOC, INC	Common Area@Zero Value .	-1	1	0
3403	469119	2021	GL DEVELOPMENT CORPORATION	Common Area@Zero Value .	-1	1	0
3404	469120	2021	CHADWICK HOLDINGS LTD	Common Area@Zero Value .	0	1	1

	A	B	C	D	E	F	G
1	Prop ID	Supp Yr	File As Name	Supp Desc	gl_assessed	prev_assessed	curr_assessed
3405	469129	2021	VILLAGE AT FRISCO LAKES COMMUNITY ASSOC INC	Common Area@Zero Value .	-1	1	0
3406	469156	2021	VILLAGE AT FRISCO LAKES COMMUNITY ASSOC INC	Common Area@Zero Value .	-1	1	0
3407	469172	2021	VILLAGE AT FRISCO LAKES COMMUNITY ASSOC INC	Common Area@Zero Value .	-1	1	0
3408	469173	2021	VILLAGE AT FRISCO LAKES COMMUNITY ASSOC INC	Common Area@Zero Value .	-1	1	0
3409	469294	2021	TURNBERRY AT TROPHY CLUB HOMEOWNERS ASSOCIATION INC	Common Area@Zero Value .	-1	1	0
3410	469295	2021	TURNBERRY AT TROPHY CLUB HOMEOWNERS ASSOCIATION INC	Common Area@Zero Value .	-1	1	0
3411	469338	2021	STANDARD PACIFIC OF TEXAS LP DBA CALATLANTIC HOMES OF TEXAS INC	Common Area@Zero Value .	-1	1	0
3412	469343	2021	STANDARD PACIFIC OF TEXAS LP DBA CALATLANTIC HOMES OF TEXAS INC	Common Area@Zero Value .	-1	1	0
3413	469637	2021	CYPRESS SPE LLC	CORRECT VALUE PER COURT ORDER	-3251100	59386600	56135500
3414	469883	2021	CHGC LLC	Common Area@Zero Value .	-1	1	0
3415	469884	2021	BRECO LANDS CH LLC	Common Area@Zero Value .	-1	1	0

	A	B	C	D	E	F	G
1	Prop ID	Supp Yr	File As Name	Supp Desc	gl_assessed	prev_assessed	curr_assessed
3416	469885	2021	CHGC LLC	Common Area@Zero Value .	-1	1	0
3417	470269	2021	HIGH TROPHY DEVELOPMENT LLC	Common Area@Zero Value .	-1	1	0
3418	470467	2021	HRA VENUE LLC	CORRECT VALUE PER COURT ORDER	-2796576	26596576	23800000
3419	470671	2021	CARROLLTON VILLAS AT INDIAN CREEK PH 6 HOA	Common Area@Zero Value .	-1	1	0
3420	470672	2021	CARROLLTON VILLAS AT INDIAN CREEK PH 6 HOA	Common Area@Zero Value .	-1	1	0
3421	470689	2021	CARROLLTON VILLAS AT INDIAN CREEK PH 6 HOA	Common Area@Zero Value .	-1	1	0
3422	470690	2021	CARROLLTON VILLAS AT INDIAN CREEK PH 6 HOA	Common Area@Zero Value .	-1	1	0
3423	470691	2021	CARROLLTON VILLAS AT INDIAN CREEK PH 6 HOA	Common Area@Zero Value .	-1	1	0
3424	470916	2021	DENTON COUNTY FRESH WATER SUPPLY DIST NO 7	Common Area@Zero Value .	-1	1	0
3425	471071	2021	DENTON COUNTY FRESH WATER SUPPLY DIST NO 7	Common Area@Zero Value .	-1	1	0
3426	471072	2021	DENTON COUNTY FRESH WATER SUPPLY DIST NO 7	Common Area@Zero Value .	-1	1	0
3427	471073	2021	DENTON COUNTY FRESH WATER SUPPLY DIST NO 7	Common Area@Zero Value .	-1	1	0
3428	471074	2021	DENTON COUNTY FRESH WATER SUPPLY DIST NO 7	Common Area@Zero Value .	-1	1	0

	A	B	C	D	E	F	G
1	Prop ID	Supp Yr	File As Name	Supp Desc	gl_assessed	prev_assessed	curr_assessed
3429	471075	2021	DENTON COUNTY FRESH WATER SUPPLY DIST NO 7	Common Area@Zero Value .	-1	1	0
3430	471175	2021	DENTON COUNTY FRESH WATER SUPPLY DIST NO 7	Common Area@Zero Value .	-1	1	0
3431	471176	2021	DENTON COUNTY FRESH WATER SUPPLY DIST NO 7	Common Area@Zero Value .	-1	1	0
3432	471285	2021	DENTON COUNTY FRESH WATER SUPPLY DIST NO 7	Common Area@Zero Value .	-1	1	0
3433	471286	2021	DENTON COUNTY FRESH WATER SUPPLY DIST NO 7	Common Area@Zero Value .	-1	1	0
3434	471287	2021	DENTON COUNTY FRESH WATER SUPPLY DIST NO 7	Common Area@Zero Value .	-1	1	0
3435	471288	2021	DENTON COUNTY FRESH WATER SUPPLY DIST NO 7	Common Area@Zero Value .	-1	1	0
3436	471289	2021	DENTON COUNTY FRESH WATER SUPPLY DIST NO 7	Common Area@Zero Value .	-1	1	0
3437	471290	2021	DENTON COUNTY FRESH WATER SUPPLY DIST NO 7	Common Area@Zero Value .	-1	1	0
3438	471386	2021	TERRACINA RESIDENTIAL COMMUNITY INC	Common Area@Zero Value .	-1	1	0
3439	471387	2021	TERRACINA RESIDENTIAL COMMUNITY INC	Common Area@Zero Value .	-1	1	0
3440	471420	2021	TERRACINA RESIDENTIAL COMMUNITY INC	Common Area@Zero Value .	-1	1	0
3441	471421	2021	TERRACINA RESIDENTIAL COMMUNITY INC	Common Area@Zero Value .	-1	1	0

	A	B	C	D	E	F	G
1	Prop ID	Supp Yr	File As Name	Supp Desc	gl_assessed	prev_assessed	curr_assessed
3442	471422	2021	TERRACINA RESIDENTIAL COMMUNITY INC	Common Area@Zero Value .	-1	1	0
3443	495024	2021	CHASE OAKS HOMEOWNER ASSOCIATION INC	Common Area@Zero Value .	-1	1	0
3444	495025	2021	CHASE OAKS HOMEOWNER ASSOCIATION INC	Common Area@Zero Value .	-1	1	0
3445	495026	2021	CHASE OAKS HOMEOWNER ASSOCIATION INC	Common Area@Zero Value .	-1	1	0
3446	495123	2021	POINT OF BEGINNING, TX LTD P/S	Common Area@Zero Value .	-1	1	0
3447	495132	2021	FM BELLA STRADA HOMEOWNERS ASSOCIATION INC	Common Area@Zero Value .	-1	1	0
3448	495137	2021	FM BELLA STRADA HOMEOWNERS ASSOCIATION INC	Common Area@Zero Value .	-1	1	0
3449	495144	2021	FM BELLA STRADA HOMEOWNERS ASSOCIATION INC	Common Area@Zero Value .	-1	1	0
3450	495165	2020	VITTMAR LLC	DELETE FROM ROLL PER BPP	-64385	64385	0
3451	495165	2021	VITTMAR LLC	DELETE FROM ROLL PER BPP	-64385	64385	0
3452	495340	2021	LEWISVILLE KINGS GRANT HOMEOWNERS ASSOCIATION INC	Common Area@Zero Value .	-1	1	0

	A	B	C	D	E	F	G
1	Prop ID	Supp Yr	File As Name	Supp Desc	gl_assessed	prev_assessed	curr_assessed
3453	495609	2021	PRESERVE AT PECAN CREEK HOMEOWNERS ASSOCIATION INC	Common Area@Zero Value .	-1	1	0
3454	495610	2021	PRESERVE AT PECAN CREEK HOMEOWNERS ASSOCIATION INC	Common Area@Zero Value .	-1	1	0
3455	495627	2021	PRESERVE AT PECAN CREEK HOMEOWNERS ASSOCIATION INC	Common Area@Zero Value .	-1	1	0
3456	495648	2021	PRESERVE AT FLOWER MOUND RESIDENTIAL COMMUNITY, THE	Common Area@Zero Value .	-1	1	0
3457	495649	2021	PRESERVE AT FLOWER MOUND RESIDENTIAL COMMUNITY, THE	Common Area@Zero Value .	-1	1	0
3458	495665	2021	PRESERVE AT FLOWER MOUND RESIDENTIAL COMMUNITY, THE	Common Area@Zero Value .	-1	1	0
3459	495669	2021	PRESERVE AT FLOWER MOUND RESIDENTIAL COMMUNITY, THE	Common Area@Zero Value .	-1	1	0
3460	495670	2021	PRESERVE AT FLOWER MOUND RESIDENTIAL COMMUNITY, THE	Common Area@Zero Value .	-1	1	0
3461	495671	2021	PRESERVE AT FLOWER MOUND RESIDENTIAL COMMUNITY, THE	Common Area@Zero Value .	-1	1	0

	A	B	C	D	E	F	G
1	Prop ID	Supp Yr	File As Name	Supp Desc	gl_assessed	prev_assessed	curr_assessed
3462	495672	2021	PRESERVE AT FLOWER MOUND RESIDENTIAL COMMUNITY, THE	Common Area@Zero Value	-1	1	0
3463	495718	2021	VILLAGE AT FRISCO LAKES COMMUNITY ASSOC INC	Common Area@Zero Value	-1	1	0
3464	495719	2021	VILLAGE AT FRISCO LAKES COMMUNITY ASSOC INC	Common Area@Zero Value	-1	1	0
3465	495734	2021	VILLAGE AT FRISCO LAKES COMMUNITY ASSOC INC	Common Area@Zero Value	-1	1	0
3466	495770	2021	ENDEAVOR ENERGY RESOURCES, LP	Common Area@Zero Value	-1	1	0
3467	495815	2021	MEADOWS AT HICKORY CREEK OWNERS ASSOCIATION	Common Area@Zero Value	-1	1	0
3468	495818	2021	MEADOWS AT HICKORY CREEK OWNERS ASSOCIATION	Common Area@Zero Value	-1	1	0
3469	495885	2021	CROW BILLINGSLEY MCKAMY ROAD LTD	Common Area@Zero Value	-1	1	0
3470	495922	2021	SAVANNAH COMMUNITY ASSOC	Common Area@Zero Value	-1	1	0
3471	495934	2021	SAVANNAH COMMUNITY ASSOC	Common Area@Zero Value	-1	1	0
3472	495983	2021	SAVANNAH COMMUNITY ASSOC	Common Area@Zero Value	-1	1	0
3473	496049	2018	CLUB RENOVATIONS LLC	DELETE FROM ROLL PER BPP	-44100	44100	0

	A	B	C	D	E	F	G
1	Prop ID	Supp Yr	File As Name	Supp Desc	gl_assessed	prev_assessed	curr_assessed
3474	496049	2019	CLUB RENOVATIONS LLC	DELETE FROM ROLL PER BPP	-60715	60715	0
3475	496049	2020	CLUB RENOVATIONS LLC	DELETE FROM ROLL PER BPP	-60715	60715	0
3476	496049	2021	CLUB RENOVATIONS LLC	DELETE FROM ROLL PER BPP	-60715	60715	0
3477	496126	2021	ISABELLA VILLAGE COMMUNITY ASSOC. INC	Common Area@Zero Value .	-1	1	0
3478	496130	2021	ISABELLA VILLAGE COMMUNITY ASSOC. INC	Common Area@Zero Value .	-1	1	0
3479	496131	2021	ISABELLA VILLAGE COMMUNITY ASSOC. INC	Common Area@Zero Value .	-1	1	0
3480	496132	2021	ISABELLA VILLAGE COMMUNITY ASSOC. INC	Common Area@Zero Value .	-1	1	0
3481	496174	2021	CASTLE HILLS MASTER ASSOCIATION, INC	Common Area@Zero Value .	-1	1	0
3482	496203	2021	BRIGHT REALTY LLC	Common Area@Zero Value .	-1	1	0
3483	496217	2021	CASTLE HILLS MASTER ASSOCIATION, INC	Common Area@Zero Value .	-1	1	0
3484	496224	2021	CASTLE HILLS MASTER ASSOCIATION, INC	Common Area@Zero Value .	-1	1	0
3485	496237	2021	CASTLE HILLS MASTER ASSOCIATION, INC	Common Area@Zero Value .	-1	1	0
3486	496331	2021	SUNSET POINTE I, LTD	Common Area@Zero Value .	-1	1	0

	A	B	C	D	E	F	G
1	Prop ID	Supp Yr	File As Name	Supp Desc	gl_assessed	prev_assessed	curr_assessed
3487	496349	2021	WHISPER CREEK PARTNERS LTD	Common Area@Zero Value .	-1	1	0
3488	496350	2021	FLOWER MOUND, TOWN OF	Common Area@Zero Value .	-1	1	0
3489	496372	2021	FLOWER MOUND, TOWN OF	Common Area@Zero Value .	-1	1	0
3490	496373	2021	FLOWER MOUND, TOWN OF	Common Area@Zero Value .	-1	1	0
3491	496374	2021	WHISPER CREEK PARTNERS LTD	Common Area@Zero Value .	-1	1	0
3492	496375	2021	WHISPER CREEK PARTNERS LTD	Common Area@Zero Value .	-1	1	0
3493	496378	2021	ROSEBRIAR LITTLE ELM LP	CORRECT VALUE PER COURT ORDER	-175775	2425775	2250000
3494	496379	2021	ROSEBRIAR LITTLE ELM LP	CORRECT VALUE PER COURT ORDER	-110000	2810000	2700000
3495	496380	2021	ROSEBRIAR LITTLE ELM LP	CORRECT VALUE PER COURT ORDER	-124000	1574000	1450000
3496	496383	2021	ROSEBRIAR LITTLE ELM LP	CORRECT VALUE PER COURT ORDER	-154000	6554000	6400000
3497	496684	2021	CADG RIVERWALK, LLC	Common Area@Zero Value .	-1	1	0
3498	497056	2021	VILLAGE AT FRISCO LAKES COMMUNITY ASSOC INC	Common Area@Zero Value .	-1	1	0
3499	497057	2021	VILLAGE AT FRISCO LAKES COMMUNITY ASSOC INC	Common Area@Zero Value .	-1	1	0

	A	B	C	D	E	F	G
1	Prop ID	Supp Yr	File As Name	Supp Desc	gl_assessed	prev_assessed	curr_assessed
3500	497070	2021	VILLAGE AT FRISCO LAKES COMMUNITY ASSOC INC	Common Area@Zero Value .	-1	1	0
3501	497370	2021	HIDDEN COVE HOMEOWNERS ASSOCIATION, INC	Common Area@Zero Value .	-1	1	0
3502	497392	2021	HIDDEN COVE HOMEOWNERS ASSOCIATION, INC	Common Area@Zero Value .	-1	1	0
3503	497405	2021	DINGES, KRISTA MIGALA REVOCABLE TRUST	LATE ADD HS & OV65 (DINGES)	0	266760	266760
3504	497410	2021	HIDDEN COVE HOMEOWNERS ASSOCIATION, INC	Common Area@Zero Value .	-1	1	0
3505	497457	2021	HIDDEN COVE HOMEOWNERS ASSOCIATION, INC	Common Area@Zero Value .	-1	1	0
3506	497458	2021	HIDDEN COVE HOMEOWNERS ASSOCIATION, INC	Common Area@Zero Value .	-1	1	0
3507	497775	2021	NEWMAN VILLAGE HOMEOWNERS ASSOC INC	Common Area@Zero Value .	-1	1	0
3508	497786	2021	BOULEVARD 2010 LLC	Common Area@Zero Value .	-1	1	0
3509	497881	2021	HIDDEN COVE HOMEOWNERS ASSOCIATION, INC	Common Area@Zero Value .	-1	1	0
3510	497921	2021	HIDDEN COVE HOMEOWNERS ASSOCIATION, INC	Common Area@Zero Value .	-1	1	0
3511	497922	2021	HIDDEN COVE HOMEOWNERS ASSOCIATION, INC	Common Area@Zero Value .	-1	1	0
3512	497959	2021	WELLINGTON OF FLOWER MOUND RESIDENTIAL ASSOC INC	Common Area@Zero Value .	-1	1	0

	A	B	C	D	E	F	G
1	Prop ID	Supp Yr	File As Name	Supp Desc	gl_assessed	prev_assessed	curr_assessed
3513	497971	2021	WELLINGTON OF FLOWER MOUND RESIDENTIAL ASSOC INC	Common Area@Zero Value .	-1	1	0
3514	497972	2021	WELLINGTON OF FLOWER MOUND RESIDENTIAL ASSOC INC	Common Area@Zero Value .	-1	1	0
3515	497989	2021	LEWISVILLE KINGS GRANT HOMEOWNERS ASSOCIATION INC	Common Area@Zero Value .	-1	1	0
3516	498113	2021	DENTON COUNTY FRESH WATER SUPPLY DIST NO 7	Common Area@Zero Value .	-1	1	0
3517	498114	2021	DENTON COUNTY FRESH WATER SUPPLY DIST NO 7	Common Area@Zero Value .	-1	1	0
3518	498115	2021	DENTON COUNTY FRESH WATER SUPPLY DIST NO 7	Common Area@Zero Value .	-1	1	0
3519	498197	2021	MARNE LIVING TRUST, THE	Common Area@Zero Value .	-1	1	0
3520	498257	2021	KELLY, RUSSELL & STACEY	Common Area@Zero Value .	-1	1	0
3521	498383	2021	DENTON COUNTY FRESH WATER SUPPLY DIST NO 7	Common Area@Zero Value .	-1	1	0
3522	498558	2021	SUNCREST WEST HOMEOWNERS ASSOCIATION INC	Common Area@Zero Value .	-1	1	0
3523	498559	2021	SUNCREST WEST HOMEOWNERS ASSOCIATION INC	Common Area@Zero Value .	-1	1	0

	A	B	C	D	E	F	G
1	Prop ID	Supp Yr	File As Name	Supp Desc	gl_assessed	prev_assessed	curr_assessed
3524	498560	2021	SUNCREST WEST HOMEOWNERS ASSOCIATION INC	Common Area@Zero Value .	-1	1	0
3525	498561	2021	SUNCREST WEST HOMEOWNERS ASSOCIATION INC	Common Area@Zero Value .	-1	1	0
3526	498880	2021	TURNBERRY AT TROPHY CLUB HOMEOWNERS ASSOCIATION INC	Common Area@Zero Value .	-1	1	0
3527	498961	2021	KROGER TEXAS LP	CORRECT VALUE PER COURT ORDER	-745876	5355381	4609505
3528	498979	2021	PRESERVE AT FLOWER MOUND RESIDENTIAL COMMUNITY, THE	Common Area@Zero Value .	-1	1	0
3529	499048	2021	CENTEX HOMES	Common Area@Zero Value .	-1	1	0
3530	499643	2021	ROBSON DENTON DEV LP	Common Area@Zero Value .	-1	1	0
3531	499871	2021	ROBSON DENTON DEV LP	Common Area@Zero Value .	-1	1	0
3532	499912	2021	AT INDUSTRIAL 1 HOLDCO LP	CORRECT VALUE PER COURT ORDER	-721685	7598119	6876434
3533	500163	2021	CRONCE, ANTHONY C & SAMANTHA M	REMOVE LATE AG PENALTY	0	456	456
3534	500208	2021	FRISCO STONEWATER CROSSING HOMEOWNERS ASSOCIATION INC	Common Area@Zero Value .	-1	1	0

	A	B	C	D	E	F	G
1	Prop ID	Supp Yr	File As Name	Supp Desc	gl_assessed	prev_assessed	curr_assessed
3535	500209	2021	FRISCO STONEWATER CROSSING HOMEOWNERS ASSOCIATION INC	Common Area@Zero Value .	-1	1	0
3536	500237	2021	FRISCO STONEWATER CROSSING HOMEOWNERS ASSOCIATION INC	Common Area@Zero Value .	-1	1	0
3537	500312	2021	AT INDUSTRIAL 7 HOLDCO LP	CORRECT VALUE PER COURT ORDER	-1994248	29957878	27963630
3538	500492	2021	FIRST TEXAS HOMES INC	Common Area@Zero Value .	-1	1	0
3539	500912	2019	SUBWAY REAL ESTATE LLC	DELETE FROM ROLL PER BPP	-50078	50078	0
3540	500912	2020	SUBWAY REAL ESTATE LLC	DELETE FROM ROLL PER BPP	-50078	50078	0
3541	500912	2021	SUBWAY REAL ESTATE LLC	DELETE FROM ROLL PER BPP	-50078	50078	0
3542	500973	2021	PRESERVE AT PECAN CREEK HOMEOWNERS ASSOCIATION INC	Common Area@Zero Value .	-1	1	0
3543	501035	2021	PRESERVE AT PECAN CREEK HOMEOWNERS ASSOCIATION INC	Common Area@Zero Value .	-1	1	0
3544	501054	2021	PRESERVE AT PECAN CREEK HOMEOWNERS ASSOCIATION INC	Common Area@Zero Value .	-1	1	0

	A	B	C	D	E	F	G
1	Prop ID	Supp Yr	File As Name	Supp Desc	gl_assessed	prev_assessed	curr_assessed
3545	501055	2021	PRESERVE AT PECAN CREEK HOMEOWNERS ASSOCIATION INC	Common Area@Zero Value .	-1	1	0
3546	501086	2021	ROBSON DENTON DEV LP	Common Area@Zero Value .	-1	1	0
3547	520178	2021	SUDDUTH, MIKE W.	REMOVE HS & OV65 (WALKER)	0	11482	11482
3548	520264	2020	HONEYCUTT, CARRIE	LATE ADD HS & DP (HONEYCUTT)	0	12000	12000
3549	520264	2021	HONEYCUTT, CARRIE	FREEZE_REFREEZE	0	7236	7236
3550	521474	2020	PEARSON, ROSALIE	LATE ADD HS & OV65 (PEARSON)	0	4040	4040
3551	521474	2021	PEARSON, ROSALIE	FREEZE_REFREEZE	0	3879	3879
3552	523282	2021	CARRINGTON VILLAGE (LEWISVILLE) HOA, INC	Common Area@Zero Value .	-1	1	0
3553	523283	2021	CARRINGTON VILLAGE (LEWISVILLE) HOA, INC	Common Area@Zero Value .	-1	1	0
3554	523428	2021	ADV LITTLE ELM PROPERTY OWNER LLC	Common Area@Zero Value .	0	1	1
3555	523508	2021	HUNT WINDSOR LLC	CORRECT VALUE PER COURT ORDER	-1466000	2932000	1466000
3556	523527	2021	TOWER RIDGE CORINTH I, LTD	CORRECT VALUE PER COURT ORDER	-1100000	13000000	11900000
3557	523607	2021	LAKESIDE RANCH BUSINESS PARK PROPERTY OWNER'S ASSOCIATION INC	Common Area@Zero Value .	-1	1	0

	A	B	C	D	E	F	G
1	Prop ID	Supp Yr	File As Name	Supp Desc	gl_assessed	prev_assessed	curr_assessed
3558	523661	2021	LAUNCH ENTERPRISES LP	Common Area@Zero Value .	-1	1	0
3559	523742	2021	NCNB TX NATL BANK, TR IRA ACCT	Common Area@Zero Value .	-1	1	0
3560	523834	2021	HOA OF WATERSTONE	Common Area@Zero Value .	-1	1	0
3561	523835	2021	LANG, NORMAN M & PATRICIA A	Common Area@Zero Value .	-1	1	0
3562	523923	2021	NEWCASTLE HOMES	Common Area@Zero Value .	-1	1	0
3563	523990	2021	SHADDOCK CREEK EST COMM CTR OWNERS' ASSOC, INC	Common Area@Zero Value .	-1	1	0
3564	524244	2021	VILLAGE AT FRISCO LAKES COMMUNITY ASSOC INC	Common Area@Zero Value .	-1	1	0
3565	524245	2021	VILLAGE AT FRISCO LAKES COMMUNITY ASSOC INC	Common Area@Zero Value .	-1	1	0
3566	524246	2021	VILLAGE AT FRISCO LAKES COMMUNITY ASSOC INC	Common Area@Zero Value .	-1	1	0
3567	524249	2021	VILLAGE AT FRISCO LAKES COMMUNITY ASSOC INC	Common Area@Zero Value .	-1	1	0
3568	524250	2021	VILLAGE AT FRISCO LAKES COMMUNITY ASSOC INC	Common Area@Zero Value .	-1	1	0
3569	524251	2021	VILLAGE AT FRISCO LAKES COMMUNITY ASSOC INC	Common Area@Zero Value .	-1	1	0
3570	524252	2021	VILLAGE AT FRISCO LAKES COMMUNITY ASSOC INC	Common Area@Zero Value .	-1	1	0

	A	B	C	D	E	F	G
1	Prop ID	Supp Yr	File As Name	Supp Desc	gl_assessed	prev_assessed	curr_assessed
3571	524255	2021	VILLAGE AT FRISCO LAKES COMMUNITY ASSOC INC	Common Area@Zero Value .	-1	1	0
3572	524256	2021	AWON FRISCO LAKE CC LLC	Common Area@Zero Value .	0	1	1
3573	524257	2021	VILLAGE AT FRISCO LAKES COMMUNITY ASSOC INC	Common Area@Zero Value .	-1	1	0
3574	524291	2021	DENTON COUNTY FRESH WATER SUPPLY DIST NO 7	Common Area@Zero Value .	-1	1	0
3575	524292	2021	DENTON COUNTY FRESH WATER SUPPLY DIST NO 7	Common Area@Zero Value .	-1	1	0
3576	524313	2021	LANTANA COMMUNITY ASSOC INC	Common Area@Zero Value .	-1	1	0
3577	524410	2021	WARMINGTON MEADOWS HO ASSOC, INC	Common Area@Zero Value .	-1	1	0
3578	524411	2021	WARMINGTON MEADOWS HO ASSOC, INC	Common Area@Zero Value .	-1	1	0
3579	524427	2021	WARMINGTON MEADOWS HO ASSOC, INC	Common Area@Zero Value .	-1	1	0
3580	524429	2021	WARMINGTON MEADOWS HO ASSOC, INC	Common Area@Zero Value .	-1	1	0
3581	524431	2021	WARMINGTON MEADOWS HO ASSOC, INC	Common Area@Zero Value .	-1	1	0
3582	524553	2021	CASCADES AT THE COLONY ASSOCIATION INC	Common Area@Zero Value .	-1	1	0
3583	524559	2021	THE TRIBUTE OWNERS ASSOC INC	Common Area@Zero Value .	-1	1	0

	A	B	C	D	E	F	G
1	Prop ID	Supp Yr	File As Name	Supp Desc	gl_assessed	prev_assessed	curr_assessed
3584	524593	2021	THE TRIBUTE OWNERS ASSOC INC	Common Area@Zero Value .	-1	1	0
3585	524626	2021	THE TRIBUTE OWNERS ASSOC INC	Common Area@Zero Value .	-1	1	0
3586	524645	2021	THE TRIBUTE OWNERS ASSOC INC	Common Area@Zero Value .	-1	1	0
3587	524703	2021	THE TRIBUTE OWNERS ASSOC INC	Common Area@Zero Value .	-1	1	0
3588	524705	2021	THE TRIBUTE OWNERS ASSOCIATION INC	Common Area@Zero Value .	-1	1	0
3589	524707	2021	THE TRIBUTE OWNERS ASSOC INC	Common Area@Zero Value .	-1	1	0
3590	524712	2021	HORN, RANDAL J & KATHLEEN A	FREEZE_REFREEZE	0	389528	389528
3591	524759	2021	THE TRIBUTE OWNERS ASSOC INC	Common Area@Zero Value .	-1	1	0
3592	524793	2021	THE TRIBUTE OWNERS ASSOCIATION INC	Common Area@Zero Value .	-1	1	0
3593	524794	2021	THE TRIBUTE OWNERS ASSOC INC	Common Area@Zero Value .	-1	1	0
3594	524795	2021	THE TRIBUTE OWNERS ASSOC INC	Common Area@Zero Value .	-1	1	0
3595	524815	2021	THE TRIBUTE OWNERS ASSOC INC	Common Area@Zero Value .	-1	1	0
3596	524819	2021	THE TRIBUTE OWNERS ASSOC INC	Common Area@Zero Value .	-1	1	0

	A	B	C	D	E	F	G
1	Prop ID	Supp Yr	File As Name	Supp Desc	gl_assessed	prev_assessed	curr_assessed
3597	524855	2021	THE TRIBUTE OWNERS ASSOC INC	Common Area@Zero Value .	-1	1	0
3598	524856	2021	THE TRIBUTE OWNERS ASSOC INC	Common Area@Zero Value .	-1	1	0
3599	524857	2021	THE TRIBUTE OWNERS ASSOC INC	Common Area@Zero Value .	-1	1	0
3600	524858	2021	THE TRIBUTE OWNERS ASSOC INC	Common Area@Zero Value .	-1	1	0
3601	524901	2021	THE TRIBUTE OWNERS ASSOC INC	Common Area@Zero Value .	-1	1	0
3602	524902	2021	THE TRIBUTE OWNERS ASSOC INC	Common Area@Zero Value .	-1	1	0
3603	524932	2021	THE TRIBUTE OWNERS ASSOC INC	Common Area@Zero Value .	-1	1	0
3604	524983	2021	THE TRIBUTE OWNERS ASSOC INC	Common Area@Zero Value .	-1	1	0
3605	524984	2021	THE TRIBUTE OWNERS ASSOC INC	Common Area@Zero Value .	-1	1	0
3606	524985	2021	THE TRIBUTE OWNERS ASSOC INC	Common Area@Zero Value .	-1	1	0
3607	524986	2021	THE TRIBUTE OWNERS ASSOC INC	Common Area@Zero Value .	-1	1	0
3608	524987	2021	THE TRIBUTE OWNERS ASSOC INC	Common Area@Zero Value .	-1	1	0
3609	524991	2021	SADDLEBROOK HOMEOWNERS ASSOC, INC	Common Area@Zero Value .	-1	1	0

	A	B	C	D	E	F	G
1	Prop ID	Supp Yr	File As Name	Supp Desc	gl_assessed	prev_assessed	curr_assessed
3610	525010	2021	SADDLEBROOK HOMEOWNERS ASSOC, INC	Common Area@Zero Value .	-1	1	0
3611	525013	2021	SADDLEBROOK HOMEOWNERS ASSOC, INC	Common Area@Zero Value .	-1	1	0
3612	525014	2021	SADDLEBROOK HOMEOWNERS ASSOC, INC	Common Area@Zero Value .	-1	1	0
3613	525015	2021	SADDLEBROOK HOMEOWNERS ASSOC, INC	Common Area@Zero Value .	-1	1	0
3614	525110	2018	PARKER 2, LLC	CORRECT VALUE PER COURT ORDER	-150780	2770780	2620000
3615	525110	2019	PARKER 2, LLC	CORRECT VALUE PER COURT ORDER	-392991	3092991	2700000
3616	525110	2020	PARKER 2, LLC	CORRECT VALUE PER COURT ORDER	-315000	3215000	2900000
3617	525110	2021	PARKER 2, LLC	CORRECT VALUE PER COURT ORDER	-226995	3126995	2900000
3618	525161	2021	GLENBROOKE ESTATES HO ASSOC	Common Area@Zero Value .	-1	1	0
3619	525179	2021	GLENBROOKE ESTATES HO ASSOC	Common Area@Zero Value .	-1	1	0
3620	525183	2021	GLENBROOKE ESTATES HO ASSOC	Common Area@Zero Value .	-1	1	0
3621	525225	2021	SAMSEL, LYNN G	REMOVE HS AND OV-65 EXEMPTIONS (SAMSEL)	0	286296	286296
3622	525230	2021	GLENBROOKE ESTATES HO ASSOC	Common Area@Zero Value .	-1	1	0

	A	B	C	D	E	F	G
1	Prop ID	Supp Yr	File As Name	Supp Desc	gl_assessed	prev_assessed	curr_assessed
3623	525302	2021	GLENBROOKE ESTATES HO ASSOC	Common Area@Zero Value .	-1	1	0
3624	525333	2021	GLENBROOKE ESTATES HO ASSOC	Common Area@Zero Value .	-1	1	0
3625	525334	2021	GLENBROOKE ESTATES HO ASSOC	Common Area@Zero Value .	-1	1	0
3626	525335	2021	GLENBROOKE ESTATES HO ASSOC	Common Area@Zero Value .	-1	1	0
3627	525454	2021	DENTON CO FRESH WATER SUPPLY DIST 6	Common Area@Zero Value .	-1	1	0
3628	525567	2021	BRIARWYCK 114 HOMEOWNERS ASSOCIATION INC	Common Area@Zero Value .	-1	1	0
3629	525616	2021	BRIARWYCK 114 HOMEOWNERS ASSOCIATION INC	Common Area@Zero Value .	-1	1	0
3630	525677	2021	LAKEWAY COMMERCIAL PROPERTIES LLC	UPC - UNDER PROTEST NOW CERTIFIED.	-100000	1985000	1885000
3631	525752	2021	DUNAGAN, STEVEN	FREEZE_REFREEZE	0	140484	140484
3632	525872	2021	SUNSET POINTE I, LTD	Common Area@Zero Value .	-1	1	0
3633	525896	2021	SUNSET POINTE I, LTD	Common Area@Zero Value .	-1	1	0
3634	525995	2021	THE MANORS AT VISTA RIDGE HOMEOWNER ASSOCIATION	Common Area@Zero Value .	-1	1	0
3635	526193	2021	THE TRIBUTE OWNERS ASSOC INC	Common Area@Zero Value .	-1	1	0

	A	B	C	D	E	F	G
1	Prop ID	Supp Yr	File As Name	Supp Desc	gl_assessed	prev_assessed	curr_assessed
3636	526194	2021	THE TRIBUTE OWNERS ASSOC INC	Common Area@Zero Value .	-1	1	0
3637	526195	2021	THE TRIBUTE OWNERS ASSOC INC	Common Area@Zero Value .	-1	1	0
3638	526196	2021	THE TRIBUTE OWNERS ASSOC INC	Common Area@Zero Value .	-1	1	0
3639	526197	2021	THE TRIBUTE OWNERS ASSOC INC	Common Area@Zero Value .	-1	1	0
3640	526198	2021	THE TRIBUTE OWNERS ASSOC INC	Common Area@Zero Value .	-1	1	0
3641	526199	2021	THE TRIBUTE OWNERS ASSOC INC	Common Area@Zero Value .	-1	1	0
3642	526200	2021	THE TRIBUTE OWNERS ASSOC INC	Common Area@Zero Value .	-1	1	0
3643	526248	2021	WTPJ REALTY, LTD	Common Area@Zero Value .	-1	1	0
3644	526250	2021	TWO SUNSET POINTE HOA INC	Common Area@Zero Value .	-1	1	0
3645	526251	2021	TWO SUNSET POINTE HOA INC	Common Area@Zero Value .	-1	1	0
3646	526252	2021	TWO SUNSET POINTE HOA INC	Common Area@Zero Value .	-1	1	0
3647	526310	2021	TWO SUNSET POINTE HOA INC	Common Area@Zero Value .	-1	1	0
3648	526711	2021	MAINSTAY MUSTANG PARK LLC	CORRECT VALUE PER COURT ORDER	-2490438	42490438	40000000

	A	B	C	D	E	F	G
1	Prop ID	Supp Yr	File As Name	Supp Desc	gl_assessed	prev_assessed	curr_assessed
3649	527189	2021	HUFFMAN BUILDERS LP	Common Area@Zero Value .	-1	1	0
3650	527581	2021	FLOWER MOUND, TOWN OF	Common Area@Zero Value .	-1	1	0
3651	527582	2021	CHATEAU DU LAC HOA INC	Common Area@Zero Value .	-1	1	0
3652	527592	2021	CHATEAU DU LAC HOA INC	Common Area@Zero Value .	-1	1	0
3653	527700	2021	VP WINDSONG OPERATIONS LLC	Common Area@Zero Value .	-1	1	0
3654	527705	2021	HIDDEN COVE HOMEOWNERS ASSOCIATION, INC	Common Area@Zero Value .	-1	1	0
3655	527724	2021	HIDDEN COVE HOMEOWNERS ASSOCIATION, INC	Common Area@Zero Value .	-1	1	0
3656	527752	2021	ABOUELEZZ, ESLAM IBRAHIM & ELNAGGAR, ZEINAB M	LATE ADD HS (ABOUELEZZ/ELNAGGAR)	0	245425	245425
3657	527786	2021	AT INDUSTRIAL 7 HOLDCO LP	CORRECT VALUE PER COURT ORDER	-1050000	13781250	12731250
3658	527810	2021	TWO SUNSET POINTE HOMEOWNERS ASSOC INC	Common Area@Zero Value .	-1	1	0
3659	527923	2021	TWO SUNSET POINTE HOMEOWNERS ASSOC INC	Common Area@Zero Value .	-1	1	0
3660	528022	2021	BECK PROP TROPHY CLUB DEV 1 LP	Common Area@Zero Value .	-1	1	0
3661	528242	2021	DAYTON HUDSON CORP	CORRECT VALUE PER COURT ORDER	-1638930	6168617	4529687

	A	B	C	D	E	F	G
1	Prop ID	Supp Yr	File As Name	Supp Desc	gl_assessed	prev_assessed	curr_assessed
3662	528381	2021	CORINTH ESTATES OF KENSINGTON LP	Common Area@Zero Value .	-1	1	0
3663	528433	2021	KNOLLS OF FRISCO HOA	Common Area@Zero Value .	-1	1	0
3664	528465	2021	KNOLLS OF FRISCO HOA	Common Area@Zero Value .	-1	1	0
3665	528466	2021	KNOLLS OF FRISCO HOA	Common Area@Zero Value .	-1	1	0
3666	528467	2021	KNOLLS OF FRISCO HOA	Common Area@Zero Value .	-1	1	0
3667	528476	2021	KNOLLS OF FRISCO HOA	Common Area@Zero Value .	-1	1	0
3668	528550	2021	KNOLLS OF FRISCO HOA	Common Area@Zero Value .	-1	1	0
3669	528625	2021	KRUM ASPEN PARKE, LP	Common Area@Zero Value .	-1	1	0
3670	528668	2021	KRUM ASPEN PARKE, LP	Common Area@Zero Value .	-1	1	0
3671	528747	2021	SMITH, MIKE D	Common Area@Zero Value .	-1	1	0
3672	528799	2020	ELDORADO VILLAGE, LLC	CORRECT VALUE PER COURT ORDER	-831100	14959800	14128700
3673	528799	2021	ELDORADO VILLAGE, LLC	CORRECT VALUE PER COURT ORDER	-498660	14211810	13713150
3674	528800	2020	ELDORADO VILLAGE, LLC	CORRECT VALUE PER COURT ORDER	-168900	3040200	2871300

	A	B	C	D	E	F	G
1	Prop ID	Supp Yr	File As Name	Supp Desc	gl_assessed	prev_assessed	curr_assessed
3675	528800	2021	ELDORADO VILLAGE, LLC	CORRECT VALUE PER COURT ORDER	-101340	2888190	2786850
3676	528809	2021	CASTLE HILLS MASTER ASSOCIATION, INC	Common Area@Zero Value	-1	1	0
3677	528836	2021	CASTLE HILLS MASTER ASSOCIATION, INC	Common Area@Zero Value	-1	1	0
3678	528927	2020	THAMPY, APPUKUTTAN & SOBHA	FREEZE_REFREEZE	0	272757	272757
3679	528927	2021	THAMPY, APPUKUTTAN & SOBHA	FREEZE_REFREEZE	0	282329	282329
3680	528946	2021	CASTLE HILLS MASTER ASSOCIATION, INC	Common Area@Zero Value	-1	1	0
3681	528956	2021	CASTLE HILLS MASTER ASSOCIATION, INC	Common Area@Zero Value	-1	1	0
3682	528958	2021	CASTLE HILLS MASTER ASSOCIATION, INC	Common Area@Zero Value	-1	1	0
3683	528968	2021	CASTLE HILLS MASTER ASSOCIATION, INC	Common Area@Zero Value	-1	1	0
3684	528971	2021	CASTLE HILLS MASTER ASSOCIATION, INC	Common Area@Zero Value	-1	1	0
3685	528984	2021	CASTLE HILLS MASTER ASSOCIATION, INC	Common Area@Zero Value	-1	1	0
3686	529152	2021	ROBSON DENTON DEV LP	Common Area@Zero Value	-1	1	0
3687	529158	2021	ROBSON DENTON DEV LP	Common Area@Zero Value	-1	1	0

	A	B	C	D	E	F	G
1	Prop ID	Supp Yr	File As Name	Supp Desc	gl_assessed	prev_assessed	curr_assessed
3688	529178	2021	ROBSON DENTON DEV LP	Common Area@Zero Value .	-1	1	0
3689	529220	2021	ROBSON DENTON DEV LP	Common Area@Zero Value .	-1	1	0
3690	529233	2021	ROBSON DENTON DEV LP	Common Area@Zero Value .	-1	1	0
3691	529241	2021	ROBSON DENTON DEV LP	Common Area@Zero Value .	-1	1	0
3692	529392	2020	GLENAT, JACQUES & KATHERINE A W/ LIFE EST TRS GLENAT FAMILY TRUST	CHG TO CORRECT OV65 QUAL YEAR	0	412555	412555
3693	529392	2021	GLENAT, JACQUES & KATHERINE A W/ LIFE EST TRS GLENAT FAMILY TRUST	LATE ADD OV65S (GLENAT)	0	433799	433799
3694	529478	2021	DENTON COUNTY FRESH WATER SUPPLY DIST NO 7	Common Area@Zero Value .	-1	1	0
3695	529479	2021	DENTON COUNTY FRESH WATER SUPPLY DIST NO 7	Common Area@Zero Value .	-1	1	0
3696	529480	2021	DENTON COUNTY FRESH WATER SUPPLY DIST NO 7	Common Area@Zero Value .	-1	1	0
3697	529481	2021	DENTON COUNTY FRESH WATER SUPPLY DIST NO 7	Common Area@Zero Value .	-1	1	0
3698	529484	2021	DENTON COUNTY FRESH WATER SUPPLY DIST NO 7	Common Area@Zero Value .	-1	1	0
3699	529619	2021	LITTLE ELM, TOWN OF	Common Area@Zero Value .	-1	1	0

	A	B	C	D	E	F	G
1	Prop ID	Supp Yr	File As Name	Supp Desc	gl_assessed	prev_assessed	curr_assessed
3700	529781	2021	CARTON SERVICE CORPORATION	Common Area@Zero Value .	-1	1	0
3701	529854	2021	ARGYLE TOWN VILLAGE HOMEOWNERS ASSOCIATION INC	Common Area@Zero Value .	-1	1	0
3702	529855	2021	DEMA PARTNERS LP	Common Area@Zero Value .	-1	1	0
3703	529984	2021	DENTON COUNTY FRESH WATER SUPPLY DISTRICT NO.6	Common Area@Zero Value .	-1	1	0
3704	530031	2021	MAGNOLIA/LANTANA V LP	Common Area@Zero Value .	-1	1	0
3705	530832	2019	RODRIGUEZ, ROBERT	LATE ADD HS (RODRIGUEZ)	0	219235	219235
3706	530832	2020	RODRIGUEZ, ROBERT	LATE ADD HS (RODRIGUEZ)	0	217901	217901
3707	530832	2021	RODRIGUEZ, ROBERT	LATE ADD HS (RODRIGUEZ)	0	222687	222687
3708	530921	2021	HOA - PHASE 3 LAKEWOOD ESTATES, INC	Common Area@Zero Value .	-1	1	0
3709	530922	2021	HOA - PHASE 3 LAKEWOOD ESTATES, INC	Common Area@Zero Value .	-1	1	0
3710	530923	2021	HOA - PHASE 3 LAKEWOOD ESTATES, INC	Common Area@Zero Value .	-1	1	0
3711	530924	2021	HOA - PHASE 3 LAKEWOOD ESTATES, INC	Common Area@Zero Value .	-1	1	0

	A	B	C	D	E	F	G
1	Prop ID	Supp Yr	File As Name	Supp Desc	gl_assessed	prev_assessed	curr_assessed
3712	530935	2021	TWO SUNSET POINTE HOA INC	Common Area@Zero Value .	-1	1	0
3713	531108	2021	HASHMI, SYED IFTIKHAR	FREEZE_REFREEZE	0	154221	154221
3714	531249	2021	GREENE, NORMAN ROBERT & JUDITH LEE	LATE ADD HS & OV65 (GREENE)	0	250023	250023
3715	531354	2021	PALOMA CREEK HOME OWNERS ASSOC INC	Common Area@Zero Value .	-1	1	0
3716	531355	2021	PALOMA CREEK HOME OWNERS ASSOC INC	Common Area@Zero Value .	-1	1	0
3717	531356	2021	PALOMA CREEK HOME OWNERS ASSOC INC	Common Area@Zero Value .	-1	1	0
3718	531357	2021	PALOMA CREEK HOME OWNERS ASSOC INC	Common Area@Zero Value .	-1	1	0
3719	531358	2021	PALOMA CREEK HOME OWNERS ASSOC INC	Common Area@Zero Value .	-1	1	0
3720	531359	2021	PALOMA CREEK HOME OWNERS ASSOC INC	Common Area@Zero Value .	-1	1	0
3721	531361	2021	PALOMA CREEK HOME OWNERS ASSOC INC	Common Area@Zero Value .	-1	1	0
3722	531362	2021	PALOMA CREEK HOME OWNERS ASSOC INC	Common Area@Zero Value .	-1	1	0
3723	531363	2021	PALOMA CREEK HOME OWNERS ASSOC INC	Common Area@Zero Value .	-1	1	0
3724	533260	2021	TURNBERRY AT TROPHY CLUB HOMEOWNERS ASSOCIATION INC	Common Area@Zero Value .	-1	1	0

	A	B	C	D	E	F	G
1	Prop ID	Supp Yr	File As Name	Supp Desc	gl_assessed	prev_assessed	curr_assessed
3725	533275	2021	BETZAG, LUCY & MICHAEL JOHN	LATE ADD DP (BETZAG)	0	508000	508000
3726	533423	2021	TURNBERRY AT TROPHY CLUB HOMEOWNERS ASSOCIATION INC	Common Area@Zero Value .	-1	1	0
3727	533424	2021	TURNBERRY AT TROPHY CLUB HOMEOWNERS ASSOCIATION INC	Common Area@Zero Value .	-1	1	0
3728	533425	2021	TURNBERRY AT TROPHY CLUB HOMEOWNERS ASSOCIATION INC	Common Area@Zero Value .	-1	1	0
3729	533426	2021	TURNBERRY AT TROPHY CLUB HOMEOWNERS ASSOCIATION INC	Common Area@Zero Value .	-1	1	0
3730	533427	2021	TURNBERRY AT TROPHY CLUB HOMEOWNERS ASSOCIATION INC	Common Area@Zero Value .	-1	1	0
3731	533428	2021	TURNBERRY AT TROPHY CLUB HOMEOWNERS ASSOCIATION INC	Common Area@Zero Value .	-1	1	0
3732	533429	2021	TURNBERRY AT TROPHY CLUB HOMEOWNERS ASSOCIATION INC	Common Area@Zero Value .	-1	1	0
3733	533430	2021	TURNBERRY AT TROPHY CLUB HOMEOWNERS ASSOCIATION INC	Common Area@Zero Value .	-1	1	0

	A	B	C	D	E	F	G
1	Prop ID	Supp Yr	File As Name	Supp Desc	gl_assessed	prev_assessed	curr_assessed
3734	533431	2021	TURNBERRY AT TROPHY CLUB HOMEOWNERS ASSOCIATION INC	Common Area@Zero Value .	-1	1	0
3735	533432	2021	TURNBERRY AT TROPHY CLUB HOMEOWNERS ASSOCIATION INC	Common Area@Zero Value .	-1	1	0
3736	533433	2021	TURNBERRY AT TROPHY CLUB HOMEOWNERS ASSOCIATION INC	Common Area@Zero Value .	-1	1	0
3737	533434	2021	TURNBERRY AT TROPHY CLUB HOMEOWNERS ASSOCIATION INC	Common Area@Zero Value .	-1	1	0
3738	533463	2021	TURNBERRY AT TROPHY CLUB HOMEOWNERS ASSOCIATION INC	Common Area@Zero Value .	-1	1	0
3739	533464	2021	TURNBERRY AT TROPHY CLUB HOMEOWNERS ASSOCIATION INC	Common Area@Zero Value .	-1	1	0
3740	533536	2021	THE SHOPS AT PRESTONWOOD HOA	Common Area@Zero Value .	-1	1	0
3741	533537	2021	THE SHOPS AT PRESTONWOOD LP	Common Area@Zero Value .	-1	1	0
3742	533553	2021	THE SHOPS AT PRESTONWOOD HOA	Common Area@Zero Value .	-1	1	0
3743	533554	2021	THE SHOPS AT PRESTONWOOD HOA	Common Area@Zero Value .	-1	1	0

	A	B	C	D	E	F	G
1	Prop ID	Supp Yr	File As Name	Supp Desc	gl_assessed	prev_assessed	curr_assessed
3744	533555	2021	THE SHOPS AT PRESTONWOOD LP	Common Area@Zero Value .	-1	1	0
3745	533612	2021	THE SHOPS AT PRESTONWOOD HOMEOWNERS ASSOCIATION INC	Common Area@Zero Value .	-1	1	0
3746	533613	2021	THE SHOPS AT PRESTONWOOD HOA	Common Area@Zero Value .	-1	1	0
3747	533687	2021	THE SHOPS AT PRESTONWOOD HOA	Common Area@Zero Value .	-1	1	0
3748	533688	2021	THE SHOPS AT PRESTONWOOD HOA	Common Area@Zero Value .	-1	1	0
3749	533689	2021	THE SHOPS AT PRESTONWOOD HOA	Common Area@Zero Value .	-1	1	0
3750	533690	2021	THE SHOPS AT PRESTONWOOD HOA	Common Area@Zero Value .	-1	1	0
3751	533723	2021	THE SHOPS AT PRESTONWOOD HOA	Common Area@Zero Value .	-1	1	0
3752	533757	2021	THE SHOPS AT PRESTONWOOD HOA	Common Area@Zero Value .	-1	1	0
3753	533844	2021	THE TRIBUTE OWNERS ASSOC INC	Common Area@Zero Value .	-1	1	0
3754	533845	2021	THE TRIBUTE OWNERS ASSOC INC	Common Area@Zero Value .	-1	1	0
3755	533846	2021	THE TRIBUTE OWNERS ASSOC INC	Common Area@Zero Value .	-1	1	0

	A	B	C	D	E	F	G
1	Prop ID	Supp Yr	File As Name	Supp Desc	gl_assessed	prev_assessed	curr_assessed
3756	534195	2021	SENDERA RANCH MASTER ASSOC, INC	Common Area@Zero Value .	-1	1	0
3757	534234	2021	SENDERA RANCH MASTER ASSOC, INC	Common Area@Zero Value .	-1	1	0
3758	534416	2021	VILLAGE AT FRISCO LAKES COMMUNITY ASSOC INC	Common Area@Zero Value .	-1	1	0
3759	534419	2021	VILLAGE AT FRISCO LAKES COMMUNITY ASSOC INC	Common Area@Zero Value .	-1	1	0
3760	534430	2021	VILLAGE AT FRISCO LAKES COMMUNITY ASSOC INC	Common Area@Zero Value .	-1	1	0
3761	534457	2021	VILLAGE AT FRISCO LAKES COMMUNITY ASSOC INC	Common Area@Zero Value .	-1	1	0
3762	534477	2021	VILLAGE AT FRISCO LAKES COMMUNITY ASSOC INC	Common Area@Zero Value .	-1	1	0
3763	534496	2021	VILLAGE AT FRISCO LAKES COMMUNITY ASSOC INC	Common Area@Zero Value .	-1	1	0
3764	534511	2021	VILLAGE AT FRISCO LAKES COMMUNITY ASSOC INC	Common Area@Zero Value .	-1	1	0
3765	534580	2021	VILLAGE LAKES HOMEOWNERS ASSOCIATION INC	Common Area@Zero Value .	-1	1	0
3766	534653	2021	SUNCREST HOMEOWNERS ASSOCIATION	Common Area@Zero Value .	-1	1	0
3767	534685	2021	SUNCREST HOMEOWNERS ASSOCIATION	Common Area@Zero Value .	-1	1	0
3768	534701	2021	SUNCREST HOMEOWNERS ASSOCIATION	Common Area@Zero Value .	-1	1	0

	A	B	C	D	E	F	G
1	Prop ID	Supp Yr	File As Name	Supp Desc	gl_assessed	prev_assessed	curr_assessed
3769	534803	2021	MERCEDES HOMES OF TEXAS LTD	Common Area@Zero Value .	-1	1	0
3770	534858	2021	THE HIGHLANDS AT TROPHY CLUB HOMEOWNERS ASSOCIATION INC	Common Area@Zero Value .	-1	1	0
3771	534940	2021	SHA DESIGNS LLC	DELETE FROM ROLL PER BPP	-732	732	0
3772	534957	2021	700 LAKESIDE PARKWAY TX LLC	CORRECT VALUE PER COURT ORDER	-979262	16944262	15965000
3773	534976	2020	ROANOKE 08 A LP	CORRECT VALUE PER COURT ORDER	-182000	5376000	5194000
3774	534976	2021	ROANOKE 08 A LP	CORRECT VALUE PER COURT ORDER	-457200	5107200	4650000
3775	535009	2021	CARRINGTON VILLAGE (LEWISVILLE) HOA, INC	Common Area@Zero Value .	-1	1	0
3776	536371	2021	FH 295 LLC	Common Area@Zero Value .	-1	1	0
3777	536425	2021	FH 295 LLC	Common Area@Zero Value .	-1	1	0
3778	536461	2021	FH 295 LLC	Common Area@Zero Value .	-1	1	0
3779	536462	2021	FH 295 LLC	Common Area@Zero Value .	-1	1	0
3780	536463	2021	HOMEOWNERS ASSOCIATION OF FRISCO HILLS INC	Common Area@Zero Value .	-1	1	0
3781	536467	2021	FH 295 LLC	Common Area@Zero Value .	-1	1	0

	A	B	C	D	E	F	G
1	Prop ID	Supp Yr	File As Name	Supp Desc	gl_assessed	prev_assessed	curr_assessed
3782	536539	2021	FH 295 LLC	Common Area@Zero Value .	-1	1	0
3783	536563	2021	HIGH TROPHY DEVELOPMENT LLC	Common Area@Zero Value .	-1	1	0
3784	536573	2021	HIGH TROPHY DEVELOPMENT LLC	Common Area@Zero Value .	-1	1	0
3785	536574	2021	HIGH TROPHY DEVELOPMENT LLC	Common Area@Zero Value .	-1	1	0
3786	536588	2021	HIGH TROPHY DEVELOPMENT LLC	Common Area@Zero Value .	-1	1	0
3787	536844	2021	PHYSICIAN RELIANCE, LLC	DELETE FROM ROLL PER BPP	-105545	105545	0
3788	536921	2021	ARTESIA HOMEOWNERS ASSOCIATION	Common Area@Zero Value .	-1	1	0
3789	536962	2021	ARTESIA HOMEOWNERS ASSOCIATION	Common Area@Zero Value .	-1	1	0
3790	537272	2021	LEWISVILLE/SETTLERS VILLAGE LP	Common Area@Zero Value .	-1	1	0
3791	537273	2021	SETTLERS VILLAGE TOWNHOMES ASSOCIATION INC	Common Area@Zero Value .	-1	1	0
3792	537309	2021	DENTON COUNTY FRESH WATER SUPPLY DIST NO 7	Common Area@Zero Value .	-1	1	0
3793	537377	2021	HIDDEN COVE HOMEOWNERS ASSOCIATION, INC	Common Area@Zero Value .	-1	1	0
3794	537388	2021	VILLAGE AT FRISCO LAKES COMMUNITY ASSOC INC	Common Area@Zero Value .	-1	1	0

	A	B	C	D	E	F	G
1	Prop ID	Supp Yr	File As Name	Supp Desc	gl_assessed	prev_assessed	curr_assessed
3795	537409	2021	MARTINEZ, RAMIRO & DORA A	FREEZE_REFREEZE	0	282767	282767
3796	537411	2021	VILLAGE AT FRISCO LAKES COMMUNITY ASSOC INC	Common Area@Zero Value .	-1	1	0
3797	537464	2021	VILLAGE AT FRISCO LAKES COMMUNITY ASSOC INC	Common Area@Zero Value .	-1	1	0
3798	537482	2021	IDI/IIT VALLEY PARKWAY LLC	CORRECT VALUE PER COURT ORDER	-450000	28200000	27750000
3799	537525	2021	TRIBUTE OWNERS ASSOCIATION, THE INC	Common Area@Zero Value .	-1	1	0
3800	537579	2021	ROBSON DENTON DEV LP	Common Area@Zero Value .	-1	1	0
3801	537583	2021	TRIBUTE OWNERS ASSOCIATION, THE INC	Common Area@Zero Value .	-1	1	0
3802	554479	2021	SHIELDS DARYL P & DANA	Wardlaw Supplement	-10780	10780	0
3803	556411	2021	FIRST TEXAS HOMES INC	Common Area@Zero Value .	-1	1	0
3804	556451	2021	PCR COMMUNITY ASSOCIATION INC	Common Area@Zero Value .	-1	1	0
3805	556459	2021	PCR COMMUNITY ASSOCIATION INC	Common Area@Zero Value .	-1	1	0
3806	556460	2021	PCR COMMUNITY ASSOCIATION INC	Common Area@Zero Value .	-1	1	0
3807	556534	2021	HOA OF FRISCO RANCH, INC	Common Area@Zero Value .	-1	1	0
3808	556603	2020	KOHL'S ILLINOIS INC	CORRECT VALUE PER COURT ORDER	-784557	5022557	4238000

	A	B	C	D	E	F	G
1	Prop ID	Supp Yr	File As Name	Supp Desc	gl_assessed	prev_assessed	curr_assessed
3809	556603	2021	KOHL'S ILLINOIS INC	CORRECT VALUE PER COURT ORDER	-922557	5022557	4100000
3810	556604	2021	MEADOWS AT HICKORY CREEK OWNERS ASSOCIATION	Common Area@Zero Value .	-1	1	0
3811	556605	2021	MEADOWS AT HICKORY CREEK OWNERS ASSOCIATION	Common Area@Zero Value .	-1	1	0
3812	556606	2021	MEADOWS AT HICKORY CREEK OWNERS ASSOCIATION	Common Area@Zero Value .	-1	1	0
3813	556636	2021	PALOMA CREEK HOA INC	Common Area@Zero Value .	-1	1	0
3814	556705	2021	D R CAMERON & ASSOC	Common Area@Zero Value .	-1	1	0
3815	556706	2021	D R CAMERON & ASSOC	Common Area@Zero Value .	-1	1	0
3816	556784	2021	LONE STAR RANCH INC HOA	Common Area@Zero Value .	-1	1	0
3817	556785	2021	LONE STAR RANCH INC HOA	Common Area@Zero Value .	-1	1	0
3818	556786	2021	LONE STAR RANCH INC HOA	Common Area@Zero Value .	-1	1	0
3819	556787	2021	LONE STAR RANCH INC HOA	Common Area@Zero Value .	-1	1	0
3820	556788	2021	LONE STAR RANCH INC HOA	Common Area@Zero Value .	-1	1	0

	A	B	C	D	E	F	G
1	Prop ID	Supp Yr	File As Name	Supp Desc	gl_assessed	prev_assessed	curr_assessed
3821	556855	2021	ESTANCIA ESTATES OWNERS ASSOCIATION	Common Area@Zero Value .	-1	1	0
3822	556865	2021	ESTANCIA ESTATES OWNERS ASSOCIATION	Common Area@Zero Value .	-1	1	0
3823	556883	2021	ESTANCIA ESTATES OWNERS ASSOCIATION	Common Area@Zero Value .	-1	1	0
3824	556884	2021	ESTANCIA ESTATES OWNERS ASSOCIATION	Common Area@Zero Value .	-1	1	0
3825	556933	2021	HAWTHORNE ESTATES HOMEOWNERS ASSOCIATION INC	Common Area@Zero Value .	-1	1	0
3826	556954	2021	HAWTHORNE ESTATES HOMEOWNERS ASSOCIATION INC	Common Area@Zero Value .	-1	1	0
3827	557104	2021	PARISH, SUSAN & TODD	DELETE FROM ROLL PER BPP	-3900	3900	0
3828	557540	2021	CNMK TEXAS PROPERTIES LTD	CORRECT VALUE PER COURT ORDER	-2434047	8415000	5980953
3829	557558	2021	TRAMMELL CROW #33 P/S ETAL	Common Area@Zero Value .	-1	1	0
3830	557559	2021	AUSTIN WATERS HOMEOWNERS ASSOCIATION, INC	Common Area@Zero Value .	-1	1	0
3831	557687	2021	ABBEY MOOR OF TROPHY CLUB HOA, INC	Common Area@Zero Value .	-1	1	0
3832	557867	2021	CTMGT TURBEVILLE LLC	Common Area@Zero Value .	-1	1	0

	A	B	C	D	E	F	G
1	Prop ID	Supp Yr	File As Name	Supp Desc	gl_assessed	prev_assessed	curr_assessed
3833	557868	2021	CTMGT TURBEVILLE LLC	Common Area@Zero Value .	-1	1	0
3834	557901	2021	CTMGT TURBEVILLE LLC	Common Area@Zero Value .	-1	1	0
3835	557925	2021	CTMGT TURBEVILLE LLC	Common Area@Zero Value .	-1	1	0
3836	557941	2021	CTMGT TURBEVILLE LLC	Common Area@Zero Value .	-1	1	0
3837	557979	2021	CTMGT TURBEVILLE LLC	Common Area@Zero Value .	-1	1	0
3838	558060	2021	MEADOWS AT HICKORY CREEK OWNERS ASSOCIATION	Common Area@Zero Value .	-1	1	0
3839	558067	2021	MEADOWS AT HICKORY CREEK OWNERS ASSOCIATION	Common Area@Zero Value .	-1	1	0
3840	558080	2021	VILLAGE AT FRISCO LAKES COMMUNITY ASSOC INC	Common Area@Zero Value .	-1	1	0
3841	558080	2021	VILLAGE AT FRISCO LAKES COMMUNITY ASSOC INC	Common Area@Zero Value .	0	0	0
3842	558084	2021	GRABOWSKI, JOSEPH G & DOO, CHRISTINA	FREEZE_REFREEZE	0	464940	464940
3843	558228	2021	SUNSET POINTE I, LTD	Common Area@Zero Value .	-1	1	0
3844	558251	2021	NEWMAN VILLAGE HOMEOWNERS ASSOC INC	Common Area@Zero Value .	-1	1	0

	A	B	C	D	E	F	G
1	Prop ID	Supp Yr	File As Name	Supp Desc	gl_assessed	prev_assessed	curr_assessed
3845	558284	2021	NEWMAN VILLAGE HOMEOWNERS ASSOC INC	Common Area@Zero Value .	-1	1	0
3846	558291	2021	BELTZ, MICHAEL ANDREW & JANE K	LATE ADD HS & OV65 (BELTZ)	0	677274	677274
3847	558298	2021	NEWMAN VILLAGE HOMEOWNERS ASSOC INC	Common Area@Zero Value .	-1	1	0
3848	558305	2021	NEWMAN VILLAGE HOMEOWNERS ASSOC INC	Common Area@Zero Value .	-1	1	0
3849	558321	2021	HOMEOWNERS ASSOCIATION OF HOGAN'S GLEN INC	Common Area@Zero Value .	-1	1	0
3850	558326	2021	HOMEOWNERS ASSOCIATION OF HOGAN'S GLEN INC	Common Area@Zero Value .	-1	1	0
3851	558420	2021	THE HIGHLANDS AT TROPHY CLUB HOMEOWNERS ASSOCIATION INC	Common Area@Zero Value .	-1	1	0
3852	558466	2021	HIGHLANDS AT TROPHY CLUB HOMEOWNERS ASSOCIATION INC	Common Area@Zero Value .	-1	1	0
3853	558566	2021	HOMEOWNERS ASSOCIATION OF HOGAN'S GLEN INC	Common Area@Zero Value .	-1	1	0
3854	558567	2021	HOMEOWNERS ASSOCIATION OF HOGANS GLEN	Common Area@Zero Value .	-1	1	0
3855	558587	2021	ELDORADO RANCH LTD P/S	Common Area@Zero Value .	-1	1	0
3856	558595	2021	ELDORADO RANCH LTD P/S	Common Area@Zero Value .	-1	1	0

	A	B	C	D	E	F	G
1	Prop ID	Supp Yr	File As Name	Supp Desc	gl_assessed	prev_assessed	curr_assessed
3857	559644	2021	MONTALCINO RESIDENTAIL COMMUNITY INC	Common Area@Zero Value .	-1	1	0
3858	559645	2021	CONNEMARA CONSERVANCY FOUNDATION	Common Area@Zero Value .	-1	1	0
3859	559646	2021	CONNEMARA CONSERVANCY FOUNDATION	Common Area@Zero Value .	-1	1	0
3860	559647	2021	CONNEMARA CONSERVANCY FOUNDATION	Common Area@Zero Value .	-1	1	0
3861	559660	2021	CONNEMARA CONSERVANCY FOUNDATION	Common Area@Zero Value .	-1	1	0
3862	559661	2021	MONTALCINO RESIDENTAIL COMMUNITY INC	Common Area@Zero Value .	-1	1	0
3863	559667	2021	CONNEMARA CONSERVANCY FOUNDATION	Common Area@Zero Value .	-1	1	0
3864	559668	2021	MONTALCINO RESIDENTAIL COMMUNITY INC	Common Area@Zero Value .	-1	1	0
3865	559673	2021	RIEDEL, SHARA LYNEE & TODD ANDREW	FREEZE_REFREEZE	0	309736	309736
3866	559674	2021	CONNEMARA CONSERVANCY FOUNDATION	Common Area@Zero Value .	-1	1	0
3867	559700	2021	CONNEMARA CONSERVANCY FOUNDATION	Common Area@Zero Value .	-1	1	0
3868	559701	2021	CONNEMARA CONSERVANCY FOUNDATION	Common Area@Zero Value .	-1	1	0
3869	559702	2021	MONTALCINO RESIDENTAIL COMMUNITY INC	Common Area@Zero Value .	-1	1	0

	A	B	C	D	E	F	G
1	Prop ID	Supp Yr	File As Name	Supp Desc	gl_assessed	prev_assessed	curr_assessed
3870	559833	2021	HIDDEN VALLEY AIRPARK ASSOC	Common Area@Zero Value .	-1	1	0
3871	560113	2021	BRIARWYCK 114 HOMEOWNERS ASSOCIATION INC	Common Area@Zero Value .	-1	1	0
3872	560161	2021	BRIARWYCK 114 HOMEOWNERS ASSOCIATION INC	Common Area@Zero Value .	-1	1	0
3873	560382	2021	HIDDEN COVE HOMEOWNERS ASSOCIATION, INC	Common Area@Zero Value .	-1	1	0
3874	560416	2021	HIDDEN COVE HOMEOWNERS ASSOCIATION, INC	Common Area@Zero Value .	-1	1	0
3875	560458	2021	DENTON COUNTY FRESH WATER SUPPLY DISTRICT NO. 6	Common Area@Zero Value .	-1	1	0
3876	560463	2021	DENTON COUNTY FRESH WATER SUPPLY DISTRICT NO. 6	Common Area@Zero Value .	-1	1	0
3877	560541	2021	CHESTER, JACK & GRETCHEN	LATE ADD DV3 & REMOVE DV1 (CHESTER)	0	290141	290141
3878	560562	2021	CONNEMARA CONSERVANCY FOUNDATION	Common Area@Zero Value .	-1	1	0
3879	560638	2021	PALOMA CREEK HOMEOWNERS ASSOCIATION INC	Common Area@Zero Value .	-1	1	0

	A	B	C	D	E	F	G
1	Prop ID	Supp Yr	File As Name	Supp Desc	gl_assessed	prev_assessed	curr_assessed
3880	560639	2021	PALOMA CREEK HOMEOWNERS ASSOCIATION INC	Common Area@Zero Value .	-1	1	0
3881	560646	2021	DR HORTON TEXAS LTD	Common Area@Zero Value .	-1	1	0
3882	560718	2021	PCR COMMUNITY ASSOCIATION INC	Common Area@Zero Value .	-1	1	0
3883	560719	2021	PCR LAND COMPANY LLC	Common Area@Zero Value .	-1	1	0
3884	560727	2021	PCR COMMUNITY ASSOCIATION INC	Common Area@Zero Value .	-1	1	0
3885	560744	2021	PCR COMMUNITY ASSOCIATION INC	Common Area@Zero Value .	-1	1	0
3886	560775	2021	PCR COMMUNITY ASSOCIATION INC	Common Area@Zero Value .	-1	1	0
3887	560805	2021	PCR COMMUNITY ASSOCIATION INC	Common Area@Zero Value .	-1	1	0
3888	560814	2021	PCR COMMUNITY ASSOCIATION INC	Common Area@Zero Value .	-1	1	0
3889	560858	2021	PCR COMMUNITY ASSOCIATION INC	Common Area@Zero Value .	-1	1	0
3890	560859	2021	PCR COMMUNITY ASSOCIATION INC	Common Area@Zero Value .	-1	1	0
3891	560860	2021	PCR COMMUNITY ASSOCIATION INC	Common Area@Zero Value .	-1	1	0
3892	560861	2021	PCR COMMUNITY ASSOCIATION INC	Common Area@Zero Value .	-1	1	0

	A	B	C	D	E	F	G
1	Prop ID	Supp Yr	File As Name	Supp Desc	gl_assessed	prev_assessed	curr_assessed
3893	560862	2021	PCR COMMUNITY ASSOCIATION INC	Common Area@Zero Value .	-1	1	0
3894	560876	2021	PCR COMMUNITY ASSOCIATION INC	Common Area@Zero Value .	-1	1	0
3895	560893	2021	PCR COMMUNITY ASSOCIATION INC	Common Area@Zero Value .	-1	1	0
3896	560935	2021	PCR COMMUNITY ASSOCIATION INC	Common Area@Zero Value .	-1	1	0
3897	560980	2021	PCR COMMUNITY ASSOCIATION INC	Common Area@Zero Value .	-1	1	0
3898	560983	2021	HIDDEN COVE HOMEOWNERS ASSOCIATION, INC	Common Area@Zero Value .	-1	1	0
3899	560984	2021	HIDDEN COVE HOMEOWNERS ASSOCIATION, INC	Common Area@Zero Value .	-1	1	0
3900	560985	2021	HIDDEN COVE HOMEOWNERS ASSOCIATION, INC	Common Area@Zero Value .	-1	1	0
3901	560986	2021	PCR COMMUNITY ASSOCIATION INC	Common Area@Zero Value .	-1	1	0
3902	560987	2021	PCR COMMUNITY ASSOCIATION INC	Common Area@Zero Value .	-1	1	0
3903	560988	2021	CALATLANTIC HOMES OF TEXAS INC	Common Area@Zero Value .	-1	1	0
3904	560989	2021	PCR COMMUNITY ASSOCIATION INC	Common Area@Zero Value .	-1	1	0
3905	560990	2021	PCR COMMUNITY ASSOCIATION INC	Common Area@Zero Value .	-1	1	0

	A	B	C	D	E	F	G
1	Prop ID	Supp Yr	File As Name	Supp Desc	gl_assessed	prev_assessed	curr_assessed
3906	561016	2021	VILLAS AT LAKE VISTA HOA	Common Area@Zero Value .	-1	1	0
3907	561025	2021	VILLAS AT LAKE VISTA HOA	Common Area@Zero Value .	-1	1	0
3908	561041	2021	VILLAS AT LAKE VISTA HOA	Common Area@Zero Value .	-1	1	0
3909	561047	2021	VILLAS AT LAKE VISTA HOA	Common Area@Zero Value .	-1	1	0
3910	561054	2021	VILLAS AT LAKE VISTA HOA	Common Area@Zero Value .	-1	1	0
3911	561064	2021	CHGC LLC	Common Area@Zero Value .	-1	1	0
3912	561078	2021	BRCH VILLAS LLC	Common Area@Zero Value .	-1	1	0
3913	561078	2021	BRCH VILLAS LLC	Common Area@Zero Value .	0	0	0
3914	561096	2021	BRCH VILLAS LLC	Common Area@Zero Value .	-1	1	0
3915	561096	2021	BRCH VILLAS LLC	Common Area@Zero Value .	0	0	0
3916	561097	2021	BRCH VILLAS LLC	Common Area@Zero Value .	-1	1	0
3917	561103	2021	BRCH VILLAS LLC	Common Area@Zero Value .	-1	1	0
3918	561103	2021	BRCH VILLAS LLC	Common Area@Zero Value .	0	0	0

	A	B	C	D	E	F	G
1	Prop ID	Supp Yr	File As Name	Supp Desc	gl_assessed	prev_assessed	curr_assessed
3919	561109	2021	BRCH VILLAS LLC	Common Area@Zero Value .	-1	1	0
3920	561118	2021	BRCH VILLAS LLC	Common Area@Zero Value .	-1	1	0
3921	561163	2021	BEECHWOOD CREEKS RESIDENTIAL HOMEOWNERS ASSOCIATION	Common Area@Zero Value .	0	0	0
3922	561333	2021	NEWMAN VILLAGE HOMEOWNERS ASSOC INC	Common Area@Zero Value .	-1	1	0
3923	561403	2021	CROSS OAK RANCH HOMEOWNERS ASSOC INC	Common Area@Zero Value .	-1	1	0
3924	561415	2021	CROSS OAK RANCH HOMEOWNERS ASSOC INC	Common Area@Zero Value .	-1	1	0
3925	561416	2021	CROSS OAK RANCH HOMEOWNERS ASSOC INC	Common Area@Zero Value .	-1	1	0
3926	561437	2021	PCR COMMUNITY ASSOCIATION INC	Common Area@Zero Value .	-1	1	0
3927	561446	2021	PCR COMMUNITY ASSOCIATION INC	Common Area@Zero Value .	-1	1	0
3928	561471	2021	PCR COMMUNITY ASSOCIATION INC	Common Area@Zero Value .	-1	1	0
3929	561483	2021	PCR COMMUNITY ASSOCIATION INC	Common Area@Zero Value .	-1	1	0
3930	561499	2021	PCR COMMUNITY ASSOCIATION INC	Common Area@Zero Value .	-1	1	0
3931	561518	2021	PCR COMMUNITY ASSOCIATION INC	Common Area@Zero Value .	-1	1	0

	A	B	C	D	E	F	G
1	Prop ID	Supp Yr	File As Name	Supp Desc	gl_assessed	prev_assessed	curr_assessed
3932	561527	2021	PCR COMMUNITY ASSOCIATION INC	Common Area@Zero Value .	-1	1	0
3933	561536	2021	PCR COMMUNITY ASSOCIATION INC	Common Area@Zero Value .	-1	1	0
3934	561543	2021	PCR COMMUNITY ASSOCIATION INC	Common Area@Zero Value .	-1	1	0
3935	561557	2021	PCR COMMUNITY ASSOCIATION INC	Common Area@Zero Value .	-1	1	0
3936	561563	2021	PCR COMMUNITY ASSOCIATION INC	Common Area@Zero Value .	-1	1	0
3937	561612	2021	PCR COMMUNITY ASSOCIATION INC	Common Area@Zero Value .	-1	1	0
3938	561620	2021	PCR COMMUNITY ASSOCIATION INC	Common Area@Zero Value .	-1	1	0
3939	561646	2021	PCR COMMUNITY ASSOCIATION INC	Common Area@Zero Value .	-1	1	0
3940	561647	2021	PCR COMMUNITY ASSOCIATION INC	Common Area@Zero Value .	-1	1	0
3941	561648	2021	PCR COMMUNITY ASSOCIATION INC	Common Area@Zero Value .	-1	1	0
3942	561649	2021	PCR COMMUNITY ASSOCIATION INC	Common Area@Zero Value .	-1	1	0
3943	561650	2021	PCR COMMUNITY ASSOCIATION INC	Common Area@Zero Value .	-1	1	0
3944	561676	2021	PCR COMMUNITY ASSOCIATION INC	Common Area@Zero Value .	-1	1	0

	A	B	C	D	E	F	G
1	Prop ID	Supp Yr	File As Name	Supp Desc	gl_assessed	prev_assessed	curr_assessed
3945	561686	2021	PCR COMMUNITY ASSOCIATION INC	Common Area@Zero Value .	-1	1	0
3946	561687	2021	PCR COMMUNITY ASSOCIATION INC	Common Area@Zero Value .	-1	1	0
3947	561746	2021	PCR COMMUNITY ASSOCIATION INC	Common Area@Zero Value .	-1	1	0
3948	561747	2021	PCR COMMUNITY ASSOCIATION INC	Common Area@Zero Value .	-1	1	0
3949	561772	2021	VILLAGE AT FRISCO LAKES COMMUNITY ASSOC INC	Common Area@Zero Value .	-1	1	0
3950	561773	2021	VILLAGE AT FRISCO LAKES COMMUNITY ASSOC INC	Common Area@Zero Value .	-1	1	0
3951	561848	2021	VILLAGE AT FRISCO LAKES COMMUNITY ASSOC INC	Common Area@Zero Value .	-1	1	0
3952	561874	2021	KLUBER, THERESA M	FREEZE_REFREEZE	0	310000	310000
3953	561890	2021	VILLAGE AT FRISCO LAKES COMMUNITY ASSOC INC	Common Area@Zero Value .	-1	1	0
3954	561891	2021	VILLAGE AT FRISCO LAKES COMMUNITY ASSOC INC	Common Area@Zero Value .	-1	1	0
3955	561928	2021	THE HOMEOWNERS ASSOC OF WATERSTONE	Common Area@Zero Value .	-1	1	0
3956	561947	2021	THE HOMEOWNERS ASSOC OF WATERSTONE	Common Area@Zero Value .	-1	1	0
3957	561948	2021	THE HOMEOWNERS ASSOC OF WATERSTONE	Common Area@Zero Value .	-1	1	0
3958	561998	2021	THE HOMEOWNERS ASSOC OF WATERSTONE	Common Area@Zero Value .	-1	1	0

	A	B	C	D	E	F	G
1	Prop ID	Supp Yr	File As Name	Supp Desc	gl_assessed	prev_assessed	curr_assessed
3959	561999	2021	THE HOMEOWNERS ASSOC OF WATERSTONE	Common Area@Zero Value .	-1	1	0
3960	562401	2021	HOMEOWNERS ASSOCIATION OF LONE STAR RANCH INC, THE	Common Area@Zero Value .	-1	1	0
3961	562402	2021	HOMEOWNERS ASSOCIATION OF LONE STAR RANCH INC, THE	Common Area@Zero Value .	-1	1	0
3962	562514	2020	RACETRAC PETROLEUM INC	CORRECT VALUE PER COURT ORDER	-137690	573707	436017
3963	562581	2021	THE TRIBUTE OWNERS ASSOC INC	Common Area@Zero Value .	-1	1	0
3964	562772	2021	HIDDEN COVE HOMEOWNERS ASSOCIATION, INC	Common Area@Zero Value .	-1	1	0
3965	562788	2021	HIDDEN COVE HOMEOWNERS ASSOCIATION, INC	Common Area@Zero Value .	-1	1	0
3966	562789	2021	HIDDEN COVE HOMEOWNERS ASSOCIATION, INC	Common Area@Zero Value .	-1	1	0
3967	562823	2021	HIDDEN COVE HOMEOWNERS ASSOCIATION, INC	Common Area@Zero Value .	-1	1	0
3968	563497	2021	HIGHLANDS GLEN OWNERS ASSOCIATION	Common Area@Zero Value .	-1	1	0
3969	563537	2021	HIGHLANDS GLEN OWNERS ASSOCIATION	Common Area@Zero Value .	-1	1	0
3970	563538	2021	HIGHLANDS GLEN OWNERS ASSOCIATION	Common Area@Zero Value .	-1	1	0

	A	B	C	D	E	F	G
1	Prop ID	Supp Yr	File As Name	Supp Desc	gl_assessed	prev_assessed	curr_assessed
3971	563539	2021	HIGHLANDS GLEN OWNERS ASSOCIATION	Common Area@Zero Value .	-1	1	0
3972	563573	2021	HIGHLANDS GLEN OWNERS ASSOCIATION	Common Area@Zero Value .	-1	1	0
3973	563586	2021	TRAVIS VICTORY STORAGE LLC	Common Area@Zero Value .	-1	1	0
3974	563648	2021	YOUNG, MARY H ETAL	Common Area@Zero Value .	-1	1	0
3975	563723	2021	TACOS & AVOCADOS	DELETE FROM ROLL PER BPP	-82325	82325	0
3976	563744	2021	GAINZAR, EFRAIN	DELETE FROM ROLL PER BPP	-5635	5635	0
3977	563853	2021	MUSTANG PARK OWNERS ASSOCIATION INC	Common Area@Zero Value .	-1	1	0
3978	563854	2021	MUSTANG PARK OWNERS ASSOCIATION INC	Common Area@Zero Value .	-1	1	0
3979	563855	2021	MUSTANG PARK OWNERS ASSOCIATION INC	Common Area@Zero Value .	-1	1	0
3980	563891	2021	MUSTANG PARK OWNERS ASSOCIATION INC	Common Area@Zero Value .	-1	1	0
3981	563892	2021	MUSTANG PARK OWNERS ASSOCIATION INC	Common Area@Zero Value .	-1	1	0
3982	563918	2021	MUSTANG PARK OWNERS ASSOCIATION INC	Common Area@Zero Value .	-1	1	0
3983	563932	2021	MUSTANG PARK OWNERS ASSOCIATION INC	Common Area@Zero Value .	-1	1	0

	A	B	C	D	E	F	G
1	Prop ID	Supp Yr	File As Name	Supp Desc	gl_assessed	prev_assessed	curr_assessed
3984	563935	2021	MUSTANG PARK OWNERS ASSOCIATION INC	Common Area@Zero Value .	-1	1	0
3985	563959	2021	HILLS AT INDIAN CREEK HOMEOWNERS ASSOCIATION	Common Area@Zero Value .	-1	1	0
3986	563969	2021	HILLS AT INDIAN CREEK HOMEOWNERS ASSOCIATION	Common Area@Zero Value .	-1	1	0
3987	563973	2021	HILLS AT INDIAN CREEK HOMEOWNERS ASSOCIATION	Common Area@Zero Value .	-1	1	0
3988	563985	2021	HILLS AT INDIAN CREEK HOMEOWNERS ASSOCIATION	Common Area@Zero Value .	-1	1	0
3989	564035	2021	GLENBROOKE ESTATES HOMEOWNERS ASSOCIATION INC	Common Area@Zero Value .	-1	1	0
3990	564070	2021	GLENBROOKE ESTATES HOMEOWNERS ASSOCIATION INC	Common Area@Zero Value .	-1	1	0
3991	564092	2021	MUSTANG PARK OWNERS ASS INC	Common Area@Zero Value .	-1	1	0
3992	564093	2021	MUSTANG PARK OWNERS ASS INC	Common Area@Zero Value .	-1	1	0
3993	564094	2021	MUSTANG PARK OWNERS ASS INC	Common Area@Zero Value .	-1	1	0
3994	564104	2021	NATL BANKRUPTCY SERVICES	DELETE FROM ROLL PER BPP	-5000	5000	0
3995	564272	2021	DENTON COUNTY FRESH WATER SUPPLY DIST NO 7	Common Area@Zero Value .	-1	1	0

	A	B	C	D	E	F	G
1	Prop ID	Supp Yr	File As Name	Supp Desc	gl_assessed	prev_assessed	curr_assessed
3996	564621	2019	CL/RPG LAND COMPANY LP	DELETE FROM ROLL PER MAPPING	-6743	6743	0
3997	564621	2020	CL/RPG LAND COMPANY LP	DELETE FROM ROLL PER MAPPING	-6743	6743	0
3998	564621	2021	CL/RPG LAND COMPANY LP	DELETE FROM ROLL PER MAPPING	-6743	6743	0
3999	564664	2021	CREEKSIDE AT HERITAGE PARK RESIDENTIAL COMMUNITY INC	Common Area@Zero Value	-1	1	0
4000	564665	2021	CREEKSIDE AT HERITAGE PARK RESIDENTIAL COMMUNITY INC	Common Area@Zero Value	-1	1	0
4001	564666	2021	CREEKSIDE AT HERITAGE PARK RESIDENTIAL COMMUNITY INC	Common Area@Zero Value	-1	1	0
4002	564678	2021	CREEKSIDE AT HERITAGE PARK RESIDENTIAL COMMUNITY INC	Common Area@Zero Value	-1	1	0
4003	564679	2021	CREEKSIDE AT HERITAGE PARK RESIDENTIAL COMMUNITY INC	Common Area@Zero Value	-1	1	0
4004	564697	2021	CREEKSIDE AT HERITAGE PARK RESIDENTIAL COMMUNITY INC	Common Area@Zero Value	-1	1	0
4005	564757	2021	FIRST TEXAS HOMES INC	Common Area@Zero Value	-1	1	0

	A	B	C	D	E	F	G
1	Prop ID	Supp Yr	File As Name	Supp Desc	gl_assessed	prev_assessed	curr_assessed
4006	564794	2021	CANTERBURY HILLS HOMEOWNER ASSOCIATION INC	Common Area@Zero Value .	-2	2	0
4007	564812	2021	CANTERBURY HILLS HOMEOWNER ASSOCIATION INC	Common Area@Zero Value .	-2	2	0
4008	564818	2021	CANTERBURY HILLS HOMEOWNER ASSOCIATION INC	Common Area@Zero Value .	-1	1	0
4009	564828	2021	STONEBRIAR COUNTRY CLUB J/V	UPC - UNDER PROTEST NOW CERTIFIED.	0	7028813	7028813
4010	564993	2021	STEEPLECHASE OF HICKORY CREEK HOA	Common Area@Zero Value .	-1	1	0
4011	564994	2021	STEEPLECHASE OF HICKORY CREEK HOA	Common Area@Zero Value .	-1	1	0
4012	564997	2021	STEEPLECHASE OF HICKORY CREEK HOA	Common Area@Zero Value .	-1	1	0
4013	565007	2021	STEEPLECHASE OF HICKORY CREEK HOA	Common Area@Zero Value .	-1	1	0
4014	565044	2021	STEEPLECHASE OF HICKORY CREEK HOA	Common Area@Zero Value .	-1	1	0
4015	565045	2021	STEEPLECHASE OF HICKORY CREEK HOA	Common Area@Zero Value .	-1	1	0
4016	565046	2021	STEEPLECHASE OF HICKORY CREEK HOA	Common Area@Zero Value .	-1	1	0
4017	565063	2021	STEEPLECHASE OF HICKORY CREEK HOA	Common Area@Zero Value .	-1	1	0

	A	B	C	D	E	F	G
1	Prop ID	Supp Yr	File As Name	Supp Desc	gl_assessed	prev_assessed	curr_assessed
4018	565165	2021	CC QUIET HILL ESTATES HOMEOWNERS ASSOCIATION	Common Area@Zero Value .	-1	1	0
4019	565380	2021	SADDLEBROOK AT TEEL HOMEOWNERS ASSOCIATION INC	Common Area@Zero Value .	-1	1	0
4020	565381	2021	SADDLEBROOK AT TEEL HOMEOWNERS ASSOCIATION INC	Common Area@Zero Value .	-1	1	0
4021	565382	2021	SADDLEBROOK AT TEEL HOMEOWNERS ASSOCIATION INC	Common Area@Zero Value .	-1	1	0
4022	565383	2021	SADDLEBROOK AT TEEL HOMEOWNERS ASSOCIATION INC	Common Area@Zero Value .	-1	1	0
4023	565384	2021	SADDLEBROOK AT TEEL HOMEOWNERS ASSOCIATION INC	Common Area@Zero Value .	-1	1	0
4024	565527	2021	FLOWER MOUND WATERFORD PLACE RESIDENTIAL ASSOC INC	Common Area@Zero Value .	-1	1	0
4025	565536	2021	FLOWER MOUND WATERFORD PLACE RESIDENTIAL ASSOC INC	Common Area@Zero Value .	-1	1	0
4026	565537	2021	TRAVIS VICTORY STORAGE LLC	Common Area@Zero Value .	-1	1	0

	A	B	C	D	E	F	G
1	Prop ID	Supp Yr	File As Name	Supp Desc	gl_assessed	prev_assessed	curr_assessed
4027	565567	2021	FLOWER MOUND WATERFORD PLACE RESIDENTIAL ASSOC INC	Common Area@Zero Value .	-1	1	0
4028	565568	2021	FLOWER MOUND WATERFORD PLACE RESIDENTIAL ASSOC INC	Common Area@Zero Value .	-1	1	0
4029	565678	2021	DENTON COUNTY FRESH WATER SUPPLY DISTRICT NO 7	Common Area@Zero Value .	-1	1	0
4030	565679	2021	DENTON COUNTY FRESH WATER SUPPLY DISTRICT NO 7	Common Area@Zero Value .	-1	1	0
4031	565680	2021	DENTON COUNTY FRESH WATER SUPPLY DISTRICT NO 7	Common Area@Zero Value .	-1	1	0
4032	565681	2021	DENTON COUNTY FRESH WATER SUPPLY DISTRICT NO 7	Common Area@Zero Value .	-1	1	0
4033	565763	2021	DENTON COUNTY FRESH WATER SUPPLY DISTRICT NO 7	Common Area@Zero Value .	-1	1	0
4034	565764	2021	DENTON COUNTY FRESH WATER SUPPLY DISTRICT NO 7	Common Area@Zero Value .	-1	1	0
4035	565765	2021	DENTON COUNTY FRESH WATER SUPPLY DISTRICT NO 7	Common Area@Zero Value .	-1	1	0

	A	B	C	D	E	F	G
1	Prop ID	Supp Yr	File As Name	Supp Desc	gl_assessed	prev_assessed	curr_assessed
4036	565766	2021	DENTON COUNTY FRESH WATER SUPPLY DISTRICT NO 7	Common Area@Zero Value .	-1	1	0
4037	565780	2021	OVATION APARTMENTS, LLC	CORRECT VALUE PER COURT ORDER	-880400	32480400	31600000
4038	565874	2021	TARGET CORPORATION	CORRECT VALUE PER COURT ORDER	-3731274	44231274	40500000
4039	566130	2021	BAIRD, CANDY	CORRECT AC AND OWNER	-1550	1632	82
4040	566390	2021	GGH KINGSWOOD LOTS, LLC	Common Area@Zero Value .	-1	1	0
4041	566438	2021	VILLAGE AT FRISCO LAKES COMMUNITY ASSOC INC	Common Area@Zero Value .	-1	1	0
4042	566526	2021	PCR COMMUNITY ASSOCIATION INC	Common Area@Zero Value .	-1	1	0
4043	566554	2021	PCR COMMUNITY ASSOCIATION INC	Common Area@Zero Value .	-1	1	0
4044	566564	2021	PCR COMMUNITY ASSOCIATION INC	Common Area@Zero Value .	-1	1	0
4045	566565	2021	PCR COMMUNITY ASSOCIATION INC	Common Area@Zero Value .	-1	1	0
4046	566566	2021	PCR COMMUNITY ASSOCIATION INC	Common Area@Zero Value .	-1	1	0
4047	566567	2021	PCR COMMUNITY ASSOCIATION INC	Common Area@Zero Value .	-1	1	0
4048	566581	2021	GLENWOOD VILLAGE HOMEOWNERS ASSOCIATION	Common Area@Zero Value .	-1	1	0

	A	B	C	D	E	F	G
1	Prop ID	Supp Yr	File As Name	Supp Desc	gl_assessed	prev_assessed	curr_assessed
4049	566589	2021	GLENWOOD VILLAGE HOMEOWNERS ASSOCIATION	Common Area@Zero Value .	-1	1	0
4050	566629	2021	IRVIN, SUZIE RENA DRAKE & KYLE	LATE ADD DV4 (IRVIN)	0	337000	337000
4051	566662	2021	GLENWOOD VILLAGE HOMEOWNERS ASSOCIATION	Common Area@Zero Value .	-1	1	0
4052	566718	2021	AZURE LAKESIDE LP	Common Area@Zero Value .	-1	1	0
4053	566772	2021	HAWTHORNE ESTATES HOMEOWNERS ASSOCIATION INC	Common Area@Zero Value .	-1	1	0
4054	566805	2021	THE LEGENDS RESIDENTIAL COMMUNITY, INC	Common Area@Zero Value .	-1	1	0
4055	566806	2021	THE LEGENDS RESIDENTIAL COMMUNITY, INC	Common Area@Zero Value .	-1	1	0
4056	566831	2021	THE LEGENDS RESIDENTIAL COMMUNITY, INC	Common Area@Zero Value .	-1	1	0
4057	566832	2021	THE LEGENDS RESIDENTIAL COMMUNITY, INC	Common Area@Zero Value .	-1	1	0
4058	566848	2021	THE LEGENDS RESIDENTIAL COMMUNITY, INC	Common Area@Zero Value .	-1	1	0
4059	566860	2021	THE LEGENDS RESIDENTIAL COMMUNITY, INC	Common Area@Zero Value .	-1	1	0
4060	566862	2020	HOFFMAN, CAROL	FREEZE_REFREEZE	0	410239	410239
4061	566862	2021	HOFFMAN, CAROL	FREEZE_REFREEZE	0	417227	417227
4062	566873	2021	THE LEGENDS RESIDENTIAL COMMUNITY, INC	Common Area@Zero Value .	-1	1	0

	A	B	C	D	E	F	G
1	Prop ID	Supp Yr	File As Name	Supp Desc	gl_assessed	prev_assessed	curr_assessed
4063	566990	2021	HARVEST RESIDENTIAL COMMUNITY ASSOCIATION, INC	Common Area@Zero Value .	-1	1	0
4064	566991	2021	HARVEST RESIDENTIAL COMMUNITY ASSOCIATION, INC	Common Area@Zero Value .	-1	1	0
4065	567011	2021	HARVEST RESIDENTIAL COMMUNITY ASSOCIATION, INC	Common Area@Zero Value .	-1	1	0
4066	567032	2021	HARVEST RESIDENTIAL COMMUNITY ASSOCIATION INC	Common Area@Zero Value .	-1	1	0
4067	567068	2021	HARVEST RESIDENTIAL COMMUNITY ASSOCIATION INC	Common Area@Zero Value .	-1	1	0
4068	567069	2021	HARVEST RESIDENTIAL COMMUNITY ASSOCIATION, INC	Common Area@Zero Value .	-1	1	0
4069	567070	2021	HARVEST RESIDENTIAL COMMUNITY ASSOCIATION INC	Common Area@Zero Value .	-1	1	0
4070	567071	2021	HARVEST RESIDENTIAL COMMUNITY ASSOCIATION, INC	Common Area@Zero Value .	-1	1	0
4071	567072	2021	HARVEST RESIDENTIAL COMMUNITY ASSOCIATION, INC	Common Area@Zero Value .	-1	1	0

	A	B	C	D	E	F	G
1	Prop ID	Supp Yr	File As Name	Supp Desc	gl_assessed	prev_assessed	curr_assessed
4072	567102	2021	HARVEST RESIDENTIAL COMMUNITY ASSOCIATION, INC	Common Area@Zero Value .	-1	1	0
4073	567140	2021	HARVEST RESIDENTIAL COMMUNITY ASSOCIATION, INC	Common Area@Zero Value .	-1	1	0
4074	567155	2021	DNT ENTERPRISE #1 LTD	Common Area@Zero Value .	-1	1	0
4075	567155	2021	DNT ENTERPRISE #1 LTD	Common Area@Zero Value .	0	0	0
4076	567156	2021	HARVEST PHASE 1 LLC	Common Area@Zero Value .	-1	1	0
4077	567157	2021	HARVEST RESIDENTIAL COMMUNITY ASSOCIATION, INC	Common Area@Zero Value .	-1	1	0
4078	567158	2021	HARVEST RESIDENTIAL COMMUNITY ASSOCIATION, INC	Common Area@Zero Value .	-1	1	0
4079	567204	2021	HARVEST RESIDENTIAL COMMUNITY ASSOCIATION, INC	Common Area@Zero Value .	-1	1	0
4080	567254	2021	HARVEST RESIDENTIAL COMMUNITY ASSOCIATION, INC	Common Area@Zero Value .	-1	1	0
4081	567255	2021	HARVEST RESIDENTIAL COMMUNITY ASSOCIATION, INC	Common Area@Zero Value .	-1	1	0

	A	B	C	D	E	F	G
1	Prop ID	Supp Yr	File As Name	Supp Desc	gl_assessed	prev_assessed	curr_assessed
4082	567256	2021	HARVEST RESIDENTIAL COMMUNITY ASSOCIATION, INC	Common Area@Zero Value .	-1	1	0
4083	567256	2021	HARVEST RESIDENTIAL COMMUNITY ASSOCIATION, INC	Common Area@Zero Value .	0	0	0
4084	567370	2021	THE HIGHLANDS AT TROPHY CLUB HOMEOWNERS ASSOCIATION INC	Common Area@Zero Value .	-1	1	0
4085	567371	2021	THE HIGHLANDS AT TROPHY CLUB HOMEOWNERS ASSOCIATION INC	Common Area@Zero Value .	-1	1	0
4086	567372	2021	TROPHY CLUB, TOWN OF	Common Area@Zero Value .	-1	1	0
4087	567373	2021	TROPHY CLUB, TOWN OF	Common Area@Zero Value .	-1	1	0
4088	567385	2021	BRIARWYCK 114 HOMEOWNERS ASSOCIATION INC	Common Area@Zero Value .	-1	1	0
4089	567433	2021	BRIARWYCK 114 HOMEOWNERS ASSOCIATION INC	Common Area@Zero Value .	-1	1	0
4090	567437	2021	AZURE LAKESIDE LP	Common Area@Zero Value .	-1	1	0
4091	567932	2021	PALOMA CREEK HOMEOWNERS ASSOCIATION INC	Common Area@Zero Value .	-1	1	0

	A	B	C	D	E	F	G
1	Prop ID	Supp Yr	File As Name	Supp Desc	gl_assessed	prev_assessed	curr_assessed
4092	568077	2021	K HOVNANIAN HOMES - DFW, LLC	Common Area@Zero Value	-1	1	0
4093	568078	2021	K HOVNANIAN HOMES - DFW, LLC	Common Area@Zero Value	-1	1	0
4094	568090	2021	K HOVNANIAN HOMES - DFW, LLC	Common Area@Zero Value	-1	1	0
4095	568217	2021	PRESERVE AT FLOWER MOUND RESIDENTIAL COMMUNITY, THE	Common Area@Zero Value	-1	1	0
4096	568218	2021	PRESERVE AT FLOWER MOUND RESIDENTIAL COMMUNITY, THE	Common Area@Zero Value	-1	1	0
4097	568219	2021	PRESERVE AT FLOWER MOUND RESIDENTIAL COMMUNITY, THE	Common Area@Zero Value	-1	1	0
4098	568220	2021	PRESERVE AT FLOWER MOUND RESIDENTIAL COMMUNITY, THE	Common Area@Zero Value	-1	1	0
4099	568220	2021	PRESERVE AT FLOWER MOUND RESIDENTIAL COMMUNITY, THE	Common Area@Zero Value	0	0	0
4100	568301	2018	AIN2013 TX CROSS ROADS LLC	CORRECT VALUE PER COURT ORDER	-286443	2666443	2380000
4101	568301	2019	AIN2013 TX CROSS ROADS LLC	CORRECT VALUE PER COURT ORDER	-327002	2727002	2400000
4102	568301	2020	AIN2013 TX CROSS ROADS LLC	CORRECT VALUE PER COURT ORDER	-250000	2800000	2550000

	A	B	C	D	E	F	G
1	Prop ID	Supp Yr	File As Name	Supp Desc	gl_assessed	prev_assessed	curr_assessed
4103	568301	2021	AIN2013 TX CROSS ROADS LLC	CORRECT VALUE PER COURT ORDER	-177666	2727666	2550000
4104	579404	2021	HIDDEN COVE HOMEOWNERS ASSOCIATION, INC	Common Area@Zero Value	-1	1	0
4105	579475	2021	ENCLAVE OF HICKORY CREEK HOMEOWNERS ASSOCIATION INC	Common Area@Zero Value	-1	1	0
4106	579476	2021	ENCLAVE OF HICKORY CREEK HOMEOWNERS ASSOCIATION INC	Common Area@Zero Value	-1	1	0
4107	579482	2021	ENCLAVE OF HICKORY CREEK HOMEOWNERS ASSOCIATION INC	Common Area@Zero Value	-1	1	0
4108	579508	2021	ENCLAVE OF HICKORY CREEK HOMEOWNERS ASSOCIATION INC	Common Area@Zero Value	-1	1	0
4109	579509	2021	ENCLAVE OF HICKORY CREEK HOMEOWNERS ASSOCIATION INC	Common Area@Zero Value	-1	1	0
4110	579510	2021	ENCLAVE OF HICKORY CREEK HOMEOWNERS ASSOCIATION INC	Common Area@Zero Value	-1	1	0
4111	579700	2021	PCR COMMUNITY ASSOCIATION INC	Common Area@Zero Value	-1	1	0
4112	579737	2021	PCR COMMUNITY ASSOCIATION INC	Common Area@Zero Value	-1	1	0

	A	B	C	D	E	F	G
1	Prop ID	Supp Yr	File As Name	Supp Desc	gl_assessed	prev_assessed	curr_assessed
4113	579747	2021	PCR COMMUNITY ASSOCIATION INC	Common Area@Zero Value .	-1	1	0
4114	579780	2021	PCR COMMUNITY ASSOCIATION INC	Common Area@Zero Value .	-1	1	0
4115	579784	2021	PCR COMMUNITY ASSOCIATION INC	Common Area@Zero Value .	-1	1	0
4116	579785	2021	PCR COMMUNITY ASSOCIATION INC	Common Area@Zero Value .	-1	1	0
4117	579786	2021	PCR COMMUNITY ASSOCIATION INC	Common Area@Zero Value .	-1	1	0
4118	579796	2021	ROANOKE FAIRWAY RANCH RESIDENTIAL ASSOCIATION INC	Common Area@Zero Value .	-1	1	0
4119	579825	2021	ROANOKE FAIRWAY RANCH RESIDENTIAL ASSOCIATION INC	Common Area@Zero Value .	-1	1	0
4120	579826	2021	ROANOKE, CITY OF	Common Area@Zero Value .	-1	1	0
4121	579838	2021	ROBITAILLE, CARL	LATE ADD HS (ROBITAILLE)	0	410000	410000
4122	579847	2021	VALLANCE, PAUL I & BRENDA P	LATE ADD HS AND OV65 (VALLANCE)	0	572765	572765
4123	579857	2021	ROANOKE FAIRWAY RANCH RESIDENTIAL ASSOCIATION INC	Common Area@Zero Value .	-1	1	0
4124	579889	2021	ROANOKE, CITY OF	Common Area@Zero Value .	-1	1	0

	A	B	C	D	E	F	G
1	Prop ID	Supp Yr	File As Name	Supp Desc	gl_assessed	prev_assessed	curr_assessed
4125	579911	2021	ROANOKE FAIRWAY RANCH RESIDENTIAL ASSOCIATION INC	Common Area@Zero Value .	-1	1	0
4126	579912	2021	ROANOKE FAIRWAY RANCH RESIDENTIAL ASSOCIATION INC	Common Area@Zero Value .	-1	1	0
4127	579913	2021	ROANOKE FAIRWAY RANCH RESIDENTIAL ASSOCIATION INC	Common Area@Zero Value .	-1	1	0
4128	579914	2021	ROANOKE FAIRWAY RANCH RESIDENTIAL ASSOCIATION INC	Common Area@Zero Value .	-1	1	0
4129	579915	2021	ROANOKE FAIRWAY RANCH RESIDENTIAL ASSOCIATION INC	Common Area@Zero Value .	-1	1	0
4130	579916	2021	ROANOKE FAIRWAY RANCH RESIDENTIAL ASSOCIATION INC	Common Area@Zero Value .	-1	1	0
4131	580222	2021	BNSF RAILWAY COMPANY	Common Area@Zero Value .	-1	1	0
4132	580223	2021	BNSF RAILWAY COMPANY	Common Area@Zero Value .	-1	1	0
4133	580318	2021	MERRILL LYNCH PIERCE FENNER SMITH INC	DELETE FROM ROLL PER BPP	-7883	7883	0
4134	580371	2021	ABBAY MOOR OF TROPHY CLUB HOA, INC	Common Area@Zero Value .	-1	1	0

	A	B	C	D	E	F	G
1	Prop ID	Supp Yr	File As Name	Supp Desc	gl_assessed	prev_assessed	curr_assessed
4135	580383	2021	ABBEY MOOR OF TROPHY CLUB HOA, INC	Common Area@Zero Value .	-1	1	0
4136	580392	2021	ABBEY MOOR OF TROPHY CLUB HOA, INC	Common Area@Zero Value .	-1	1	0
4137	580402	2021	ABBEY MOOR OF TROPHY CLUB HOA, INC	Common Area@Zero Value .	-1	1	0
4138	580532	2021	SAVANNAH COMMUNITY ASSOC	Common Area@Zero Value .	-1	1	0
4139	580665	2021	PROVIDENCE HOMEOWNERS ASSOCIATION INC	Common Area@Zero Value .	-1	1	0
4140	580948	2021	FLOWER MOUND BELLA STRADA HOMEOWNER ASSOCIATION	Common Area@Zero Value .	-1	1	0
4141	580963	2021	FLOWER MOUND BELLA STRADA HOMEOWNER ASSOCIATION	Common Area@Zero Value .	-1	1	0
4142	580964	2021	FLOWER MOUND BELLA STRADA HOMEOWNER ASSOCIATION	Common Area@Zero Value .	-1	1	0
4143	580975	2021	FW BLUFFVIEW ESTATES RESIDENTIAL ASSOCIATION INC	Common Area@Zero Value .	-1	1	0
4144	580983	2021	FW BLUFFVIEW ESTATES RESIDENTIAL ASSOCIATION INC	Common Area@Zero Value .	-1	1	0

	A	B	C	D	E	F	G
1	Prop ID	Supp Yr	File As Name	Supp Desc	gl_assessed	prev_assessed	curr_assessed
4145	580984	2021	FW BLUFFVIEW ESTATES RESIDENTIAL ASSOCIATION INC	Common Area@Zero Value .	-1	1	0
4146	580991	2019	MASEDA, KEITH & HYLAND, JENNIE	LATE ADD HS (MASEDA)	0	372000	372000
4147	580991	2020	MASEDA, KEITH & HYLAND, JENNIE	LATE ADD HS (MASEDA)	0	369448	369448
4148	580991	2021	MASEDA, KEITH & HYLAND, JENNIE	LATE ADD HS (MASEDA)	0	388007	388007
4149	581061	2021	LAKESIDE DFW ASSOCIATION INC	Common Area@Zero Value .	-1	1	0
4150	581065	2021	LAKESIDE DFW ASSOCIATION INC	Common Area@Zero Value .	-1	1	0
4151	581092	2021	LAKESIDE DFW ASSOCIATION INC	Common Area@Zero Value .	-1	1	0
4152	581093	2021	LAKESIDE DFW ASSOCIATION INC	Common Area@Zero Value .	-1	1	0
4153	581137	2021	LAKESIDE DFW ASSOCIATION INC	Common Area@Zero Value .	-1	1	0
4154	581146	2021	PETERSON, JEFFREY L & LISA J	Common Area@Zero Value .	-1	1	0
4155	581167	2021	LAKESIDE DFW ASSOCIATION INC	Common Area@Zero Value .	-1	1	0
4156	581168	2021	LAKESIDE DFW ASSOCIATION INC	Common Area@Zero Value .	-1	1	0
4157	581247	2021	VILLAGE AT FRISCO LAKES COMMUNITY ASSOC INC	Common Area@Zero Value .	-1	1	0

	A	B	C	D	E	F	G
1	Prop ID	Supp Yr	File As Name	Supp Desc	gl_assessed	prev_assessed	curr_assessed
4158	581265	2021	VILLAGE AT FRISCO LAKES COMMUNITY ASSOC INC	Common Area@Zero Value .	-1	1	0
4159	581299	2021	VILLAGE AT FRISCO LAKES COMMUNITY ASSOC INC	Common Area@Zero Value .	-1	1	0
4160	581313	2021	SEVENTEEN LAKES HOMEOWNERS ASSOCITION INC	Common Area@Zero Value .	-1	1	0
4161	581328	2021	SEVENTEEN LAKES HOMEOWNERS ASSOCITION INC	Common Area@Zero Value .	-1	1	0
4162	581337	2021	SEVENTEEN LAKES HOMEOWNERS ASSOCITION INC	Common Area@Zero Value .	-1	1	0
4163	581388	2021	VILLAGE AT FRISCO LAKES COMMUNITY ASSOC INC	Common Area@Zero Value .	-1	1	0
4164	581477	2021	RIVENDALE BY THE LAKE OWNERS ASSOCIATION	Common Area@Zero Value .	-1	1	0
4165	581490	2021	RIVENDALE BY THE LAKE OWNERS ASSOCIATION	Common Area@Zero Value .	-1	1	0
4166	581502	2021	RIVENDALE BY THE LAKE OWNERS ASSOCIATION	Common Area@Zero Value .	-1	1	0
4167	581548	2021	SHARMA, SURESH & ANILABEN	ADD UDI ACCOUNT TO ROLL	-154997	309995	154998
4168	581612	2021	TURNBERRY AT TROPHY CLUB HOMEOWNERS ASSOCIATION INC	Common Area@Zero Value .	-1	1	0

	A	B	C	D	E	F	G
1	Prop ID	Supp Yr	File As Name	Supp Desc	gl_assessed	prev_assessed	curr_assessed
4169	582520	2021	HMH LIFESTYLES LP	Common Area@Zero Value .	-1	1	0
4170	582574	2020	RACETRAC PETROLEUM INC	CORRECT VALUE PER COURT ORDER	-107746	448940	341194
4171	582712	2021	KOHL'S ILLINOIS, INC	REMOVE LATE PENALTY	0	1488778	1488778
4172	583102	2021	UNICORN LAKE OWNERS ASSOCIATION, INC	Common Area@Zero Value .	-1	1	0
4173	583246	2021	THE HIGHLANDS AT TROPHY CLUB HOMEOWNERS ASSOCIATION INC	Common Area@Zero Value .	-1	1	0
4174	583257	2021	THE HIGHLANDS AT TROPHY CLUB HOMEOWNERS ASSOCIATION INC	Common Area@Zero Value .	-1	1	0
4175	583273	2021	THE HIGHLANDS AT TROPHY CLUB HOMEOWNERS ASSOCIATION INC	Common Area@Zero Value .	-1	1	0
4176	583284	2021	THE HIGHLANDS AT TROPHY CLUB HOMEOWNERS ASSOCIATION INC	Common Area@Zero Value .	-1	1	0
4177	583326	2021	TROPHY CLUB, TOWN OF	Common Area@Zero Value .	-1	1	0
4178	583327	2021	TROPHY CLUB, TOWN OF	Common Area@Zero Value .	-1	1	0
4179	583328	2021	TROPHY CLUB, TOWN OF	Common Area@Zero Value .	-1	1	0

	A	B	C	D	E	F	G
1	Prop ID	Supp Yr	File As Name	Supp Desc	gl_assessed	prev_assessed	curr_assessed
4180	583339	2021	THE HIGHLANDS AT TROPHY CLUB HOMEOWNERS ASSOCIATION INC	Common Area@Zero Value .	-1	1	0
4181	583356	2021	THE HIGHLANDS AT TROPHY CLUB HOMEOWNERS ASSOCIATION INC	Common Area@Zero Value .	-1	1	0
4182	583397	2021	THE HIGHLANDS AT TROPHY CLUB HOMEOWNERS ASSOCIATION INC	Common Area@Zero Value .	-1	1	0
4183	583448	2021	AR NO. 5, LLC	Common Area@Zero Value .	0	1	1
4184	583496	2021	THE HIGHLANDS AT TROPHY CLUB HOMEOWNERS ASSOCIATION INC	Common Area@Zero Value .	-1	1	0
4185	583497	2021	THE HIGHLANDS AT TROPHY CLUB HOMEOWNERS ASSOCIATION INC	Common Area@Zero Value .	-1	1	0
4186	583549	2021	THE HIGHLANDS AT TROPHY CLUB HOMEOWNERS ASSOCIATION INC	Common Area@Zero Value .	-1	1	0
4187	583568	2021	TROPHY CLUB, TOWN OF	Common Area@Zero Value .	-1	1	0
4188	583569	2021	TROPHY CLUB, TOWN OF	Common Area@Zero Value .	-1	1	0
4189	583570	2021	THE HIGHLANDS AT TROPHY CLUB HOMEOWNERS ASSOCIATION INC	Common Area@Zero Value .	-1	1	0

	A	B	C	D	E	F	G
1	Prop ID	Supp Yr	File As Name	Supp Desc	gl_assessed	prev_assessed	curr_assessed
4190	583571	2021	TROPHY CLUB, TOWN OF	Common Area@Zero Value .	-1	1	0
4191	583677	2021	THE HIGHLANDS AT TROPHY CLUB HOMEOWNERS ASSOCIATION INC	Common Area@Zero Value .	-1	1	0
4192	583861	2021	CASCADES (THE COLONY) HOA INC	Common Area@Zero Value .	-1	1	0
4193	583891	2021	CASTLE HILLS MASTER ASSOCIATION, INC	Common Area@Zero Value .	-1	1	0
4194	583899	2021	CASCADES (THE COLONY) HOA INC	Common Area@Zero Value .	-1	1	0
4195	583900	2021	CASCADES (THE COLONY) HOA INC	Common Area@Zero Value .	-1	1	0
4196	583912	2021	CASCADES (THE COLONY) HOA INC	Common Area@Zero Value .	-1	1	0
4197	583923	2021	CASCADES (THE COLONY) HOA INC	Common Area@Zero Value .	-1	1	0
4198	584654	2021	CASCADES (THE COLONY) HOA INC	Common Area@Zero Value .	-1	1	0
4199	584677	2021	CASCADES (THE COLONY) HOA INC	Common Area@Zero Value .	-1	1	0
4200	584708	2021	CASCADES (THE COLONY) HOA INC	Common Area@Zero Value .	-1	1	0
4201	584709	2021	CASCADES (THE COLONY) HOA INC	Common Area@Zero Value .	-1	1	0
4202	584710	2021	CASCADES (THE COLONY) HOA INC	Common Area@Zero Value .	-1	1	0

	A	B	C	D	E	F	G
1	Prop ID	Supp Yr	File As Name	Supp Desc	gl_assessed	prev_assessed	curr_assessed
4203	584748	2021	CRONCE, ANTHONY C & SAMANTHA M	REMOVE LATE AG PENALTY	0	303622	303622
4204	584976	2021	HICKORY CREEK STATION LLC & IPX HICKORY CREEK STATION LLC	CORRECT VALUE PER COURT ORDER	-812500	8124900	7312400
4205	584980	2021	KROGER TEXAS LP	CORRECT VALUE PER COURT ORDER	-339768	585000	245232
4206	585198	2021	DEMOYE	Common Area@Zero Value .	-1	1	0
4207	611130	2021	REDDICK, JODI	LATE ADD HS & DP (REDDICK)	0	343426	343426
4208	611636	2021	GGH KINGSWOOD LOTS, LLC	Common Area@Zero Value .	-1	1	0
4209	611646	2021	GGH KINGSWOOD LOTS, LLC	Common Area@Zero Value .	-1	1	0
4210	611651	2021	GGH KINGSWOOD LOTS, LLC	Common Area@Zero Value .	-1	1	0
4211	611679	2021	THE HILLS OF KINGSWOOD HOMEOWNERS ASSOCIATION INC	Common Area@Zero Value .	-1	1	0
4212	611693	2021	GGH KINGSWOOD LOTS, LLC	Common Area@Zero Value .	-1	1	0
4213	611727	2019	COCKLE, ANDREW & SUSAN	LATE ADD HS (COCKLE)	0	1213707	1213707
4214	611727	2020	COCKLE, ANDREW & SUSAN	LATE ADD HS (COCKLE)	0	1272925	1272925
4215	611727	2021	COCKLE, ANDREW & SUSAN	LATE ADD HS (COCKLE)	0	1400000	1400000
4216	611729	2021	GGH KINGSWOOD LOTS, LLC	Common Area@Zero Value .	-1	1	0

	A	B	C	D	E	F	G
1	Prop ID	Supp Yr	File As Name	Supp Desc	gl_assessed	prev_assessed	curr_assessed
4217	611743	2021	HILLS OF KINGS WOOD LP	Common Area@Zero Value .	-1	1	0
4218	611820	2021	HOA OF TOWNHOMES AT PECAN CREEK, INC	Common Area@Zero Value .	-1	1	0
4219	612289	2021	VILLAS OF INDIAN CREEK TOWNHOME OWNERS ASSOCIATION INC	Common Area@Zero Value .	-1	1	0
4220	612290	2021	VILLAS OF INDIAN CREEK TOWNHOME OWNERS ASSOCIATION INC	Common Area@Zero Value .	-1	1	0
4221	612293	2021	VILLAS OF INDIAN CREEK TOWNHOME OWNERS ASSOCIATION INC	Common Area@Zero Value .	-1	1	0
4222	612294	2021	VILLAS OF INDIAN CREEK TOWNHOME OWNERS ASSOCIATION INC	Common Area@Zero Value .	-1	1	0
4223	612938	2021	BRIAR POINTE FUNDING, LLC	Common Area@Zero Value .	-1	1	0
4224	612939	2021	BRIAR POINTE FUNDING, LLC	Common Area@Zero Value .	-1	1	0
4225	612964	2021	FLOWER MOUND WOODS RESIDENTIAL COMMUNITY HOA	Common Area@Zero Value .	-1	1	0
4226	612965	2021	FLOWER MOUND WOODS RESIDENTIAL COMMUNITY HOA	Common Area@Zero Value .	-1	1	0

	A	B	C	D	E	F	G
1	Prop ID	Supp Yr	File As Name	Supp Desc	gl_assessed	prev_assessed	curr_assessed
4227	612974	2021	FLOWER MOUND WOODS RESIDENTIAL COMMUNITY HOA	Common Area@Zero Value .	-1	1	0
4228	612975	2021	FLOWER MOUND WOODS RESIDENTIAL COMMUNITY HOA	Common Area@Zero Value .	-1	1	0
4229	612981	2021	FLOWER MOUND WOODS RESIDENTIAL COMMUNITY HOA	Common Area@Zero Value .	-1	1	0
4230	612989	2021	FLOWER MOUND WOODS RESIDENTIAL COMMUNITY HOA	Common Area@Zero Value .	-1	1	0
4231	612995	2021	FLOWER MOUND WOODS RESIDENTIAL COMMUNITY HOA	Common Area@Zero Value .	-1	1	0
4232	613017	2021	NEWMAN VILLAGE HOMEOWNERS ASSOC INC	Common Area@Zero Value .	-1	1	0
4233	613062	2021	NEWMAN VILLAGE HOMEOWNERS ASSOC INC	Common Area@Zero Value .	-1	1	0
4234	613108	2021	NEWMAN VILLAGE HOMEOWNERS ASSOC INC	Common Area@Zero Value .	-1	1	0
4235	613159	2021	NEWMAN VILLAGE HOMEOWNERS ASSOC INC	Common Area@Zero Value .	-1	1	0
4236	613201	2021	NEWMAN VILLAGE HOMEOWNERS ASSOC INC	Common Area@Zero Value .	-1	1	0
4237	613215	2021	NEWMAN VILLAGE HOMEOWNERS ASSOC INC	Common Area@Zero Value .	-1	1	0

	A	B	C	D	E	F	G
1	Prop ID	Supp Yr	File As Name	Supp Desc	gl_assessed	prev_assessed	curr_assessed
4238	613220	2021	NEWMAN VILLAGE HOMEOWNERS ASSOC INC	Common Area@Zero Value .	-1	1	0
4239	613221	2021	NEWMAN VILLAGE HOMEOWNERS ASSOC INC	Common Area@Zero Value .	-1	1	0
4240	613222	2021	NEWMAN VILLAGE HOMEOWNERS ASSOC INC	Common Area@Zero Value .	-1	1	0
4241	613223	2021	NEWMAN VILLAGE HOMEOWNERS ASSOC INC	Common Area@Zero Value .	-1	1	0
4242	613224	2021	NEWMAN VILLAGE HOMEOWNERS ASSOC INC	Common Area@Zero Value .	-1	1	0
4243	613225	2021	NEWMAN VILLAGE HOMEOWNERS ASSOC INC	Common Area@Zero Value .	-1	1	0
4244	613335	2021	NORMANDY ESTATES HOMEOWNERS ASSOCIATION	Common Area@Zero Value .	-1	1	0
4245	613336	2021	NORMANDY ESTATES HOMEOWNERS ASSOCIATION	Common Area@Zero Value .	-1	1	0
4246	613338	2021	NORMANDY ESTATES HOMEOWNERS ASSOCIATION	Common Area@Zero Value .	-1	1	0
4247	613340	2021	NORMANDY ESTATES HOMEOWNERS ASSOCIATION	Common Area@Zero Value .	-1	1	0
4248	613454	2021	LEWISVILLE/SETTLERS VILLAGE LP	Common Area@Zero Value .	-1	1	0
4249	613839	2021	DENTON COUNTY FRESH WATER SUPPLY DIST NO 7	Common Area@Zero Value .	-1	1	0
4250	613840	2021	DENTON COUNTY FRESH WATER SUPPLY DIST NO 7	Common Area@Zero Value .	-1	1	0

	A	B	C	D	E	F	G
1	Prop ID	Supp Yr	File As Name	Supp Desc	gl_assessed	prev_assessed	curr_assessed
4251	613841	2021	DENTON COUNTY FRESH WATER SUPPLY DIST NO 7	Common Area@Zero Value .	-1	1	0
4252	613976	2021	TEXAS RETAIL PARTNERS LLC	Common Area@Zero Value .	-1	1	0
4253	613981	2021	TEXAS RETAIL PARTNERS LLC	Common Area@Zero Value .	-1	1	0
4254	614003	2021	TEXAS RETAIL PARTNERS LLC	Common Area@Zero Value .	-1	1	0
4255	614014	2021	PRESTONWOOD OWNER LLC	UPC - UNDER PROTEST NOW CERTIFIED.	0	1069862	1069862
4256	614032	2021	TWO SUNSET POINTE HOA INC	Common Area@Zero Value .	-1	1	0
4257	614095	2021	TWO SUNSET POINTE HOA INC	Common Area@Zero Value .	-1	1	0
4258	614185	2021	FRISCO STONEWATER CROSSING HO ASSOC, INC	Common Area@Zero Value .	-1	1	0
4259	614256	2021	FRISCO STONEWATER CROSSING HOMEOWNERS ASSOCIATION INC	Common Area@Zero Value .	-1	1	0
4260	614293	2020	ALCANTARA, JASON	LATE ADD HS (ALCANTARA)	0	471745	471745
4261	614293	2021	ALCANTARA, JASON	LATE ADD HS (ALCANTARA)	0	503521	503521
4262	614299	2021	FRISCO STONEWATER CROSSING HO ASSOC, INC	Common Area@Zero Value .	-1	1	0
4263	614300	2021	FRISCO STONEWATER CROSSING HO ASSOC, INC	Common Area@Zero Value .	-1	1	0

	A	B	C	D	E	F	G
1	Prop ID	Supp Yr	File As Name	Supp Desc	gl_assessed	prev_assessed	curr_assessed
4264	614328	2021	KEN HODGE & ASSOC INC	Common Area@Zero Value .	-1	1	0
4265	614371	2021	HOA OF WATERSTONE	Common Area@Zero Value .	-1	1	0
4266	614409	2021	HOA OF WATERSTONE	Common Area@Zero Value .	-1	1	0
4267	614410	2021	HOA OF WATERSTONE	Common Area@Zero Value .	-1	1	0
4268	614702	2021	CROWDER, KAREN ANNETTE	LATE ADD HS EXEMPTION (CROWDER)	0	280104	280104
4269	614716	2021	VILLAGE AT FRISCO LAKES COMMUNITY ASSOC INC	Common Area@Zero Value .	-1	1	0
4270	614732	2021	VILLAGE AT FRISCO LAKES COMMUNITY ASSOC INC	Common Area@Zero Value .	-1	1	0
4271	614754	2021	VILLAGE AT FRISCO LAKES COMMUNITY ASSOC INC	Common Area@Zero Value .	-1	1	0
4272	619121	2020	RACE TRAC PETROLEUM INC	CORRECT VALUE PER COURT ORDER	-93673	390305	296632
4273	619452	2021	TRADITIONS OF FRISCO HOMEOWNERS ASSOCIATION INC	Common Area@Zero Value .	-1	1	0
4274	619594	2021	SHADDOCK CREEK ESTATES PH 1-4 HOA INC	Common Area@Zero Value .	-1	1	0
4275	619952	2021	HIGHLAND VILLAGE, CITY OF	Common Area@Zero Value .	-1	1	0
4276	620018	2021	CASTLE HILLS MASTER ASSOCIATION, INC	Common Area@Zero Value .	-1	1	0

	A	B	C	D	E	F	G
1	Prop ID	Supp Yr	File As Name	Supp Desc	gl_assessed	prev_assessed	curr_assessed
4277	620066	2021	CASTLE HILLS MASTER ASSOCIATION, INC	Common Area@Zero Value .	-1	1	0
4278	620082	2021	CASTLE HILLS MASTER ASSOCIATION, INC	Common Area@Zero Value .	-1	1	0
4279	620245	2021	MEADOWCREEK OWNERS ASSOCIATION INC	Common Area@Zero Value .	-1	1	0
4280	620285	2021	PALOMA CREEK HOMEOWNERS ASSOCIATION INC	Common Area@Zero Value .	-1	1	0
4281	620378	2021	HIGHLAND VILLAGE, CITY OF	Common Area@Zero Value .	-1	1	0
4282	620681	2021	TROPHY CLUB, TOWN OF	Common Area@Zero Value .	-1	1	0
4283	621083	2021	CASTLE HILLS MASTER ASSOCIATION, INC	Common Area@Zero Value .	-1	1	0
4284	621084	2021	CASTLE HILLS MASTER ASSOCIATION, INC	Common Area@Zero Value .	-1	1	0
4285	621204	2021	SPEEDWAY DISTRIBUTION CENTER OWNERS' ASSOCIATION INC	Common Area@Zero Value .	-1	1	0
4286	621332	2021	RIVER'S EDGE HOMEOWNERS' ASSOCIATION INC	Common Area@Zero Value .	-1	1	0
4287	621375	2021	CASTLE HILLS MASTER ASSOCIATION, INC	Common Area@Zero Value .	-1	1	0
4288	621574	2021	NORMANDY ESTATES HOMEOWNERS ASSOCIATION	Common Area@Zero Value .	-1	1	0

	A	B	C	D	E	F	G
1	Prop ID	Supp Yr	File As Name	Supp Desc	gl_assessed	prev_assessed	curr_assessed
4289	621576	2021	NORMANDY ESTATES HOMEOWNERS ASSOCIATION	Common Area@Zero Value .	-1	1	0
4290	621604	2021	HIDDEN COVE HOA	Common Area@Zero Value .	-1	1	0
4291	621635	2021	HIDDEN COVE HOA	Common Area@Zero Value .	-1	1	0
4292	621681	2021	PRIETO, EDDIE ETAL	Common Area@Zero Value .	-1	1	0
4293	621912	2021	ESTATES OF CAMBRIDGE MANOR HOA	Common Area@Zero Value .	-1	1	0
4294	621962	2021	CENTEX HOMES P/S	Common Area@Zero Value .	-1	1	0
4295	621968	2021	SENDERA RANCH MASTER ASSOC, INC	Common Area@Zero Value .	-1	1	0
4296	621969	2021	SENDERA RANCH MASTER ASSOC, INC	Common Area@Zero Value .	-1	1	0
4297	621973	2021	ONE SR LP	Common Area@Zero Value .	-1	1	0
4298	622285	2021	HOMEOWNERS ASSOCIATION OF PARK PLACE ESTATES INC	Common Area@Zero Value .	-1	1	0
4299	622286	2021	HOMEOWNERS ASSOCIATION OF PARK PLACE ESTATES INC	Common Area@Zero Value .	-1	1	0
4300	622287	2021	HOMEOWNERS ASSOCIATION OF PARK PLACE ESTATES INC	Common Area@Zero Value .	-1	1	0
4301	622288	2021	HOMEOWNERS ASSOCIATION OF PARK PLACE ESTATES INC	Common Area@Zero Value .	-1	1	0

	A	B	C	D	E	F	G
1	Prop ID	Supp Yr	File As Name	Supp Desc	gl_assessed	prev_assessed	curr_assessed
4302	622289	2021	HOMEOWNERS ASSOCIATION OF PARK PLACE ESTATES INC	Common Area@Zero Value .	-1	1	0
4303	622290	2021	HOMEOWNERS ASSOCIATION OF PARK PLACE ESTATES INC	Common Area@Zero Value .	-1	1	0
4304	622343	2021	GLENBROOKE ESTATES HO ASSOC	Common Area@Zero Value .	-1	1	0
4305	622460	2021	AUSTIN WATERS HOMEOWNERS ASSOCIATION, INC	Common Area@Zero Value .	-1	1	0
4306	622461	2021	AUSTIN WATERS HOMEOWNERS ASSOCIATION INC	Common Area@Zero Value .	-1	1	0
4307	622463	2021	AUSTIN WATERS HOMEOWNERS ASSOCIATION, INC	Common Area@Zero Value .	-1	1	0
4308	622464	2021	AUSTIN WATERS HOMEOWNERS ASSOCIATION, INC	Common Area@Zero Value .	-1	1	0
4309	622863	2021	MORRIS, JACOB DANIEL	LATE ADD HS (MORRIS)	0	220274	220274
4310	622865	2021	BARRETT, JAMES WESLEY & SANDERS, NICCOLETTE ANDREA	LATE ADD DV4 (BARRETT) & REMOVE DV1 (BARRETT)	0	289876	289876
4311	622889	2021	PALOMA CREEK HOMEOWNERS ASSOCIATION INC	Common Area@Zero Value .	-1	1	0

	A	B	C	D	E	F	G
1	Prop ID	Supp Yr	File As Name	Supp Desc	gl_assessed	prev_assessed	curr_assessed
4312	622904	2021	PALOMA CREEK HOMEOWNERS ASSOCIATION INC	Common Area@Zero Value .	-1	1	0
4313	622983	2021	OAKS OF ARGYLE HOA, THE	Common Area@Zero Value .	-1	1	0
4314	622984	2021	OAKS OF ARGYLE LLC, THE	Common Area@Zero Value .	-1	1	0
4315	623008	2021	OAKS OF ARGYLE HOA, THE	Common Area@Zero Value .	-1	1	0
4316	623009	2021	OAKS OF ARGYLE HOA, THE	Common Area@Zero Value .	-1	1	0
4317	623029	2021	OAKS OF ARGYLE HOA, THE	Common Area@Zero Value .	-1	1	0
4318	623031	2021	OAKS OF ARGYLE HOA, THE	Common Area@Zero Value .	-1	1	0
4319	623034	2021	OAKS OF ARGYLE HOA, THE	Common Area@Zero Value .	-1	1	0
4320	623035	2021	OAKS OF ARGYLE HOA, THE	Common Area@Zero Value .	-1	1	0
4321	623055	2021	LENNAR HOMES OF TEXAS LAND & CONSTRUCTION LTD	Common Area@Zero Value .	-1	1	0
4322	623139	2021	CEDAR CREEK DEV LLC	Common Area@Zero Value .	-1	1	0
4323	623222	2021	CASTLE HILLS MASTER ASSOCIATION, INC	Common Area@Zero Value .	-1	1	0

	A	B	C	D	E	F	G
1	Prop ID	Supp Yr	File As Name	Supp Desc	gl_assessed	prev_assessed	curr_assessed
4324	623301	2021	MEADOWS AT HICKORY CREEK OWNERS ASSOCIATION	Common Area@Zero Value .	-1	1	0
4325	623376	2021	JUNIPER/LANTANA LP	Common Area@Zero Value .	-1	1	0
4326	623377	2021	JUNIPER/LANTANA LP	Common Area@Zero Value .	-1	1	0
4327	623378	2021	JUNIPER/LANTANA LP	Common Area@Zero Value .	-1	1	0
4328	623379	2021	JUNIPER/LANTANA LP	Common Area@Zero Value .	-1	1	0
4329	623380	2021	SAINT MICHAEL, SHERIDAN N & WU, MINWEI	REMOVE HS EXEMPTION (SAINT-WU)	0	315000	315000
4330	623502	2021	CARNEGIE RIDGE HOA, INC	CORRECT VALUE	-851131	851131	0
4331	623730	2021	HOMEOWNERS ASSOCIATION OF PARK PLACE ESTATES INC	Common Area@Zero Value .	-1	1	0
4332	623756	2021	NEWMAN VILLAGE HOMEOWNERS ASSOC INC	Common Area@Zero Value .	-1	1	0
4333	623809	2021	THOMAS, MICHAEL A & TAMMY L TRS THOMAS FAMILY LIVING TRUST	LATE ADD HS (THOMAS)	0	817342	817342
4334	623812	2021	NEWMAN VILLAGE HOMEOWNERS ASSOC INC	Common Area@Zero Value .	-1	1	0
4335	623813	2021	NEWMAN VILLAGE HOMEOWNERS ASSOC INC	Common Area@Zero Value .	-1	1	0
4336	623844	2021	BNSF RAILWAY COMPANY	Common Area@Zero Value .	-1	1	0

	A	B	C	D	E	F	G
1	Prop ID	Supp Yr	File As Name	Supp Desc	gl_assessed	prev_assessed	curr_assessed
4337	623968	2021	MAGNOLIA/LANTANA VI LP	Common Area@Zero Value .	-1	1	0
4338	623969	2021	MAGNOLIA/LANTANA VI LP	Common Area@Zero Value .	-1	1	0
4339	624092	2021	CARROLLTON CITY OF	Common Area@Zero Value .	-1	1	0
4340	624412	2021	TRAMMELL CROW COMPANY NO 33 LTD	Common Area@Zero Value .	-1	1	0
4341	624459	2020	RACETRAC PETROLEUM INC	CORRECT VALUE PER COURT ORDER	-116985	487437	370452
4342	630438	2021	ARTESIA HOMEOWNERS ASSOCIATION	Common Area@Zero Value .	-1	1	0
4343	630573	2021	EAGLE PARKWAY NO 1 HOLDING LP	CORRECT VALUE PER COURT ORDER	-3862463	53046338	49183875
4344	630577	2021	DCP 1700 WEST FRANKFORD LLC	CORRECT VALUE PER COURT ORDER	-6650000	35150000	28500000
4345	630584	2021	SPEEDWAY DISTRIBUTION CENTER A LLC	CORRECT VALUE PER COURT ORDER	-2700000	34900000	32200000
4346	630674	2021	FRISCO AUSTIN RIDGE LLC	Common Area@Zero Value .	-1	1	0
4347	630726	2021	FRISCO AUSTIN RIDGE LLC	Common Area@Zero Value .	-1	1	0
4348	630727	2021	FRISCO AUSTIN RIDGE LLC	Common Area@Zero Value .	-1	1	0
4349	630749	2021	FRISCO AUSTIN RIDGE LLC	Common Area@Zero Value .	-1	1	0

	A	B	C	D	E	F	G
1	Prop ID	Supp Yr	File As Name	Supp Desc	gl_assessed	prev_assessed	curr_assessed
4350	630802	2020	RACETRAC PETROLEUM INC	CORRECT VALUE PER COURT ORDER	-103937	433072	329135
4351	631032	2021	TAF DALLAS INDUSTRIAL PORTFOLIO LP	Common Area@Zero Value	-1	1	0
4352	631033	2021	HIPPOLITO HOLDINGS LLC	Common Area@Zero Value	-1	1	0
4353	631061	2021	VILLAS AT BELLE CREEK HOMEOWNERS ASSOCIATION INC	Common Area@Zero Value	-1	1	0
4354	631062	2021	VILLAS AT BELLE CREEK HOMEOWNERS ASSOCIATION INC	Common Area@Zero Value	-1	1	0
4355	631063	2021	VILLAS AT BELLE CREEK HOMEOWNERS ASSOCIATION INC	Common Area@Zero Value	-1	1	0
4356	631073	2021	VILLAS AT BELLE CREEK HOMEOWNERS ASSOCIATION INC	Common Area@Zero Value	-1	1	0
4357	631080	2021	VILLAS AT BELLE CREEK HOMEOWNERS ASSOCIATION INC	Common Area@Zero Value	-1	1	0
4358	631104	2021	TURNBERRY AT TROPHY CLUB HOMEOWNERS ASSOCIATION INC	Common Area@Zero Value	-1	1	0
4359	631106	2021	TURNBERRY AT TROPHY CLUB HOMEOWNERS ASSOCIATION INC	Common Area@Zero Value	-1	1	0

	A	B	C	D	E	F	G
1	Prop ID	Supp Yr	File As Name	Supp Desc	gl_assessed	prev_assessed	curr_assessed
4360	631107	2021	TURNBERRY AT TROPHY CLUB HOMEOWNERS ASSOCIATION INC	Common Area@Zero Value .	-1	1	0
4361	631179	2021	ISABELLA VILLAGE COMMUNITY ASSOC. INC	Common Area@Zero Value .	-1	1	0
4362	631239	2021	ISABELLA VILLAGE COMMUNITY ASSOC. INC	Common Area@Zero Value .	-1	1	0
4363	631324	2021	SAVANNAH COMMUNITY ASSOC	Common Area@Zero Value .	-1	1	0
4364	631325	2021	SAVANNAH COMMUNITY ASSOC	Common Area@Zero Value .	-1	1	0
4365	631398	2021	SAVANNAH COMMUNITY ASSOC	Common Area@Zero Value .	-1	1	0
4366	631414	2021	SAVANNAH COMMUNITY ASSOC	Common Area@Zero Value .	-1	1	0
4367	631433	2021	SAVANNAH COMMUNITY ASSOC	Common Area@Zero Value .	-1	1	0
4368	631449	2021	SAVANNAH COMMUNITY ASSOC	Common Area@Zero Value .	-1	1	0
4369	631518	2021	CASTLE HILLS MASTER ASSOCIATION, INC	Common Area@Zero Value .	-1	1	0
4370	631519	2021	CASTLE HILLS MASTER ASSOCIATION, INC	Common Area@Zero Value .	-1	1	0
4371	631520	2021	CASTLE HILLS MASTER ASSOCIATION, INC	Common Area@Zero Value .	-1	1	0
4372	631521	2021	CASTLE HILLS MASTER ASSOCIATION, INC	Common Area@Zero Value .	-1	1	0

	A	B	C	D	E	F	G
1	Prop ID	Supp Yr	File As Name	Supp Desc	gl_assessed	prev_assessed	curr_assessed
4373	631646	2021	CASTLE HILLS MASTER ASSOCIATION, INC	Common Area@Zero Value .	-1	1	0
4374	631647	2021	CASTLE HILLS MASTER ASSOCIATION, INC	Common Area@Zero Value .	-1	1	0
4375	631648	2021	CASTLE HILLS MASTER ASSOCIATION, INC	Common Area@Zero Value .	-1	1	0
4376	631649	2021	CASTLE HILLS MASTER ASSOCIATION, INC	Common Area@Zero Value .	-1	1	0
4377	631650	2021	CASTLE HILLS MASTER ASSOCIATION, INC	Common Area@Zero Value .	-1	1	0
4378	631651	2021	CASTLE HILLS MASTER ASSOCIATION, INC	Common Area@Zero Value .	-1	1	0
4379	631722	2019	REYNOLDS, LARRY D & ROBBIE J	LATE ADD HS (REYNOLDS)	0	511017	511017
4380	631722	2020	REYNOLDS, LARRY D & ROBBIE J	LATE ADD HS (REYNOLDS)	0	539538	539538
4381	631722	2021	REYNOLDS, LARRY D & ROBBIE J	LATE ADD HS (REYNOLDS)	0	550363	550363
4382	631738	2021	CASTLE HILLS MASTER ASSOCIATION, INC	Common Area@Zero Value .	-1	1	0
4383	631776	2021	CASTLE HILLS MASTER ASSOCIATION, INC	Common Area@Zero Value .	-1	1	0
4384	631794	2021	CASTLE HILLS MASTER ASSOCIATION, INC	Common Area@Zero Value .	-1	1	0
4385	631872	2021	CASTLE HILLS MASTER ASSOCIATION, INC	Common Area@Zero Value .	-1	1	0

	A	B	C	D	E	F	G
1	Prop ID	Supp Yr	File As Name	Supp Desc	gl_assessed	prev_assessed	curr_assessed
4386	631886	2021	CASTLE HILLS MASTER ASSOCIATION, INC	Common Area@Zero Value .	-1	1	0
4387	631887	2021	CASTLE HILLS MASTER ASSOCIATION, INC	Common Area@Zero Value .	-1	1	0
4388	631901	2021	CASTLE HILLS MASTER ASSOCIATION, INC	Common Area@Zero Value .	-1	1	0
4389	631902	2021	CASTLE HILLS MASTER ASSOCIATION, INC	Common Area@Zero Value .	-1	1	0
4390	631912	2021	CASTLE HILLS MASTER ASSOCIATION, INC	Common Area@Zero Value .	-1	1	0
4391	631913	2021	CASTLE HILLS MASTER ASSOCIATION, INC	Common Area@Zero Value .	-1	1	0
4392	631914	2021	CASTLE HILLS MASTER ASSOCIATION, INC	Common Area@Zero Value .	-1	1	0
4393	631918	2021	CASTLE HILLS MASTER ASSOCIATION, INC	Common Area@Zero Value .	-1	1	0
4394	631918	2021	CASTLE HILLS MASTER ASSOCIATION, INC	Common Area@Zero Value .	0	0	0
4395	631919	2021	CASTLE HILLS MASTER ASSOCIATION, INC	Common Area@Zero Value .	-1	1	0
4396	631920	2021	CASTLE HILLS MASTER ASSOCIATION, INC	Common Area@Zero Value .	-1	1	0
4397	631921	2021	CASTLE HILLS MASTER ASSOCIATION, INC	Common Area@Zero Value .	-1	1	0
4398	632047	2021	CASTLE HILLS MASTER ASSOCIATION, INC	Common Area@Zero Value .	-1	1	0

	A	B	C	D	E	F	G
1	Prop ID	Supp Yr	File As Name	Supp Desc	gl_assessed	prev_assessed	curr_assessed
4399	632048	2021	CASTLE HILLS MASTER ASSOCIATION, INC	Common Area@Zero Value .	-1	1	0
4400	632049	2021	CASTLE HILLS MASTER ASSOCIATION, INC	Common Area@Zero Value .	-1	1	0
4401	632050	2021	CASTLE HILLS MASTER ASSOCIATION, INC	Common Area@Zero Value .	-1	1	0
4402	632051	2021	CASTLE HILLS MASTER ASSOCIATION, INC	Common Area@Zero Value .	-1	1	0
4403	632052	2021	CASTLE HILLS MASTER ASSOCIATION, INC	Common Area@Zero Value .	-1	1	0
4404	632139	2021	CASTLE HILLS MASTER ASSOCIATION, INC	Common Area@Zero Value .	-1	1	0
4405	632177	2021	CASTLE HILLS MASTER ASSOCIATION, INC	Common Area@Zero Value .	-1	1	0
4406	632195	2021	CASTLE HILLS MASTER ASSOCIATION, INC	Common Area@Zero Value .	-1	1	0
4407	632273	2021	CASTLE HILLS MASTER ASSOCIATION, INC	Common Area@Zero Value .	-1	1	0
4408	632287	2021	CASTLE HILLS MASTER ASSOCIATION, INC	Common Area@Zero Value .	-1	1	0
4409	632287	2021	CASTLE HILLS MASTER ASSOCIATION, INC	Common Area@Zero Value .	0	0	0
4410	632288	2021	CASTLE HILLS MASTER ASSOCIATION, INC	Common Area@Zero Value .	-1	1	0
4411	632288	2021	CASTLE HILLS MASTER ASSOCIATION, INC	Common Area@Zero Value .	0	0	0

	A	B	C	D	E	F	G
1	Prop ID	Supp Yr	File As Name	Supp Desc	gl_assessed	prev_assessed	curr_assessed
4412	632303	2021	CASTLE HILLS MASTER ASSOCIATION, INC	Common Area@Zero Value	-1	1	0
4413	632304	2021	CASTLE HILLS MASTER ASSOCIATION, INC	Common Area@Zero Value	-1	1	0
4414	632314	2021	CASTLE HILLS MASTER ASSOCIATION, INC	Common Area@Zero Value	-1	1	0
4415	632315	2021	CASTLE HILLS MASTER ASSOCIATION, INC	Common Area@Zero Value	-1	1	0
4416	632316	2021	CASTLE HILLS MASTER ASSOCIATION, INC	Common Area@Zero Value	-1	1	0
4417	632375	2021	JUNIPER/LANTANA LP	Common Area@Zero Value	-1	1	0
4418	632376	2021	JUNIPER/LANTANA LP	Common Area@Zero Value	-1	1	0
4419	632377	2021	JUNIPER/LANTANA LP	Common Area@Zero Value	-1	1	0
4420	632378	2021	JUNIPER/LANTANA LP	Common Area@Zero Value	-1	1	0
4421	632794	2019	MOOSA, NASIR N & ALI N	LATE ADD HS (MOOSA)	0	465000	465000
4422	632794	2020	MOOSA, NASIR N & ALI N	LATE ADD HS (MOOSA)	0	477684	477684
4423	632794	2021	MOOSA, NASIR N & ALI N	LATE ADD HS (MOOSA)	0	493244	493244
4424	632877	2021	CARRUTHERS, JEAN	REMOVE HS & OV65 (CAARRUTHERS)	0	24755	24755
4425	632999	2021	ADVANCED MEDICAL	DELETE FROM ROLL PER BPP	-43313	43313	0
4426	633159	2021	ALLIANCE GATEWAY NO 57 LTD	CORRECT VALUE PER COURT ORDER	-1365302	16569806	15204504

	A	B	C	D	E	F	G
1	Prop ID	Supp Yr	File As Name	Supp Desc	gl_assessed	prev_assessed	curr_assessed
4427	633183	2021	CREEKSIDE AT HERITAGE PARK RESIDENTIAL COMMUNITY INC	Common Area@Zero Value .	-1	1	0
4428	633184	2018	RELCO FRISCO LLC	CORRECT VALUE PER COURT ORDER	-148934	3145934	2997000
4429	633184	2019	RELCO FRISCO LLC	CORRECT VALUE PER COURT ORDER	-84439	3134439	3050000
4430	633184	2020	RELCO FRISCO LLC	CORRECT VALUE PER COURT ORDER	-155000	3235000	3080000
4431	633184	2021	RELCO FRISCO LLC	CORRECT VALUE PER COURT ORDER	-84344	3164344	3080000
4432	633206	2021	KIRON AT AUBREY LTD	CORRECT VALUE PER COURT ORDER	-530000	8730000	8200000
4433	633209	2021	ALLIANCE GATEWAY NO 88 LTD	CORRECT VALUE PER COURT ORDER	-1471295	17856160	16384865
4434	633328	2021	PALOMA CREEK HOA INC	Common Area@Zero Value .	-1	1	0
4435	633374	2021	PALOMA CREEK HOA INC	Common Area@Zero Value .	-1	1	0
4436	633389	2021	CANYON FALLS MASTER COMMUNITY, INC	Common Area@Zero Value .	-1	1	0
4437	633399	2021	CANYON FALLS MASTER COMMUNITY, INC	Common Area@Zero Value .	-1	1	0
4438	633442	2021	CANYON FALLS MASTER COMMUNITY, INC	Common Area@Zero Value .	-1	1	0
4439	633453	2021	CANYON FALLS MASTER COMMUNITY, INC	Common Area@Zero Value .	-1	1	0

	A	B	C	D	E	F	G
1	Prop ID	Supp Yr	File As Name	Supp Desc	gl_assessed	prev_assessed	curr_assessed
4440	633494	2021	CANYON FALLS MASTER COMMUNITY, INC	Common Area@Zero Value .	-1	1	0
4441	633514	2021	CANYON FALLS MASTER COMMUNITY, INC	Common Area@Zero Value .	-1	1	0
4442	633528	2021	CANYON FALLS MASTER COMMUNITY, INC	Common Area@Zero Value .	-1	1	0
4443	633553	2021	CANYON FALLS MASTER COMMUNITY, INC	Common Area@Zero Value .	-1	1	0
4444	633554	2021	CANYON FALLS MASTER COMMUNITY, INC	Common Area@Zero Value .	-1	1	0
4445	633560	2021	CANYON FALLS MASTER COMMUNITY, INC	Common Area@Zero Value .	-1	1	0
4446	633585	2021	CANYON FALLS MASTER COMMUNITY, INC	Common Area@Zero Value .	-1	1	0
4447	633586	2021	CANYON FALLS MASTER COMMUNITY, INC	Common Area@Zero Value .	-1	1	0
4448	633587	2021	CANYON FALLS MASTER COMMUNITY, INC	Common Area@Zero Value .	-1	1	0
4449	633609	2021	CANYON FALLS MASTER COMMUNITY, INC	Common Area@Zero Value .	-1	1	0
4450	633625	2021	CANYON FALLS MASTER COMMUNITY, INC	Common Area@Zero Value .	-1	1	0
4451	633739	2021	HIGHPOINT OAKS HOMEOWNERS ASSOCIATION	Common Area@Zero Value .	-1	1	0
4452	633757	2021	KINGSWOOD VILLAGE AND TRAILS HOMEOWNERS ASSOCIATION INC	Common Area@Zero Value .	-1	1	0

	A	B	C	D	E	F	G
1	Prop ID	Supp Yr	File As Name	Supp Desc	gl_assessed	prev_assessed	curr_assessed
4453	633758	2021	KINGSWOOD VILLAGE AND TRAILS HOMEOWNERS ASSOCIATION INC	Common Area@Zero Value .	-1	1	0
4454	633759	2021	KINGSWOOD VILLAGE AND TRAILS HOMEOWNERS ASSOCIATION INC	Common Area@Zero Value .	-1	1	0
4455	633851	2021	TERRACINA RESIDENTIAL COMMUNITY INC	Common Area@Zero Value .	-1	1	0
4456	633857	2021	DIAMOND POINT ESTATES HOMEOWNERS ASSOCIATION INC	Common Area@Zero Value .	-1	1	0
4457	633858	2021	DIAMOND POINT ESTATES HOMEOWNERS ASSOCIATION INC	Common Area@Zero Value .	-1	1	0
4458	633875	2021	DIAMOND POINT ESTATES HOMEOWNERS ASSOCIATION INC	Common Area@Zero Value .	-1	1	0
4459	633876	2021	DIAMOND POINT ESTATES HOMEOWNERS ASSOCIATION INC	Common Area@Zero Value .	-1	1	0
4460	633877	2021	DIAMOND POINT ESTATES HOMEOWNERS ASSOCIATION INC	Common Area@Zero Value .	-1	1	0
4461	633888	2021	DIAMOND POINT ESTATES HOMEOWNERS ASSOCIATION INC	Common Area@Zero Value .	-1	1	0

	A	B	C	D	E	F	G
1	Prop ID	Supp Yr	File As Name	Supp Desc	gl_assessed	prev_assessed	curr_assessed
4462	633940	2021	BRIARWYCK 114 HOMEOWNERS ASSOCIATION INC	Common Area@Zero Value .	-1	1	0
4463	633941	2021	BRIARWYCK 114 HOMEOWNERS ASSOCIATION INC	Common Area@Zero Value .	-1	1	0
4464	634077	2021	CRESCENT LEWISVILLE HOA INC	Common Area@Zero Value .	-1	1	0
4465	634203	2021	CONDIE CONSTRUCTION	DELETE FROM ROLL PER BPP	-573997	573997	0
4466	634306	2021	FAIRWATER HOA, INC	Common Area@Zero Value .	-1	1	0
4467	634307	2021	FAIRWATER HOA, INC	Common Area@Zero Value .	-1	1	0
4468	634310	2021	FAIRWATER HOA, INC	Common Area@Zero Value .	-1	1	0
4469	634585	2021	COBB FARM HOMEOWNERS ASSOCIATION INC	Common Area@Zero Value .	-1	1	0
4470	634654	2021	THE GATES AT WATERS EDGE HOMEOWNERS ASSOCIATION INC	Common Area@Zero Value .	-1	1	0
4471	634676	2021	MM HIGH ROAD LLC	Common Area@Zero Value .	-1	1	0
4472	634677	2021	MM HIGH ROAD LLC	Common Area@Zero Value .	-1	1	0
4473	634678	2021	MM HIGH ROAD LLC	Common Area@Zero Value .	-1	1	0

	A	B	C	D	E	F	G
1	Prop ID	Supp Yr	File As Name	Supp Desc	gl_assessed	prev_assessed	curr_assessed
4474	634679	2021	WHITE, JOHN & DENISE	Common Area@Zero Value .	-1	1	0
4475	634680	2021	MM HIGH ROAD LLC	Common Area@Zero Value .	-1	1	0
4476	634700	2021	HILLS AT INDIAN CREEK HOMEOWNERS ASSOCIATION	Common Area@Zero Value .	-1	1	0
4477	634734	2021	HILLS AT INDIAN CREEK HOMEOWNERS ASSOCIATION	Common Area@Zero Value .	-1	1	0
4478	634747	2021	THE VILLAGES OF CARMEL HOMEOWNERS' ASSOCIATION INC	Common Area@Zero Value .	-1	1	0
4479	634771	2021	THE VILLAGES OF CARMEL HOMEOWNERS' ASSOCIATION INC	Common Area@Zero Value .	-1	1	0
4480	634808	2021	THE VILLAGES OF CARMEL HOMEOWNERS' ASSOCIATION INC	Common Area@Zero Value .	-1	1	0
4481	634815	2021	THE VILLAGES OF CARMEL HOMEOWNERS' ASSOCIATION INC	Common Area@Zero Value .	-1	1	0
4482	634858	2021	OAKMONT AT FRISCO HOMEOWNERS ASSOCIATION	Common Area@Zero Value .	-1	1	0
4483	634876	2021	OAKMONT AT FRISCO HOMEOWNERS ASSOCIATION	Common Area@Zero Value .	-1	1	0
4484	634898	2021	OAKMONT AT FRISCO HOMEOWNERS ASSOCIATION	Common Area@Zero Value .	-1	1	0

	A	B	C	D	E	F	G
1	Prop ID	Supp Yr	File As Name	Supp Desc	gl_assessed	prev_assessed	curr_assessed
4485	634899	2021	OAKMONT AT FRISCO HOMEOWNERS ASSOCIATION	Common Area@Zero Value .	-1	1	0
4486	634922	2021	OAKMONT AT FRISCO HOMEOWNERS ASSOCIATION	Common Area@Zero Value .	-1	1	0
4487	634951	2021	OAKMONT AT FRISCO HOMEOWNERS ASSOCIATION	Common Area@Zero Value .	-1	1	0
4488	634977	2021	SADDLEBROOK AT TEEL HOMEOWNERS ASSOCIATION INC	Common Area@Zero Value .	-1	1	0
4489	634978	2021	SADDLEBROOK AT TEEL HOMEOWNERS ASSOCIATION INC	Common Area@Zero Value .	-1	1	0
4490	635019	2021	SADDLEBROOK AT TEEL HOMEOWNERS ASSOCIATION INC	Common Area@Zero Value .	-1	1	0
4491	635110	2021	THE HIGHLANDS AT TROPHY CLUB HOMEOWNERS ASSOCIATION INC	Common Area@Zero Value .	-1	1	0
4492	635111	2021	THE HIGHLANDS AT TROPHY CLUB HOMEOWNERS ASSOCIATION INC	Common Area@Zero Value .	-1	1	0
4493	635112	2021	THE HIGHLANDS AT TROPHY CLUB HOMEOWNERS ASSOCIATION INC	Common Area@Zero Value .	-1	1	0
4494	635132	2021	TROPHY CLUB, TOWN OF	Common Area@Zero Value .	-1	1	0

	A	B	C	D	E	F	G
1	Prop ID	Supp Yr	File As Name	Supp Desc	gl_assessed	prev_assessed	curr_assessed
4495	635174	2021	PALOMA GARDNER DEVELOPMENT CORP	Common Area@Zero Value .	-1	1	0
4496	635175	2021	PALOMA GARDNER DEVELOPMENT CORP	Common Area@Zero Value .	-1	1	0
4497	635716	2021	CTMGT FRISCO HILLS 1A,1B,1C FL-2 LLC	Common Area@Zero Value .	-1	1	0
4498	635717	2021	CTMGT FRISCO HILLS 1A,1B,1C FL-2 LLC	Common Area@Zero Value .	-1	1	0
4499	635719	2021	CTMGT FRISCO HILLS 1A,1B,1C FL-2 LLC	Common Area@Zero Value .	-1	1	0
4500	635759	2021	CTMGT FRISCO HILLS 1A,1B,1C FL-2 LLC	Common Area@Zero Value .	-1	1	0
4501	635887	2021	OWNERS ASSOC AT COUNTRY LAKES INC	Common Area@Zero Value .	-1	1	0
4502	635899	2021	OWNERS ASSOC AT COUNTRY LAKES INC	Common Area@Zero Value .	-1	1	0
4503	635918	2021	OWNERS ASSOCIATION AT COUNTRY LAKES INC	Common Area@Zero Value .	-1	1	0
4504	635951	2021	OWNERS ASSOCIATION AT COUNTRY LAKES INC	Common Area@Zero Value .	-1	1	0
4505	636070	2021	LAKESIDE DFW ASSOCIATION INC	Common Area@Zero Value .	-1	1	0
4506	636085	2021	LAKESIDE DFW ASSOCIATION INC	Common Area@Zero Value .	-1	1	0
4507	636101	2021	LAKESIDE DFW ASSOCIATION INC	Common Area@Zero Value .	-1	1	0

	A	B	C	D	E	F	G
1	Prop ID	Supp Yr	File As Name	Supp Desc	gl_assessed	prev_assessed	curr_assessed
4508	636148	2021	EDGEWOOD RESIDENTIAL ASSOCIATION INC	Common Area@Zero Value .	-1	1	0
4509	636158	2021	EDGEWOOD RESIDENTIAL ASSOCIATION INC	Common Area@Zero Value .	-1	1	0
4510	636170	2021	EDGEWOOD RESIDENTIAL ASSOCIATION INC	Common Area@Zero Value .	-1	1	0
4511	636421	2021	MYLES, ROBERT A & KARAMELLA A RECVOicable LIVING TRUST	Common Area@Zero Value .	-1	1	0
4512	636539	2021	SAM HILL VENTURE	REMOVE ENTITY C13	-7544	7544	0
4513	636539	2021	SAM HILL VENTURE	REMOVE ENTITY C13	0	7544	7544
4514	636549	2021	IRON MOUNTAIN INFO MGMT SERVICES INC	REMOVE LATE PENALTY	0	967107	967107
4515	636597	2021	UNION PARK PHASE 2BCD LP	Common Area@Zero Value .	-1	1	0
4516	636874	2021	DHALIWAL, RAVINDER	REMOVE HS (DHALI WAL)	0	266000	266000
4517	636902	2021	WINDHAVEN OWNERS ASSOCIATION	Common Area@Zero Value .	-1	1	0
4518	636903	2021	WINDHAVEN OWNERS ASSOCIATION	Common Area@Zero Value .	-1	1	0
4519	636904	2021	WINDHAVEN OWNERS ASSOCIATION	Common Area@Zero Value .	-1	1	0
4520	636905	2021	WINDHAVEN OWNERS ASSOCIATION	Common Area@Zero Value .	-1	1	0
4521	636906	2021	WINDHAVEN OWNERS ASSOCIATION	Common Area@Zero Value .	-1	1	0

	A	B	C	D	E	F	G
1	Prop ID	Supp Yr	File As Name	Supp Desc	gl_assessed	prev_assessed	curr_assessed
4522	636907	2021	WINDHAVEN OWNERS ASSOCIATION	Common Area@Zero Value .	-1	1	0
4523	636917	2021	AKINS, AURORA	LATE ADD HS & OV65 (AKINS)	0	263431	263431
4524	636935	2021	WINDHAVEN OWNERS ASSOCIATION	Common Area@Zero Value .	-1	1	0
4525	636936	2020	SHIELDS FAMILY HOLDINGS - ARGYLE LLC	CORRECT VALUE PER COURT ORDER	-700000	4125000	3425000
4526	636936	2021	SHIELDS FAMILY HOLDINGS - ARGYLE LLC	CORRECT VALUE PER COURT ORDER	-546695	3971695	3425000
4527	636998	2021	HIDDEN COVE HOMEOWNERS ASSOCIATION, INC	Common Area@Zero Value .	-1	1	0
4528	637057	2021	PCR COMMUNITY ASSOCIATION INC	Common Area@Zero Value .	-1	1	0
4529	637073	2021	PCR COMMUNITY ASSOCIATION INC	Common Area@Zero Value .	-1	1	0
4530	637087	2021	PCR COMMUNITY ASSOCIATION INC	Common Area@Zero Value .	-1	1	0
4531	637088	2021	PCR COMMUNITY ASSOCIATION INC	Common Area@Zero Value .	-1	1	0
4532	637102	2021	PCR COMMUNITY ASSOCIATION INC	Common Area@Zero Value .	-1	1	0
4533	637103	2021	PCR COMMUNITY ASSOCIATION INC	Common Area@Zero Value .	-1	1	0
4534	637104	2021	PCR COMMUNITY ASSOCIATION INC	Common Area@Zero Value .	-1	1	0

	A	B	C	D	E	F	G
1	Prop ID	Supp Yr	File As Name	Supp Desc	gl_assessed	prev_assessed	curr_assessed
4535	637113	2021	PCR COMMUNITY ASSOCIATION INC	Common Area@Zero Value .	-1	1	0
4536	637120	2021	PCR COMMUNITY ASSOCIATION INC	Common Area@Zero Value .	-1	1	0
4537	637131	2021	PCR COMMUNITY ASSOCIATION INC	Common Area@Zero Value .	-1	1	0
4538	637132	2021	PCR COMMUNITY ASSOCIATION INC	Common Area@Zero Value .	-1	1	0
4539	637208	2021	ARTESIA COMMUNITY ASSOCIATION	Common Area@Zero Value .	-1	1	0
4540	637329	2021	GREAT KINGSWOOD LAND LP	Common Area@Zero Value .	-1	1	0
4541	637337	2021	ARAB, HABIB & FARZANA	LATE ADD HS (ARAB)	0	749000	749000
4542	637341	2021	GREAT KINGSWOOD LAND LP	Common Area@Zero Value .	-1	1	0
4543	637370	2021	GREAT KINGSWOOD LAND LP	Common Area@Zero Value .	-1	1	0
4544	637371	2021	GREAT KINGSWOOD LAND LP	Common Area@Zero Value .	-1	1	0
4545	637530	2021	PALOMA CREEK HOME OWNERS ASSOC INC	Common Area@Zero Value .	-1	1	0
4546	637659	2021	PALOMA CREEK HOME OWNERS ASSOC INC	Common Area@Zero Value .	-1	1	0
4547	638740	2021	HIDDEN COVE HOMEOWNERS ASSOCIATION, INC	Common Area@Zero Value .	-1	1	0
4548	638740	2021	HIDDEN COVE HOMEOWNERS ASSOCIATION, INC	Common Area@Zero Value .	0	0	0

	A	B	C	D	E	F	G
1	Prop ID	Supp Yr	File As Name	Supp Desc	gl_assessed	prev_assessed	curr_assessed
4549	646344	2021	SAVANNAH COMMUNITY ASSOCIATION	Common Area@Zero Value .	-1	1	0
4550	646835	2021	AVONDALE OF CARROLLTON HOA, INC	Common Area@Zero Value .	-1	1	0
4551	646844	2021	AVONDALE OF CARROLLTON HOA, INC	Common Area@Zero Value .	-1	1	0
4552	646870	2021	AVONDALE OF CARROLLTON HOA, INC	Common Area@Zero Value .	-1	1	0
4553	646891	2021	AVONDALE OF CARROLLTON HOA, INC	Common Area@Zero Value .	-1	1	0
4554	646906	2021	ROBSON DENTON DEV LP	Common Area@Zero Value .	-1	1	0
4555	646914	2021	HODSON, CLAY W & LINDA S	LATE ADD OV65 (HODSON)	0	433706	433706
4556	646930	2021	ROBSON DENTON DEV LP	Common Area@Zero Value .	-1	1	0
4557	646931	2021	ROBSON DENTON DEV LP	Common Area@Zero Value .	-1	1	0
4558	647008	2021	LENNAR HOMES OF TEXAS LAND & CONSTRUCTION LTD	Common Area@Zero Value .	-1	1	0
4559	647102	2021	LENNAR HOMES OF TEXAS LAND & CONSTRUCTION LTD	Common Area@Zero Value .	-1	1	0
4560	647131	2021	ESTATES OF WESTHAVEN HOMEOWNERS ASSOCIATION, THE	Common Area@Zero Value .	-1	1	0
4561	647132	2021	ESTATES OF WESTHAVEN HOMEOWNERS ASSOCIATION, THE	Common Area@Zero Value .	-1	1	0

	A	B	C	D	E	F	G
1	Prop ID	Supp Yr	File As Name	Supp Desc	gl_assessed	prev_assessed	curr_assessed
4562	647145	2021	ESTATES OF WESTHAVEN HOMEOWNERS ASSOCIATION, THE	Common Area@Zero Value .	-1	1	0
4563	647146	2021	ESTATES OF WESTHAVEN HOMEOWNERS ASSOCIATION, THE	Common Area@Zero Value .	-1	1	0
4564	647147	2021	ESTATES OF WESTHAVEN HOMEOWNERS ASSOCIATION, THE	Common Area@Zero Value .	-1	1	0
4565	647149	2021	ESTATES OF WESTHAVEN HOMEOWNERS ASSOCIATION, THE	Common Area@Zero Value .	-1	1	0
4566	647282	2021	FRISCO HILLS INC	Common Area@Zero Value .	-1	1	0
4567	647294	2021	FRISCO HILLS INC	Common Area@Zero Value .	-1	1	0
4568	647295	2021	FRISCO HILLS INC	Common Area@Zero Value .	-1	1	0
4569	647355	2021	FRISCO HILLS INC	Common Area@Zero Value .	-1	1	0
4570	647367	2021	FRISCO HILLS INC	Common Area@Zero Value .	-1	1	0
4571	647368	2021	FRISCO HILLS INC	Common Area@Zero Value .	-1	1	0
4572	647437	2021	BANDERA IV/KENDALL III LP	Common Area@Zero Value .	-1	1	0

	A	B	C	D	E	F	G
1	Prop ID	Supp Yr	File As Name	Supp Desc	gl_assessed	prev_assessed	curr_assessed
4573	647489	2021	BANDERA IV/KENDALL III LP	Common Area@Zero Value .	-1	1	0
4574	647533	2021	WINDSONG RANCH COMMUNITY ASSOCIATION INC	Common Area@Zero Value .	-1	1	0
4575	647534	2021	WINDSONG RANCH COMMUNITY ASSOCIATION INC	Common Area@Zero Value .	-1	1	0
4576	647559	2021	SMITH, GALEN DEE & MARILYN JANE	FREEZE_REFREEZE	0	391870	391870
4577	647589	2021	BANDERA IV/KENDALL III LP	Common Area@Zero Value .	-1	1	0
4578	647590	2021	BANDERA IV/KENDALL III LP	Common Area@Zero Value .	-1	1	0
4579	647641	2021	BANDERA IV/KENDALL III LP	Common Area@Zero Value .	-1	1	0
4580	647642	2021	BANDERA IV/KENDALL III LP	Common Area@Zero Value .	-1	1	0
4581	647718	2021	HIDDEN COVE HOMEOWNERS ASSOCIATION, INC	Common Area@Zero Value .	-1	1	0
4582	647719	2021	HIDDEN COVE HOMEOWNERS ASSOCIATION, INC	Common Area@Zero Value .	-1	1	0
4583	647720	2021	HACKBERRY, CITY OF	Common Area@Zero Value .	-1	1	0
4584	647727	2021	HIDDEN COVE HOA	Common Area@Zero Value .	-1	1	0

	A	B	C	D	E	F	G
1	Prop ID	Supp Yr	File As Name	Supp Desc	gl_assessed	prev_assessed	curr_assessed
4585	647728	2021	MICHLIN, ALAN	Common Area@Zero Value .	-1	1	0
4586	647729	2021	WHITAKER, WAYNE	Common Area@Zero Value .	-1	1	0
4587	647826	2021	AUSTIN RANCH PHASE VI INVESTORS LLC	Common Area@Zero Value .	-1	1	0
4588	647896	2018	SOUTHERN LAND STANDRIDGE, LLC	CORRECT VALUE PER COURT ORDER	-3915568	22915568	19000000
4589	647896	2019	SOUTHERN LAND STANDRIDGE, LLC	CORRECT VALUE PER COURT ORDER	-2500000	24500000	22000000
4590	647896	2020	SOUTHERN LAND STANDRIDGE, LLC	CORRECT VALUE PER COURT ORDER	-3000000	25000000	22000000
4591	647965	2021	DB DENTON II LLC	Common Area@Zero Value .	-1	1	0
4592	647985	2021	JACKSON SHAW / THE OASIS LIMITED PARTNERSHIP	CORRECT VALUE PER COURT ORDER	-485000	4185000	3700000
4593	648000	2021	REGENCY AT FLOWER MOUND RESIDENTAL ASSOC, INC	Common Area@Zero Value .	-1	1	0
4594	648007	2021	FLOWER MOUND, TOWN OF	Common Area@Zero Value .	-1	1	0
4595	648020	2021	REGENCY AT FLOWER MOUND RESIDENTAL ASSOC, INC	Common Area@Zero Value .	-1	1	0
4596	648030	2021	REGENCY AT FLOWER MOUND RESIDENTAL ASSOC, INC	Common Area@Zero Value .	-1	1	0

	A	B	C	D	E	F	G
1	Prop ID	Supp Yr	File As Name	Supp Desc	gl_assessed	prev_assessed	curr_assessed
4597	648031	2021	REGENCY AT FLOWER MOUND RESIDENTAL ASSOC, INC	Common Area@Zero Value .	-1	1	0
4598	648142	2021	KROGER TEXAS LP	CORRECT VALUE PER COURT ORDER	-160921	658461	497540
4599	648162	2021	PCR COMMUNITY ASSOCIATION INC	Common Area@Zero Value .	-1	1	0
4600	648175	2021	PCR COMMUNITY ASSOCIATION INC	Common Area@Zero Value .	-1	1	0
4601	648192	2021	PCR COMMUNITY ASSOCIATION INC	Common Area@Zero Value .	-1	1	0
4602	648206	2021	PCR COMMUNITY ASSOCIATION INC	Common Area@Zero Value .	-1	1	0
4603	648207	2021	PCR COMMUNITY ASSOCIATION INC	Common Area@Zero Value .	-1	1	0
4604	648208	2021	PCR COMMUNITY ASSOCIATION INC	Common Area@Zero Value .	-1	1	0
4605	648216	2021	PCR COMMUNITY ASSOCIATION INC	Common Area@Zero Value .	-1	1	0
4606	648267	2021	PCR COMMUNITY ASSOCIATION INC	Common Area@Zero Value .	-1	1	0
4607	648268	2021	PCR COMMUNITY ASSOCIATION INC	Common Area@Zero Value .	-1	1	0
4608	648282	2021	FOREST MEADOW HOMEOWNERS ASSOCIATION INC	Common Area@Zero Value .	-1	1	0

	A	B	C	D	E	F	G
1	Prop ID	Supp Yr	File As Name	Supp Desc	gl_assessed	prev_assessed	curr_assessed
4609	648331	2021	FOREST MEADOW HOMEOWNERS ASSOCIATION INC	Common Area@Zero Value .	-1	1	0
4610	648334	2021	FOREST MEADOW HOMEOWNERS ASSOCIATION INC	Common Area@Zero Value .	-1	1	0
4611	648375	2021	FOREST MEADOW HOMEOWNERS ASSOCIATION INC	Common Area@Zero Value .	-1	1	0
4612	648378	2021	FOREST MEADOW HOMEOWNERS ASSOCIATION INC	Common Area@Zero Value .	-1	1	0
4613	648379	2021	FOREST MEADOW HOMEOWNERS ASSOCIATION INC	Common Area@Zero Value .	-1	1	0
4614	648384	2021	FOREST MEADOW HOMEOWNERS ASSOCIATION INC	Common Area@Zero Value .	-1	1	0
4615	648393	2021	FOREST MEADOW HOMEOWNERS ASSOCIATION INC	Common Area@Zero Value .	-1	1	0
4616	648432	2021	PCR COMMUNITY ASSOCIATION INC	Common Area@Zero Value .	-1	1	0
4617	648433	2021	PCR COMMUNITY ASSOCIATION INC	Common Area@Zero Value .	-1	1	0
4618	648482	2021	PCR COMMUNITY ASSOCIATION INC	Common Area@Zero Value .	-1	1	0

	A	B	C	D	E	F	G
1	Prop ID	Supp Yr	File As Name	Supp Desc	gl_assessed	prev_assessed	curr_assessed
4619	648499	2021	PCR COMMUNITY ASSOCIATION INC	Common Area@Zero Value .	-1	1	0
4620	648500	2021	PCR COMMUNITY ASSOCIATION INC	Common Area@Zero Value .	-1	1	0
4621	648517	2021	PIPKIN, DARRYL & DEBRA	LATE ADD HS (PIPKIN)	0	511564	511564
4622	648533	2021	PCR COMMUNITY ASSOCIATION INC	Common Area@Zero Value .	-1	1	0
4623	648542	2021	PCR COMMUNITY ASSOCIATION INC	Common Area@Zero Value .	-1	1	0
4624	648560	2021	PCR COMMUNITY ASSOCIATION INC	Common Area@Zero Value .	-1	1	0
4625	648561	2021	PCR COMMUNITY ASSOCIATION INC	Common Area@Zero Value .	-1	1	0
4626	648611	2021	MUSTANG PARK TOWNHOMES RESIDENTIAL COMMUNITY INC	Common Area@Zero Value .	-1	1	0
4627	648612	2021	MUSTANG PARK TOWNHOMES RESIDENTIAL COMMUNITY INC	Common Area@Zero Value .	-1	1	0
4628	648644	2021	PARK, YOUNG HO & YOUNGAE ANN	FREEZE_REFREEZE	0	383857	383857
4629	648753	2021	MUSTANG PARK TOWNHOMES RESIDENTIAL COMMUNITY INC	Common Area@Zero Value .	-1	1	0
4630	648754	2021	MUSTANG PARK TOWNHOMES RESIDENTIAL COMMUNITY INC	Common Area@Zero Value .	-1	1	0

	A	B	C	D	E	F	G
1	Prop ID	Supp Yr	File As Name	Supp Desc	gl_assessed	prev_assessed	curr_assessed
4631	648755	2021	MUSTANG PARK TOWNHOMES RESIDENTIAL COMMUNITY INC	Common Area@Zero Value .	-1	1	0
4632	648756	2021	MUSTANG PARK TOWNHOMES RESIDENTIAL COMMUNITY INC	Common Area@Zero Value .	-1	1	0
4633	648757	2021	MUSTANG PARK TOWNHOMES RESIDENTIAL COMMUNITY INC	Common Area@Zero Value .	-1	1	0
4634	648758	2021	MUSTANG PARK TOWNHOMES RESIDENTIAL COMMUNITY INC	Common Area@Zero Value .	-1	1	0
4635	648759	2021	MUSTANG PARK TOWNHOMES RESIDENTIAL COMMUNITY INC	Common Area@Zero Value .	-1	1	0
4636	648760	2021	MUSTANG PARK TOWNHOMES RESIDENTIAL COMMUNITY INC	Common Area@Zero Value .	-1	1	0
4637	648791	2021	CALATLANTIC HOMES OF TEXAS INC	Common Area@Zero Value .	-1	1	0
4638	648792	2021	CALATLANTIC HOMES OF TEXAS INC	Common Area@Zero Value .	-1	1	0
4639	648793	2021	CALATLANTIC HOMES OF TEXAS INC	Common Area@Zero Value .	-1	1	0
4640	648864	2021	VILLAGE AT FRISCO LAKES COMMUNITY ASSOC INC	Common Area@Zero Value .	-1	1	0

	A	B	C	D	E	F	G
1	Prop ID	Supp Yr	File As Name	Supp Desc	gl_assessed	prev_assessed	curr_assessed
4641	648938	2021	VILLAGE AT FRISCO LAKES COMMUNITY ASSOC INC	Common Area@Zero Value .	-1	1	0
4642	648939	2021	VILLAGE AT FRISCO LAKES COMMUNITY ASSOC INC	Common Area@Zero Value .	-1	1	0
4643	648963	2019	SAVAGE, KENNETH W & DARONDA L	ADD TO ROLL UDI STATUS AND ADD HS (SAVAGE)	-126923	253847	126924
4644	648963	2021	SAVAGE, KENNETH W & DARONDA L	ADD TO ROLL UDI STATUS AND ADD HS (SAVAGE)	-133985	267972	133987
4645	648963	2020	SAVAGE, KENNETH W & DARONDA L	FREEZE_REFREEZE	0	130538	130538
4646	648973	2021	SUMMER OAKS HOMEOWNERS ASSOCIATION INC	Common Area@Zero Value .	-1	1	0
4647	648974	2021	SUMMER OAKS HOMEOWNERS ASSOCIATION INC	Common Area@Zero Value .	-1	1	0
4648	648975	2021	SUMMER OAKS HOMEOWNERS ASSOCIATION INC	Common Area@Zero Value .	-1	1	0
4649	649004	2021	SUMMER OAKS HOMEOWNERS ASSOCIATION INC	Common Area@Zero Value .	-1	1	0
4650	649009	2021	SUMMER OAKS HOMEOWNERS ASSOCIATION INC	Common Area@Zero Value .	-1	1	0

	A	B	C	D	E	F	G
1	Prop ID	Supp Yr	File As Name	Supp Desc	gl_assessed	prev_assessed	curr_assessed
4651	649010	2021	SUMMER OAKS HOMEOWNERS ASSOCIATION INC	Common Area@Zero Value .	-1	1	0
4652	649043	2021	SUMMER OAKS HOMEOWNERS ASSOCIATION INC	Common Area@Zero Value .	-1	1	0
4653	649048	2021	SUMMER OAKS HOMEOWNERS ASSOCIATION INC	Common Area@Zero Value .	-1	1	0
4654	649060	2021	SUMMER OAKS HOMEOWNERS ASSOCIATION INC	Common Area@Zero Value .	-1	1	0
4655	649117	2021	WINDSONG RANCH COMMUNITY ASSOCIATION INC	Common Area@Zero Value .	-1	1	0
4656	649118	2021	WINDSONG RANCH COMMUNITY ASSOCIATION INC	Common Area@Zero Value .	-1	1	0
4657	649119	2021	WINDSONG RANCH COMMUNITY ASSOCIATION INC	Common Area@Zero Value .	-1	1	0
4658	649120	2021	WINDSONG RANCH COMMUNITY ASSOCIATION INC	Common Area@Zero Value .	-1	1	0
4659	649121	2021	WINDSONG RANCH COMMUNITY ASSOCIATION INC	Common Area@Zero Value .	-1	1	0

	A	B	C	D	E	F	G
1	Prop ID	Supp Yr	File As Name	Supp Desc	gl_assessed	prev_assessed	curr_assessed
4660	649122	2021	WINDSONG RANCH COMMUNITY ASSOCIATION INC	Common Area@Zero Value .	-1	1	0
4661	649123	2021	WINDSONG RANCH COMMUNITY ASSOCIATION INC	Common Area@Zero Value .	-1	1	0
4662	649124	2021	WINDSONG RANCH COMMUNITY ASSOCIATION INC	Common Area@Zero Value .	-1	1	0
4663	649125	2021	WINDSONG RANCH COMMUNITY ASSOCIATION INC	Common Area@Zero Value .	-1	1	0
4664	649126	2021	WINDSONG RANCH COMMUNITY ASSOCIATION INC	Common Area@Zero Value .	-1	1	0
4665	649127	2021	WINDSONG RANCH COMMUNITY ASSOCIATION INC	Common Area@Zero Value .	-1	1	0
4666	649128	2021	WINDSONG RANCH COMMUNITY ASSOCIATION INC	Common Area@Zero Value .	-1	1	0
4667	649129	2021	WINDSONG RANCH COMMUNITY ASSOCIATION INC	Common Area@Zero Value .	-1	1	0
4668	649131	2021	WINDSONG RANCH COMMUNITY ASSOCIATION INC	Common Area@Zero Value .	-1	1	0

	A	B	C	D	E	F	G
1	Prop ID	Supp Yr	File As Name	Supp Desc	gl_assessed	prev_assessed	curr_assessed
4669	649133	2021	WINDSONG RANCH COMMUNITY ASSOCIATION INC	Common Area@Zero Value .	-1	1	0
4670	649134	2021	WINDSONG RANCH COMMUNITY ASSOCIATION INC	Common Area@Zero Value .	-1	1	0
4671	649143	2020	THRASHER, WILLIAM CHRISTOPHER & ELIZABETH KATHARINE	REMOVE EX-EV PRORATED 8.19.20	0	586728	586728
4672	649143	2021	THRASHER, WILLIAM CHRISTOPHER & ELIZABETH KATHARINE	REMOVE EX-XV	0	582038	582038
4673	649234	2021	THE TRIBUTE OWNERS ASSOC INC	Common Area@Zero Value .	-1	1	0
4674	649241	2021	THE TRIBUTE OWNERS ASSOC INC	Common Area@Zero Value .	-1	1	0
4675	649272	2021	THE TRIBUTE OWNERS ASSOC INC	Common Area@Zero Value .	-1	1	0
4676	649273	2021	THE TRIBUTE OWNERS ASSOC INC	Common Area@Zero Value .	-1	1	0
4677	649305	2021	KHAN, SHIMZA A	LATE ADD HS (KHAN)	0	555734	555734
4678	649354	2021	THE TRIBUTE OWNERS ASSOC INC	Common Area@Zero Value .	-1	1	0
4679	649375	2021	ROBSON DENTON DEV LP	Common Area@Zero Value .	-1	1	0
4680	649376	2021	ROBSON DENTON DEV LP	Common Area@Zero Value .	-1	1	0

	A	B	C	D	E	F	G
1	Prop ID	Supp Yr	File As Name	Supp Desc	gl_assessed	prev_assessed	curr_assessed
4681	649389	2021	ROBSON DENTON DEV LP	Common Area@Zero Value .	-1	1	0
4682	649390	2021	ROBSON DENTON DEV LP	Common Area@Zero Value .	-1	1	0
4683	649391	2021	ROBSON DENTON DEV LP	Common Area@Zero Value .	-1	1	0
4684	649411	2021	ROBSON DENTON DEV LP	Common Area@Zero Value .	-1	1	0
4685	649504	2021	CADG BELLEVILLE VILLAGE LLC	Common Area@Zero Value .	-1	1	0
4686	649545	2021	CROSS OAK RANCH HOMEOWNERS ASSOCIATION	Common Area@Zero Value .	-1	1	0
4687	649728	2021	HIDDEN COVE HOMEOWNERS ASSOCIATION, INC	Common Area@Zero Value .	-1	1	0
4688	649729	2021	HIDDEN COVE HOMEOWNERS ASSOCIATION, INC	Common Area@Zero Value .	-1	1	0
4689	649730	2021	HIDDEN COVE HOMEOWNERS ASSOCIATION, INC	Common Area@Zero Value .	-1	1	0
4690	649731	2021	HIDDEN COVE HOMEOWNERS ASSOCIATION, INC	Common Area@Zero Value .	-1	1	0
4691	649732	2021	HIDDEN COVE HOMEOWNERS ASSOCIATION, INC	Common Area@Zero Value .	-1	1	0
4692	649733	2021	HIDDEN COVE HOMEOWNERS ASSOCIATION, INC	Common Area@Zero Value .	-1	1	0
4693	649734	2021	HIDDEN COVE HOMEOWNERS ASSOCIATION, INC	Common Area@Zero Value .	-1	1	0

	A	B	C	D	E	F	G
1	Prop ID	Supp Yr	File As Name	Supp Desc	gl_assessed	prev_assessed	curr_assessed
4694	649796	2021	HIDDEN COVE HOMEOWNERS ASSOCIATION, INC	Common Area@Zero Value .	-1	1	0
4695	650221	2021	DENTON COUNTY MUD #4	Common Area@Zero Value .	-1	1	0
4696	650222	2021	DENTON COUNTY MUD #4	Common Area@Zero Value .	-1	1	0
4697	650255	2021	DENTON COUNTY MUD #4	Common Area@Zero Value .	-1	1	0
4698	650275	2021	BNSF RAILWAY CO	Common Area@Zero Value .	-1	1	0
4699	650323	2021	BRCH VILLAS LLC	Common Area@Zero Value .	-1	1	0
4700	650339	2021	BRCH VILLAS LLC	Common Area@Zero Value .	-1	1	0
4701	650339	2021	BRCH VILLAS LLC	Common Area@Zero Value .	0	0	0
4702	650358	2021	CASTLE HILLS MASTER ASSOICATION INC	Common Area@Zero Value .	-1	1	0
4703	650408	2021	BRCH VILLAS LLC	Common Area@Zero Value .	-1	1	0
4704	650408	2021	BRCH VILLAS LLC	Common Area@Zero Value .	0	0	0
4705	650410	2021	CASTLE HILLS MASTER ASSOCIATION, INC	Common Area@Zero Value .	-1	1	0
4706	650411	2021	CASTLE HILLS MASTER ASSOCIATION, INC	Common Area@Zero Value .	-1	1	0

	A	B	C	D	E	F	G
1	Prop ID	Supp Yr	File As Name	Supp Desc	gl_assessed	prev_assessed	curr_assessed
4707	650455	2021	VILLAGE AT FRISCO LAKES COMMUNITY ASSOC INC	Common Area@Zero Value .	-1	1	0
4708	650469	2021	VILLAGE AT FRISCO LAKES COMMUNITY ASSOC INC	Common Area@Zero Value .	-1	1	0
4709	650477	2021	VILLAGE AT FRISCO LAKES COMMUNITY ASSOC INC	Common Area@Zero Value .	-1	1	0
4710	650508	2021	VILLAGE AT FRISCO LAKES COMMUNITY ASSOC INC	Common Area@Zero Value .	-1	1	0
4711	650516	2021	VILLAGE AT FRISCO LAKES COMMUNITY ASSOC INC	Common Area@Zero Value .	-1	1	0
4712	650541	2021	HENDRY, JIMMY EDD & DIXIE LAMBERTH TRS HENDRY REVOCABLE TRUST	FREEZE_REFREEZE	0	282912	282912
4713	650566	2021	VILLAGE AT FRISCO LAKES COMMUNITY ASSOC INC	Common Area@Zero Value .	-1	1	0
4714	650578	2021	FORD, JOHN R	LATE ADD OV65 (FORD)	0	276032	276032
4715	650593	2021	VILLAGE AT FRISCO LAKES COMMUNITY ASSOC INC	Common Area@Zero Value .	-1	1	0
4716	650601	2021	VILLAGE AT FRISCO LAKES COMMUNITY ASSOC INC	Common Area@Zero Value .	-1	1	0
4717	650637	2021	PCR COMMUNITY ASSOCIATION INC	Common Area@Zero Value .	-1	1	0
4718	650755	2020	PRELL, JOHN ROBERT	FREEZE_REFREEZE	0	1100000	1100000
4719	650755	2021	PRELL, JOHN ROBERT	FREEZE_REFREEZE	0	1222442	1222442
4720	650772	2021	POLSTER, JOHN R & LISA	Common Area@Zero Value .	-1	1	0

	A	B	C	D	E	F	G
1	Prop ID	Supp Yr	File As Name	Supp Desc	gl_assessed	prev_assessed	curr_assessed
4721	650776	2021	POLSTER, JOHN R & LISA	Common Area@Zero Value	-1	1	0
4722	651096	2021	SILHAVEY, ROBERT EMIL & DEBRA	FREEZE_REFREEZE	0	313927	313927
4723	651134	2021	GLENBROOKE ESTATES HOMEOWNERS ASSOCIATION INC	Common Area@Zero Value	-1	1	0
4724	651135	2021	GLENBROOKE ESTATES HOMEOWNERS ASSOCIATION INC	Common Area@Zero Value	-1	1	0
4725	651148	2021	GLENBROOKE ESTATES HOMEOWNERS ASSOCIATION INC	Common Area@Zero Value	-1	1	0
4726	651161	2021	GLENBROOKE ESTATES HOMEOWNERS ASSOCIATION INC	Common Area@Zero Value	-1	1	0
4727	651162	2021	GLENBROOKE ESTATES HOMEOWNERS ASSOCIATION INC	Common Area@Zero Value	-1	1	0
4728	651239	2021	LEWISVILLE HILSS OF VISTA RIDGE HOA, INC	Common Area@Zero Value	-1	1	0
4729	651374	2021	AUBURN FARMS ADDITION HOMEOWNERS ASSOCIATION INC	Common Area@Zero Value	-1	1	0
4730	651375	2021	AUBURN FARMS ADDITION HOMEOWNERS ASSOCIATION INC	Common Area@Zero Value	-1	1	0

	A	B	C	D	E	F	G
1	Prop ID	Supp Yr	File As Name	Supp Desc	gl_assessed	prev_assessed	curr_assessed
4731	651380	2021	AUBURN FARMS ADDITION HOMEOWNERS ASSOCIATION INC	Common Area@Zero Value .	-1	1	0
4732	651564	2021	RIVENDALE BY THE LAKE OWNERS ASSOCIATION	Common Area@Zero Value .	-1	1	0
4733	651622	2021	RIVENDALE BY THE LAKE OWNERS ASSOCIATION	Common Area@Zero Value .	-1	1	0
4734	652652	2021	BIG FATTY'S SPANKING SHACK	DELETE FROM ROLL PER BPP	-6503	6503	0
4735	652780	2021	GRAND RIDGE HOMEOWNERS ASSOCIATION INC	Common Area@Zero Value .	-1	1	0
4736	652807	2021	GRAND RIDGE HOMEOWNERS ASSOCIATION INC	Common Area@Zero Value .	-1	1	0
4737	652825	2021	GRAND RIDGE HOMEOWNERS ASSOCIATION INC	Common Area@Zero Value .	-1	1	0
4738	652844	2021	GRAND RIDGE HOMEOWNERS ASSOCIATION INC	Common Area@Zero Value .	-1	1	0
4739	652868	2021	CARROLLTON ESTATES OF INDIAN CREEK PHASE 8 RESIDENTIAL ASSOCIATION INC	Common Area@Zero Value .	-1	1	0

	A	B	C	D	E	F	G
1	Prop ID	Supp Yr	File As Name	Supp Desc	gl_assessed	prev_assessed	curr_assessed
4740	652869	2021	CARROLLTON ESTATES OF INDIAN CREEK PHASE 8 RESIDENTIAL ASSOCIATION INC	Common Area@Zero Value .	-1	1	0
4741	652870	2021	CARROLLTON ESTATES OF INDIAN CREEK PHASE 8 RESIDENTIAL ASSOCIATION INC	Common Area@Zero Value .	-1	1	0
4742	652878	2021	CARROLLTON ESTATES OF INDIAN CREEK PHASE 8 RESIDENTIAL ASSOCIATION INC	Common Area@Zero Value .	-1	1	0
4743	652879	2021	CARROLLTON ESTATES OF INDIAN CREEK PHASE 8 RESIDENTIAL ASSOCIATION INC	Common Area@Zero Value .	-1	1	0
4744	652976	2020	DAVENPORT, KATHLEEN	LATE ADD HS (DAVENPORT)	0	470961	470961
4745	652976	2021	DAVENPORT, ROBERT EARL II	LATE ADD HS (DAVENPORT)	0	462188	462188
4746	652983	2021	VILLAS AT RIVERWALK HOMEOWNER'S ASSOC, INC	Common Area@Zero Value .	-1	1	0
4747	652984	2021	VILLAS AT RIVERWALK HOMEOWNER'S ASSOC, INC	Common Area@Zero Value .	-1	1	0
4748	652985	2021	VILLAS AT RIVERWALK HOMEOWNER'S ASSOC, INC	Common Area@Zero Value .	-1	1	0

	A	B	C	D	E	F	G
1	Prop ID	Supp Yr	File As Name	Supp Desc	gl_assessed	prev_assessed	curr_assessed
4749	652986	2021	VILLAS AT RIVERWALK HOMEOWNER'S ASSOC, INC	Common Area@Zero Value .	-1	1	0
4750	653008	2021	VILLAS AT RIVERWALK HOMEOWNER'S ASSOC, INC	Common Area@Zero Value .	-1	1	0
4751	653009	2021	VILLAS AT RIVERWALK HOMEOWNER'S ASSOC, INC	Common Area@Zero Value .	-1	1	0
4752	653010	2021	VILLAS AT RIVERWALK HOMEOWNER'S ASSOC, INC	Common Area@Zero Value .	-1	1	0
4753	653026	2021	VILLAS AT RIVERWALK HOMEOWNER'S ASSOC, INC	Common Area@Zero Value .	-1	1	0
4754	653035	2021	VILLAS AT RIVERWALK HOMEOWNER'S ASSOC, INC	Common Area@Zero Value .	-1	1	0
4755	653036	2021	VILLAS AT RIVERWALK HOMEOWNER'S ASSOC, INC	Common Area@Zero Value .	-1	1	0
4756	653037	2021	VILLAS AT RIVERWALK HOMEOWNER'S ASSOC, INC	Common Area@Zero Value .	-1	1	0
4757	653038	2021	VILLAS AT RIVERWALK HOMEOWNER'S ASSOC, INC	Common Area@Zero Value .	-1	1	0
4758	653199	2021	PROVIDENCE HOMEOWNERS ASSOCIATION INC	Common Area@Zero Value .	-1	1	0
4759	653421	2021	FRISCO IL GROUP LP	CORRECT VALUE PER COURT ORDER	-914952	31814952	30900000
4760	653422	2021	FRISCO AL GROUP LP	CORRECT VALUE PER COURT ORDER	-1700000	12900000	11200000
4761	653524	2021	HARVEST RESIDENTIAL COMMUNITY ASSOCIATION INC	Common Area@Zero Value .	-1	1	0

	A	B	C	D	E	F	G
1	Prop ID	Supp Yr	File As Name	Supp Desc	gl_assessed	prev_assessed	curr_assessed
4762	653551	2021	HARVEST RESIDENTIAL COMMUNITY ASSOCIATION INC	Common Area@Zero Value .	-1	1	0
4763	653563	2021	HARVEST RESIDENTIAL COMMUNITY ASSOCIATION INC	Common Area@Zero Value .	-1	1	0
4764	653587	2021	HARVEST RESIDENTIAL COMMUNITY ASSOCIATION INC	Common Area@Zero Value .	-1	1	0
4765	653588	2021	LIBERTOSKI, AUDRA L & DENNIS L	LATE ADD HS (LIBERTOSKI)	0	295315	295315
4766	653592	2021	HARVEST RESIDENTIAL COMMUNITY ASSOCIATION INC	Common Area@Zero Value .	-1	1	0
4767	653600	2021	HARVEST RESIDENTIAL COMMUNITY ASSOCIATION INC	Common Area@Zero Value .	-1	1	0
4768	653628	2021	HARVEST RESIDENTIAL COMMUNITY ASSOCIATION INC	Common Area@Zero Value .	-1	1	0
4769	653672	2021	HARVEST RESIDENTIAL COMMUNITY ASSOCIATION INC	Common Area@Zero Value .	-1	1	0
4770	653741	2021	LANTANA COMMUNITY ASSOC INC	Common Area@Zero Value .	-1	1	0
4771	653816	2021	CALATLANTIC HOMES OF TEXAS INC	Common Area@Zero Value .	-1	1	0

	A	B	C	D	E	F	G
1	Prop ID	Supp Yr	File As Name	Supp Desc	gl_assessed	prev_assessed	curr_assessed
4772	653843	2021	ATLANTIC COLONY VENTURE II LLC	CORRECT VALUE PER COURT ORDER	-2795201	12947201	10152000
4773	653849	2021	NORTHPORT 35 INVESTORS, LLC	Common Area@Zero Value	-1	1	0
4774	653897	2021	TRIBUTE OWNERS ASSOCIATION, THE INC	Common Area@Zero Value	-1	1	0
4775	653919	2021	TRIBUTE OWNERS ASSOCIATION, THE INC	Common Area@Zero Value	-1	1	0
4776	653920	2021	TRIBUTE OWNERS ASSOCIATION, THE INC	Common Area@Zero Value	-1	1	0
4777	653923	2021	STEVENS, MICHAEL LYNN & KARA MURR	FREEZE_REFREEZE	0	668089	668089
4778	653930	2021	TRIBUTE OWNERS ASSOCIATION, THE INC	Common Area@Zero Value	-1	1	0
4779	653993	2021	TRIBUTE OWNERS ASSOCIATION, THE INC	Common Area@Zero Value	-1	1	0
4780	653994	2021	TRIBUTE OWNERS ASSOCIATION, THE INC	Common Area@Zero Value	-1	1	0
4781	653995	2021	TRIBUTE OWNERS ASSOCIATION, THE INC	Common Area@Zero Value	-1	1	0
4782	654021	2021	TRIBUTE OWNERS ASSOCIATION, THE INC	Common Area@Zero Value	-1	1	0
4783	654083	2021	TRIBUTE OWNERS ASSOCIATION, THE INC	Common Area@Zero Value	-1	1	0
4784	654088	2021	TRIBUTE OWNERS ASSOCIATION, THE INC	Common Area@Zero Value	-1	1	0

	A	B	C	D	E	F	G
1	Prop ID	Supp Yr	File As Name	Supp Desc	gl_assessed	prev_assessed	curr_assessed
4785	654089	2021	TRIBUTE OWNERS ASSOCIATION, THE INC	Common Area@Zero Value .	-1	1	0
4786	654089	2021	TRIBUTE OWNERS ASSOCIATION, THE INC	Common Area@Zero Value .	0	0	0
4787	654178	2021	DR HORTON TEXAS LTD	Common Area@Zero Value .	-1	1	0
4788	654201	2021	SEVENTEEN LAKES HOA INC	Common Area@Zero Value .	-1	1	0
4789	654204	2021	SEVENTEEN LAKES HOA INC	Common Area@Zero Value .	-1	1	0
4790	654226	2021	CARRIZALES, ANGELA & CARLOS	LATE ADD DV3 (CARRIZALES)	0	680777	680777
4791	654238	2019	CUARENTA, EDWARD & DAWN TRTS OF THE ED & DAWN CUARENTA TRUST	LATE ADD HS (CUARENTA)	0	604890	604890
4792	654238	2020	CUARENTA, EDWARD & DAWN TRTS OF THE ED & DAWN CUARENTA TRUST	LATE ADD HS (CUARENTA)	0	622520	622520
4793	654238	2021	CUARENTA, EDWARD & DAWN TRTS OF THE ED & DAWN CUARENTA TRUST	LATE ADD HS (CUARENTA)	0	665147	665147
4794	654276	2021	WINDSONG RANCH COMMUNITY ASSOCIATION INC	Common Area@Zero Value .	-1	1	0
4795	654277	2021	WINDSONG RANCH COMMUNITY ASSOCIATION INC	Common Area@Zero Value .	-1	1	0

	A	B	C	D	E	F	G
1	Prop ID	Supp Yr	File As Name	Supp Desc	gl_assessed	prev_assessed	curr_assessed
4796	654278	2021	WINDSONG RANCH COMMUNITY ASSOCIATION INC	Common Area@Zero Value .	-1	1	0
4797	654279	2021	WINDSONG RANCH COMMUNITY ASSOCIATION INC	Common Area@Zero Value .	-1	1	0
4798	654280	2021	PIER 1 IMPORTS INC	DELETE FROM ROLL PER BPP	-366284	366284	0
4799	654473	2021	FDC ROCK HAVEN ESTATES, LLC	Common Area@Zero Value .	-1	1	0
4800	654483	2020	SJC DENTON LLC	CORRECT VALUE PER COURT ORDER	-225000	2450000	2225000
4801	654483	2021	SJC DENTON LLC	CORRECT VALUE PER COURT ORDER	-225000	2450000	2225000
4802	654506	2021	KINGSWOOD VILLAGE & TRAILS HOMEOWNERS ASSOCIATION	Common Area@Zero Value .	-1	1	0
4803	654507	2021	KINGSWOOD VILLAGE & TRAILS HOMEOWNERS ASSOCIATION	Common Area@Zero Value .	-1	1	0
4804	654537	2021	KINGSWOOD VILLAGE & TRAILS HOMEOWNERS ASSOCIATION	Common Area@Zero Value .	-1	1	0
4805	654543	2021	KINGSWOOD VILLAGE & TRAILS HOMEOWNERS ASSOCIATION	Common Area@Zero Value .	-1	1	0

	A	B	C	D	E	F	G
1	Prop ID	Supp Yr	File As Name	Supp Desc	gl_assessed	prev_assessed	curr_assessed
4806	654544	2021	KINGSWOOD VILLAGE & TRAILS HOMEOWNERS ASSOCIATION	Common Area@Zero Value .	-1	1	0
4807	654558	2021	PALOMA CREEK HOA INC	Common Area@Zero Value .	-1	1	0
4808	654559	2021	PALOMA CREEK HOA INC	Common Area@Zero Value .	-1	1	0
4809	654559	2021	PALOMA CREEK HOA INC	Common Area@Zero Value .	0	0	0
4810	654560	2021	PALOMA CREEK HOMEOWNERS ASSOCIATION INC	Common Area@Zero Value .	-1	1	0
4811	654571	2021	PALOMA CREEK HOA INC	Common Area@Zero Value .	-1	1	0
4812	654809	2021	HOMEOWNERS ASSOCIATION OF PARK PLACE ESTATES INC	Common Area@Zero Value .	-1	1	0
4813	654871	2021	ROBSON DENTON DEV LP	Common Area@Zero Value .	-1	1	0
4814	654873	2021	ROBSON DENTON DEV LP	Common Area@Zero Value .	-1	1	0
4815	654905	2021	ROBSON DENTON DEV LP	Common Area@Zero Value .	-1	1	0
4816	654919	2021	ROBSON DENTON DEV LP	Common Area@Zero Value .	-1	1	0
4817	654936	2021	ROBSON DENTON DEV LP	Common Area@Zero Value .	-1	1	0

	A	B	C	D	E	F	G
1	Prop ID	Supp Yr	File As Name	Supp Desc	gl_assessed	prev_assessed	curr_assessed
4818	654946	2021	ROBSON DENTON DEV LP	Common Area@Zero Value .	-1	1	0
4819	655065	2021	PCR COMMUNITY ASSOCIATION INC	Common Area@Zero Value .	-1	1	0
4820	655188	2021	KINGSWOOD VILLAGE & TRAILS HOMEOWNERS ASSOCIATION	Common Area@Zero Value .	-1	1	0
4821	655189	2021	KINGSWOOD VILLAGE & TRAILS HOMEOWNERS ASSOCIATION	Common Area@Zero Value .	-1	1	0
4822	655190	2021	KINGSWOOD VILLAGE & TRAILS HOMEOWNERS ASSOCIATION	Common Area@Zero Value .	-1	1	0
4823	655191	2021	KINGSWOOD VILLAGE & TRAILS HOMEOWNERS ASSOCIATION	Common Area@Zero Value .	-1	1	0
4824	655191	2021	KINGSWOOD VILLAGE & TRAILS HOMEOWNERS ASSOCIATION	Common Area@Zero Value .	0	0	0
4825	655192	2021	KINGSWOOD VILLAGE & TRAILS HOMEOWNERS ASSOCIATION	Common Area@Zero Value .	-1	1	0
4826	655247	2021	MUSTANG PARK OWNERS ASS INC	Common Area@Zero Value .	-1	1	0
4827	655248	2021	CARROLLTON CITY OF	Common Area@Zero Value .	-1	1	0

	A	B	C	D	E	F	G
1	Prop ID	Supp Yr	File As Name	Supp Desc	gl_assessed	prev_assessed	curr_assessed
4828	655301	2021	CANYON FALLS MASTER COMMUNITY, INC	Common Area@Zero Value .	-1	1	0
4829	655311	2021	CANYON FALLS MASTER COMMUNITY, INC	Common Area@Zero Value .	-1	1	0
4830	655314	2021	CANYON FALLS MASTER COMMUNITY, INC	Common Area@Zero Value .	-1	1	0
4831	655361	2021	CANYON FALLS MASTER COMMUNITY INC	Common Area@Zero Value .	-1	1	0
4832	655362	2021	CANYON FALLS MASTER COMMUNITY INC	Common Area@Zero Value .	-1	1	0
4833	655363	2021	CANYON FALLS MASTER COMMUNITY INC	Common Area@Zero Value .	-1	1	0
4834	655364	2021	CANYON FALLS MASTER COMMUNITY INC	Common Area@Zero Value .	-1	1	0
4835	655383	2021	CANYON FALLS MASTER COMMUNITY INC	Common Area@Zero Value .	-1	1	0
4836	655407	2021	CANYON FALLS MASTER COMMUNITY INC	Common Area@Zero Value .	-1	1	0
4837	655419	2021	LAKESIDE DFW ASSOCIATION INC	Common Area@Zero Value .	-1	1	0
4838	655447	2021	WMCi DALLAS I LLC C/O CHRIS TAYLOR	CORRECT VALUE PER COURT ORDER	-5747380	63747380	58000000
4839	655450	2021	RIVER WALK ASSOCIATION	Common Area@Zero Value .	-1	1	0
4840	655497	2021	HIDDEN COVE HOMEOWNERS ASSOCIATION, INC	Common Area@Zero Value .	-1	1	0

	A	B	C	D	E	F	G
1	Prop ID	Supp Yr	File As Name	Supp Desc	gl_assessed	prev_assessed	curr_assessed
4841	655509	2021	HIDDEN COVE HOMEOWNERS ASSOCIATION, INC	Common Area@Zero Value .	-1	1	0
4842	655547	2021	DARBY, JUDY SCOTT	LATE ADD OV65 (DARBY)	0	348000	348000
4843	655620	2021	CANYON FALLS MASTER COMMUNITY INC	Common Area@Zero Value .	-1	1	0
4844	655657	2021	KING FINANCIAL GROUP INC	DELETE FROM ROLL PER BPP	-37000	37000	0
4845	655688	2021	HIDDEN COVE HOMEOWNERS ASSOCIATION, INC	Common Area@Zero Value .	-1	1	0
4846	655899	2021	DENTON COUNTY	Common Area@Zero Value .	-1	1	0
4847	655926	2021	GLENMERE HOMEOWNERS ASSOCIATION INC	Common Area@Zero Value .	-1	1	0
4848	655933	2021	GLENMERE HOMEOWNERS ASSOCIATION INC	Common Area@Zero Value .	-1	1	0
4849	655997	2021	OAKS OF ARGYLE HOA, THE	Common Area@Zero Value .	-1	1	0
4850	656033	2021	GAJENDRA, ANIL KUMAR & THEJASWINI MOHAN	LATE ADD HS (GAJENDRA/MOHAN)	0	510027	510027
4851	656134	2021	HOA OF AVERY RANCH INC	Common Area@Zero Value .	-1	1	0
4852	656174	2021	HOA OF AVERY RANCH INC	Common Area@Zero Value .	-1	1	0
4853	656175	2021	HOA OF AVERY RANCH INC	Common Area@Zero Value .	-1	1	0
4854	656190	2021	HOA OF AVERY RANCH INC	Common Area@Zero Value .	-1	1	0

	A	B	C	D	E	F	G
1	Prop ID	Supp Yr	File As Name	Supp Desc	gl_assessed	prev_assessed	curr_assessed
4855	656191	2021	HOA OF AVERY RANCH INC	Common Area@Zero Value .	-1	1	0
4856	656192	2021	HOA OF AVERY RANCH INC	Common Area@Zero Value .	-1	1	0
4857	656213	2021	HOA OF AVERY RANCH INC	Common Area@Zero Value .	-1	1	0
4858	656237	2021	VERONA HOMEOWNERS ASSOCIATION	Common Area@Zero Value .	-1	1	0
4859	656266	2021	VERONA HOMEOWNERS ASSOCIATION	Common Area@Zero Value .	-1	1	0
4860	656267	2021	VERONA HOMEOWNERS ASSOCIATION	Common Area@Zero Value .	-1	1	0
4861	656283	2021	VERONA HOMEOWNERS ASSOCIATION	Common Area@Zero Value .	-1	1	0
4862	656310	2021	COHOON, JOHN R & REBECCA L	LATE ADD DP (COHOON)	0	330153	330153
4863	656312	2021	VERONA HOMEOWNERS ASSOCIATION	Common Area@Zero Value .	-1	1	0
4864	656348	2021	VERONA HOMEOWNERS ASSOCIATION	Common Area@Zero Value .	-1	1	0
4865	656349	2021	VERONA HOMEOWNERS ASSOCIATION	Common Area@Zero Value .	-1	1	0
4866	656359	2021	VERONA HOMEOWNERS ASSOCIATION	Common Area@Zero Value .	-1	1	0
4867	656425	2021	FINCHER'S BEND HOA	Common Area@Zero Value .	-1	1	0

	A	B	C	D	E	F	G
1	Prop ID	Supp Yr	File As Name	Supp Desc	gl_assessed	prev_assessed	curr_assessed
4868	656482	2021	PALOMA CREEK HOA INC	Common Area@Zero Value .	-1	1	0
4869	656658	2021	HOA OF AVERY RANCH INC	Common Area@Zero Value .	-1	1	0
4870	656659	2021	HOA OF AVERY RANCH INC	Common Area@Zero Value .	-1	1	0
4871	656724	2021	CHITTY, MATTHEW & CHERIS	CORRECT OWNERSHIP	0	22000	22000
4872	656787	2021	A-S 114 LANTANA TOWN CENTER LP	Common Area@Zero Value .	-1	1	0
4873	656787	2021	A-S 114 LANTANA TOWN CENTER LP	Common Area@Zero Value .	0	0	0
4874	656788	2021	A-S 114 LANTANA TOWN CENTER LP	Common Area@Zero Value .	-1	1	0
4875	656861	2021	STARSLIDE CUSTOM BUILDERS LLC	Common Area@Zero Value .	-1	1	0
4876	656943	2021	WINDSONG RANCH COMMUNITY ASSOCIATION INC	Common Area@Zero Value .	-1	1	0
4877	656944	2021	WINDSONG RANCH COMMUNITY ASSOCIATION INC	Common Area@Zero Value .	-1	1	0
4878	656945	2021	WINDSONG RANCH COMMUNITY ASSOCIATION INC	Common Area@Zero Value .	-1	1	0
4879	656946	2021	WINDSONG RANCH COMMUNITY ASSOCIATION INC	Common Area@Zero Value .	-1	1	0

	A	B	C	D	E	F	G
1	Prop ID	Supp Yr	File As Name	Supp Desc	gl_assessed	prev_assessed	curr_assessed
4880	656947	2021	WINDSONG RANCH COMMUNITY ASSOCIATION INC	Common Area@Zero Value .	-1	1	0
4881	656948	2021	WINDSONG RANCH COMMUNITY ASSOCIATION INC	Common Area@Zero Value .	-1	1	0
4882	656964	2021	DAN MCNAIRY EQUIPMENT LLC	UPC - UNDER PROTEST NOW CERTIFIED.	0	200846	200846
4883	657031	2021	FW BLUFFVIEW ESTATES RESIDENTIAL ASSOCIATION INC	Common Area@Zero Value .	-2	2	0
4884	657232	2021	THE PARKS AT RAIFORD CROSSING OWNER'S ASSOCIATION INC	Common Area@Zero Value .	-1	1	0
4885	657233	2021	THE PARKS AT RAIFORD CROSSING OWNER'S ASSOCIATION INC	Common Area@Zero Value .	-1	1	0
4886	657234	2021	CARROLLTON, CITY OF	Common Area@Zero Value .	-1	1	0
4887	657235	2021	THE PARKS AT RAIFORD CROSSING OWNER'S ASSOCIATION INC	Common Area@Zero Value .	-1	1	0
4888	657236	2021	THE PARKS AT RAIFORD CROSSING OWNER'S ASSOCIATION INC	Common Area@Zero Value .	-1	1	0

	A	B	C	D	E	F	G
1	Prop ID	Supp Yr	File As Name	Supp Desc	gl_assessed	prev_assessed	curr_assessed
4889	657260	2021	THE PARKS AT RAIFORD CROSSING OWNER'S ASSOCIATION INC	Common Area@Zero Value .	-1	1	0
4890	657261	2021	THE PARKS AT RAIFORD CROSSING OWNER'S ASSOCIATION INC	Common Area@Zero Value .	-1	1	0
4891	657288	2021	THE PARKS AT RAIFORD CROSSING OWNER'S ASSOCIATION INC	Common Area@Zero Value .	-1	1	0
4892	657289	2021	THE PARKS AT RAIFORD CROSSING OWNER'S ASSOCIATION INC	Common Area@Zero Value .	-1	1	0
4893	657295	2021	THE PARKS AT RAIFORD CROSSING OWNER'S ASSOCIATION INC	Common Area@Zero Value .	-1	1	0
4894	657296	2021	THE PARKS AT RAIFORD CROSSING OWNER'S ASSOCIATION INC	Common Area@Zero Value .	-1	1	0
4895	657346	2021	THE PARKS AT RAIFORD CROSSING OWNER'S ASSOCIATION INC	Common Area@Zero Value .	-1	1	0
4896	657347	2021	THE PARKS AT RAIFORD CROSSING OWNER'S ASSOCIATION INC	Common Area@Zero Value .	-1	1	0
4897	657348	2021	THE PARKS AT RAIFORD CROSSING OWNER'S ASSOCIATION INC	Common Area@Zero Value .	-1	1	0

	A	B	C	D	E	F	G
1	Prop ID	Supp Yr	File As Name	Supp Desc	gl_assessed	prev_assessed	curr_assessed
4898	657349	2021	THE PARKS AT RAIFORD CROSSING OWNER'S ASSOCIATION INC	Common Area@Zero Value .	-1	1	0
4899	657370	2021	STRICKLAND, DAVID A & CHUNG REA	PRORATE OFF OV65 FREEZE AMOUNT (STRICKLAND)	0	430194	430194
4900	657398	2021	THE PARKS AT RAIFORD CROSSING OWNER'S ASSOCIATION INC	Common Area@Zero Value .	-1	1	0
4901	657870	2021	ARTESIA COMMUNITY ASSOCIATION	Common Area@Zero Value .	-1	1	0
4902	657897	2021	MCGARY, KELDRICK & STEPHANIE	REMOVE DVHS AS OF 08/26/2021 (MCGARY)	0	369565	369565
4903	658131	2021	PCR COMMUNITY ASSOCIATION INC	Common Area@Zero Value .	-1	1	0
4904	658368	2021	SAVANNAH COMMUNITY ASSOC	Common Area@Zero Value .	-1	1	0
4905	658384	2021	SAVANNAH COMMUNITY ASSOC	Common Area@Zero Value .	-1	1	0
4906	658385	2021	SAVANNAH COMMUNITY ASSOC	Common Area@Zero Value .	-1	1	0
4907	658550	2021	PALOMA CREEK HOA INC	Common Area@Zero Value .	-1	1	0
4908	658550	2021	PALOMA CREEK HOA INC	Common Area@Zero Value .	0	0	0
4909	658596	2020	BAILEY, BENJAMIN & JESSICA MELO	LATE ADD HS (BAILEY)	0	322156	322156

	A	B	C	D	E	F	G
1	Prop ID	Supp Yr	File As Name	Supp Desc	gl_assessed	prev_assessed	curr_assessed
4910	658596	2021	BAILEY, BENJAMIN & JESSICA MELO	LATE ADD HS (BAILEY)	0	329127	329127
4911	658599	2021	PALOMA CREEK HOMEOWNERS ASSOCIATION INC	Common Area@Zero Value .	-1	1	0
4912	658813	2021	FIREWHEEL VILLAGE BUSINESS OWNERS ASSOCIATION	Common Area@Zero Value .	-1	1	0
4913	658831	2021	FLOWER MOUND, TOWN OF	Common Area@Zero Value .	-1	1	0
4914	658862	2021	NORTH CANALS AT GRAND PARK OWNER'S ASSOCIATION INC	Common Area@Zero Value .	-1	1	0
4915	658883	2021	ARCADIA CGP 1 LLC	Common Area@Zero Value .	-1	1	0
4916	658884	2021	NORTH CANALS AT GRAND PARK OWNER'S ASSOCIATION INC	Common Area@Zero Value .	-1	1	0
4917	658911	2021	NORTH CANALS AT GRAND PARK OWNER'S ASSOCIATION INC	Common Area@Zero Value .	-1	1	0
4918	658939	2021	NORTH CANALS AT GRAND PARK OWNER'S ASSOCIATION INC	Common Area@Zero Value .	-1	1	0
4919	659012	2021	THE CANALS AT GRAND PARK- SOUTH OWNERS' ASSOCIATION INC	Common Area@Zero Value .	-1	1	0

	A	B	C	D	E	F	G
1	Prop ID	Supp Yr	File As Name	Supp Desc	gl_assessed	prev_assessed	curr_assessed
4920	659013	2021	THE CANALS AT GRAND PARK-SOUTH OWNERS' ASSOCIATION INC	Common Area@Zero Value .	-1	1	0
4921	659018	2021	THE CANALS AT GRAND PARK-SOUTH OWNERS' ASSOCIATION INC	Common Area@Zero Value .	-1	1	0
4922	659019	2021	THE CANALS AT GRAND PARK-SOUTH OWNERS' ASSOCIATION INC	Common Area@Zero Value .	-1	1	0
4923	659027	2021	THE CANALS AT GRAND PARK-SOUTH OWNERS' ASSOCIATION INC	Common Area@Zero Value .	-1	1	0
4924	659052	2021	THE CANALS AT GRAND PARK-SOUTH OWNERS' ASSOCIATION INC	Common Area@Zero Value .	-1	1	0
4925	659061	2021	THE CANALS AT GRAND PARK-SOUTH OWNERS' ASSOCIATION INC	Common Area@Zero Value .	-1	1	0
4926	659070	2021	THE CANALS AT GRAND PARK-SOUTH OWNERS' ASSOCIATION INC	Common Area@Zero Value .	-1	1	0
4927	659080	2021	THE CANALS AT GRAND PARK-SOUTH OWNERS' ASSOCIATION INC	Common Area@Zero Value .	-1	1	0
4928	659093	2021	THE CANALS AT GRAND PARK-SOUTH OWNERS' ASSOCIATION INC	Common Area@Zero Value .	-1	1	0

	A	B	C	D	E	F	G
1	Prop ID	Supp Yr	File As Name	Supp Desc	gl_assessed	prev_assessed	curr_assessed
4929	659103	2021	THE CANALS AT GRAND PARK-SOUTH OWNERS' ASSOCIATION INC	Common Area@Zero Value .	-1	1	0
4930	659110	2021	THE CANALS AT GRAND PARK-SOUTH OWNERS' ASSOCIATION INC	Common Area@Zero Value .	-1	1	0
4931	659131	2021	BRENTWOOD - LITTLE ELM HOMEOWNERS' ASSOCIATION INC	Common Area@Zero Value .	-1	1	0
4932	659151	2021	BRENTWOOD-LITTLE ELM HOA INC	Common Area@Zero Value .	-1	1	0
4933	659152	2021	BRENTWOOD-LITTLE ELM HOA INC	Common Area@Zero Value .	-1	1	0
4934	659170	2021	BRENTWOOD-LITTLE ELM HOA INC	Common Area@Zero Value .	-1	1	0
4935	659260	2021	SUNSET POINTE I, LTD	Common Area@Zero Value .	-1	1	0
4936	659313	2021	SUNSET POINTE I, LTD	Common Area@Zero Value .	-1	1	0
4937	659342	2021	YOUCANFREEUS FOUNDATION	ADD EXEMPT STATUS	0	13290	13290
4938	659815	2021	NEWMAN VILLAGE HOMEOWNERS ASSOC INC	Common Area@Zero Value .	-1	1	0
4939	659830	2021	CALATLANTIC HOMES OF TEXAS INC	Common Area@Zero Value .	-1	1	0
4940	659862	2021	CALATLANTIC HOMES OF TEXAS INC	Common Area@Zero Value .	-1	1	0

	A	B	C	D	E	F	G
1	Prop ID	Supp Yr	File As Name	Supp Desc	gl_assessed	prev_assessed	curr_assessed
4941	659874	2021	CALATLANTIC HOMES OF TEXAS INC	Common Area@Zero Value .	-1	1	0
4942	659886	2021	CALATLANTIC HOMES OF TEXAS INC	Common Area@Zero Value .	-1	1	0
4943	659992	2021	CALATLANTIC HOMES OF TEXAS INC	Common Area@Zero Value .	-1	1	0
4944	660030	2021	CALATLANTIC HOMES OF TEXAS INC	Common Area@Zero Value .	-1	1	0
4945	660032	2021	CALATLANTIC HOMES OF TEXAS INC	Common Area@Zero Value .	-1	1	0
4946	660066	2021	PCR COMMUNITY ASSOCIATION INC	Common Area@Zero Value .	-1	1	0
4947	660067	2021	PCR COMMUNITY ASSOCIATION INC	Common Area@Zero Value .	-1	1	0
4948	660153	2021	LENNAR HOMES OF TEXAS LAND & CONSTRUCTION LTD	Common Area@Zero Value .	-1	1	0
4949	660207	2021	VICTRON STORES LP	CORRECT VALUE & REMOVE LATE PENALTY	-37171	101711	64540
4950	660258	2021	WINDSONG RANCH COMMUNITY ASSOCIATION INC	Common Area@Zero Value .	-1	1	0
4951	660259	2021	WINDSONG RANCH COMMUNITY ASSOCIATION INC	Common Area@Zero Value .	-1	1	0
4952	660260	2021	WINDSONG RANCH COMMUNITY ASSOCIATION INC	Common Area@Zero Value .	-1	1	0

	A	B	C	D	E	F	G
1	Prop ID	Supp Yr	File As Name	Supp Desc	gl_assessed	prev_assessed	curr_assessed
4953	660260	2021	WINDSONG RANCH COMMUNITY ASSOCIATION INC	Common Area@Zero Value .	0	0	0
4954	660516	2021	FC LEBANON II LLC	CORRECT VALUE PER COURT ORDER	-2000000	49000000	47000000
4955	660639	2021	CANYON FALLS MASTER COMMUNITY, INC	Common Area@Zero Value .	-1	1	0
4956	660645	2021	CANYON FALLS MASTER COMMUNITY, INC	Common Area@Zero Value .	-1	1	0
4957	660662	2020	ALI, SULAIMAN SULTAN & NILOFER NASRUDDIN	ADD TO ROLL UDI STATUS	-180963	361928	180965
4958	660662	2021	ALI, SULAIMAN SULTAN & NILOFER NASRUDDIN	FREEZE_REFREEZE	0	185001	185001
4959	660725	2021	HOMEOWNERS ASSOCIATION OF HOGAN'S GELN	Common Area@Zero Value .	-1	1	0
4960	660735	2021	HOMEOWNERS ASSOCIATION OF HOGAN'S GELN	Common Area@Zero Value .	-1	1	0
4961	660746	2021	HOMEOWNERS ASSOCIATION OF HOGAN'S GELN	Common Area@Zero Value .	-1	1	0
4962	660765	2021	HOMEOWNERS ASSOCIATION OF HOGAN'S GELN	Common Area@Zero Value .	-1	1	0
4963	660766	2021	HOMEOWNERS ASSOCIATION OF HOGAN'S GELN	Common Area@Zero Value .	-1	1	0
4964	660791	2021	WICHITA ESTATES SUBDIVISION HOMEOWNERS ASSOCIATION INC	Common Area@Zero Value .	-1	1	0

	A	B	C	D	E	F	G
1	Prop ID	Supp Yr	File As Name	Supp Desc	gl_assessed	prev_assessed	curr_assessed
4965	660807	2021	WICHITA ESTATES SUBDIVISION HOMEOWNERS ASSOCIATION INC	Common Area@Zero Value .	-1	1	0
4966	660811	2021	WICHITA ESTATES SUBDIVISION HOMEOWNERS ASSOCIATION INC	Common Area@Zero Value .	-1	1	0
4967	660962	2021	CANYON FALLS MASTER COMMUNITY INC	Common Area@Zero Value .	-1	1	0
4968	660974	2021	CANYON FALLS MASTER COMMUNITY INC	Common Area@Zero Value .	-1	1	0
4969	660994	2021	CANYON FALLS MASTER COMMUNITY INC	Common Area@Zero Value .	-1	1	0
4970	661009	2021	CANYON FALLS MASTER COMMUNITY INC	Common Area@Zero Value .	-1	1	0
4971	661078	2021	VILLAGE AT FRISCO LAKES COMMUNITY ASSOC INC	Common Area@Zero Value .	-1	1	0
4972	661079	2021	VILLAGE AT FRISCO LAKES COMMUNITY ASSOC INC	Common Area@Zero Value .	-1	1	0
4973	661122	2021	VILLAGE AT FRISCO LAKES COMMUNITY ASSOC INC	Common Area@Zero Value .	-1	1	0
4974	661123	2021	VILLAGE AT FRISCO LAKES COMMUNITY ASSOC INC	Common Area@Zero Value .	-1	1	0
4975	661151	2021	VILLAGE AT FRISCO LAKES COMMUNITY ASSOC INC	Common Area@Zero Value .	-1	1	0
4976	661152	2021	VILLAGE AT FRISCO LAKES COMMUNITY ASSOC INC	Common Area@Zero Value .	-1	1	0

	A	B	C	D	E	F	G
1	Prop ID	Supp Yr	File As Name	Supp Desc	gl_assessed	prev_assessed	curr_assessed
4977	661169	2021	UNDERWOOD, SAM JOHN JR	CHANGE REMOVE DATE FOR OV65 TO 12/31/2021	0	287649	287649
4978	661200	2021	HUNTERS GLEN RESIDENTIAL ASSOCIATION INC	Common Area@Zero Value	-1	1	0
4979	661201	2021	HUNTERS GLEN RESIDENTIAL ASSOCIATION INC	Common Area@Zero Value	-1	1	0
4980	661202	2021	HUNTERS GLEN RESIDENTIAL ASSOCIATION INC	Common Area@Zero Value	-1	1	0
4981	661207	2019	AMSTUTZ, RICHARD R & RHONDA J	LATE ADD HS (AMSTUTZ)	0	667325	667325
4982	661207	2020	AMSTUTZ, RICHARD R & RHONDA J	LATE ADD HS (AMSTUTZ)	0	672153	672153
4983	661207	2021	AMSTUTZ, RICHARD R & RHONDA J	LATE ADD HS (AMSTUTZ)	0	752127	752127
4984	661229	2021	HUNTERS GLEN RESIDENTIAL ASSOCIATION INC	Common Area@Zero Value	-1	1	0
4985	661230	2019	AVUTHU, VIJAYA BHASKAR REDDY & GURRAM, SUMALATHA	LATE ADD HS (AVUTHU)	0	614636	614636
4986	661230	2020	AVUTHU, VIJAYA BHASKAR REDDY & GURRAM, SUMALATHA	LATE ADD HS (AVUTHU)	0	654813	654813
4987	661230	2021	AVUTHU, VIJAYA BHASKAR REDDY & GURRAM, SUMALATHA	LATE ADD HS (AVUTHU)	0	660000	660000
4988	661258	2021	HUNTERS GLEN RESIDENTIAL ASSOCIATION INC	Common Area@Zero Value	-1	1	0

	A	B	C	D	E	F	G
1	Prop ID	Supp Yr	File As Name	Supp Desc	gl_assessed	prev_assessed	curr_assessed
4989	661259	2021	HUNTERS GLEN RESIDENTIAL ASSOCIATION INC	Common Area@Zero Value .	-1	1	0
4990	661287	2021	ROANOKE FAIRWAY RANCH RESIDENTIAL ASSOCIATION INC	Common Area@Zero Value .	-1	1	0
4991	661319	2021	ROANOKE FAIRWAY RANCH RESIDENTIAL ASSOCIATION INC	Common Area@Zero Value .	-1	1	0
4992	661327	2021	ROANOKE FAIRWAY RANCH RESIDENTIAL ASSOCIATION INC	Common Area@Zero Value .	-1	1	0
4993	661347	2021	ROANOKE FAIRWAY RANCH RESIDENTIAL ASSOCIATION INC	Common Area@Zero Value .	-1	1	0
4994	661355	2021	ROANOKE FAIRWAY RANCH RESIDENTIAL ASSOCIATION INC	Common Area@Zero Value .	-1	1	0
4995	661359	2021	ROANOKE, CITY OF	Common Area@Zero Value .	-1	1	0
4996	661417	2021	ROANOKE FAIRWAY RANCH RESIDENTIAL ASSOCIATION INC	Common Area@Zero Value .	-1	1	0
4997	661420	2021	ROANOKE, CITY OF	Common Area@Zero Value .	-1	1	0
4998	661421	2021	THE CITY OF ROANOKE TEXAS	Common Area@Zero Value .	-1	1	0

	A	B	C	D	E	F	G
1	Prop ID	Supp Yr	File As Name	Supp Desc	gl_assessed	prev_assessed	curr_assessed
4999	661443	2021	HOMEOWNERS ASSOCIATION OF HOGANS GLEN	Common Area@Zero Value .	-1	1	0
5000	661448	2021	HOMEOWNERS ASSOCIATION OF HOGANS GLEN	Common Area@Zero Value .	-1	1	0
5001	661450	2021	HOMEOWNERS ASSOCIATION OF HOGANS GLEN	Common Area@Zero Value .	-1	1	0
5002	661451	2021	HOMEOWNERS ASSOCIATION OF HOGANS GLEN	Common Area@Zero Value .	-1	1	0
5003	661452	2021	HOMEOWNERS ASSOCIATION OF HOGANS GLEN	Common Area@Zero Value .	-1	1	0
5004	661473	2021	TOWN OF TROPHY CLUB	Common Area@Zero Value .	-1	1	0
5005	661582	2021	CREEKSIDE AT AUSTIN WATERS HOMEOWNERS ASSOCIATION	Common Area@Zero Value .	-1	1	0
5006	661635	2021	CREEKSIDE AT AUSTIN WATERS HOMEOWNERS ASSOCIATION	Common Area@Zero Value .	-1	1	0
5007	661646	2021	CREEKSIDE AT AUSTIN WATERS HOMEOWNERS ASSOCIATION	Common Area@Zero Value .	-1	1	0
5008	661668	2021	CREEKSIDE AT AUSTIN WATERS HOMEOWNERS ASSOCIATION	Common Area@Zero Value .	-1	1	0
5009	661679	2021	CREEKSIDE AT AUSTIN WATERS HOMEOWNERS ASSOCIATION	Common Area@Zero Value .	-1	1	0

	A	B	C	D	E	F	G
1	Prop ID	Supp Yr	File As Name	Supp Desc	gl_assessed	prev_assessed	curr_assessed
5010	661705	2021	CREEKSIDE AT AUSTIN WATERS HOMEOWNERS ASSOCIATION	Common Area@Zero Value .	-1	1	0
5011	661880	2021	VILLAGE AT FRISCO LAKES COMMUNITY ASSOC INC	Common Area@Zero Value .	-1	1	0
5012	661902	2021	VILLAGE AT FRISCO LAKES COMMUNITY ASSOC INC	Common Area@Zero Value .	-1	1	0
5013	661903	2021	VILLAGE AT FRISCO LAKES COMMUNITY ASSOC INC	Common Area@Zero Value .	-1	1	0
5014	662141	2021	WILDRIDGE COMMUNITY ASSOCIATION, INC	Common Area@Zero Value .	-1	1	0
5015	662150	2021	WILDRIDGE COMMUNITY ASSOCIATION, INC	Common Area@Zero Value .	-1	1	0
5016	662190	2021	UNION PARK PHASE 1 LP	Common Area@Zero Value .	-1	1	0
5017	662191	2021	H4 LITTLE ELM LP	Common Area@Zero Value .	-1	1	0
5018	662192	2021	H4 LITTLE ELM LP	Common Area@Zero Value .	-1	1	0
5019	662237	2021	CHGC LLC	Common Area@Zero Value .	-1	1	0
5020	662238	2021	CHGC LLC	Common Area@Zero Value .	-1	1	0
5021	662335	2021	VILLAGE AT FRISCO LAKES COMMUNITY ASSOC INC	Common Area@Zero Value .	-1	1	0
5022	662351	2021	VILLAGE AT FRISCO LAKES COMMUNITY ASSOC INC	Common Area@Zero Value .	-1	1	0

	A	B	C	D	E	F	G
1	Prop ID	Supp Yr	File As Name	Supp Desc	gl_assessed	prev_assessed	curr_assessed
5023	662355	2021	VILLAGE AT FRISCO LAKES COMMUNITY ASSOC INC	Common Area@Zero Value .	-1	1	0
5024	662454	2021	CROSS OAK RANCH HOMEOWNERS ASSOCIATION	Common Area@Zero Value .	-1	1	0
5025	662528	2021	VALENCIA ON THE LAKE HOMEOWNER'S ASSOCIATION INC	Common Area@Zero Value .	-1	1	0
5026	662528	2021	VALENCIA ON THE LAKE HOMEOWNER'S ASSOCIATION INC	Common Area@Zero Value .	0	0	0
5027	662582	2021	VALENCIA ON THE LAKE HOMEOWNER'S ASSOCIATION INC	Common Area@Zero Value .	-1	1	0
5028	662598	2021	VALENCIA ON THE LAKE HOMEOWNER'S ASSOCIATION INC	Common Area@Zero Value .	-1	1	0
5029	662676	2021	VALENCIA ON THE LAKE, LP	Common Area@Zero Value .	-1	1	0
5030	662710	2021	VALENCIA ON THE LAKE, LP	Common Area@Zero Value .	-1	1	0
5031	662735	2021	LANTANA COMMUNITY ASSOC INC	Common Area@Zero Value .	-1	1	0
5032	662748	2021	WESTHAVEN HOA, INC	Common Area@Zero Value .	-1	1	0
5033	662755	2021	WESTHAVEN HOA, INC	Common Area@Zero Value .	-1	1	0

	A	B	C	D	E	F	G
1	Prop ID	Supp Yr	File As Name	Supp Desc	gl_assessed	prev_assessed	curr_assessed
5034	662757	2021	WESTHAVEN HOA, INC	Common Area@Zero Value .	-1	1	0
5035	664051	2021	VOC1B LLC	Common Area@Zero Value .	-1	1	0
5036	666715	2021	COMMUNITY MINERALS LLC	Wardlaw Supplement	0	640	640
5037	666836	2021	COMMUNITY MINERALS LLC	Wardlaw Supplement	0	120	120
5038	667282	2021	VOC1B LLC	Common Area@Zero Value .	-1	1	0
5039	667310	2021	HARVEST RESIDENTIAL COMMUNITY ASSOCIATION INC	Common Area@Zero Value .	-1	1	0
5040	667346	2021	HARVEST RESIDENTIAL COMMUNITY ASSOCIATION INC	Common Area@Zero Value .	-1	1	0
5041	667419	2021	HEALTH CARE REIT, INC	Common Area@Zero Value .	-1	1	0
5042	667421	2021	HEALTH CARE REIT, INC	Common Area@Zero Value .	-1	1	0
5043	667423	2021	RIVER WALK ASSOCIATION	Common Area@Zero Value .	-1	1	0
5044	667444	2021	PARKSIDE AT WOODLAKE HOMEOWNERS ASSOCIATION	Common Area@Zero Value .	-1	1	0
5045	667450	2021	PARKSIDE AT WOODLAKE HOMEOWNERS ASSOCIATION	Common Area@Zero Value .	-1	1	0
5046	667454	2021	PARKSIDE AT WOODLAKE HOMEOWNERS ASSOCIATION	Common Area@Zero Value .	-1	1	0

	A	B	C	D	E	F	G
1	Prop ID	Supp Yr	File As Name	Supp Desc	gl_assessed	prev_assessed	curr_assessed
5047	667468	2021	PARKSIDE AT WOODLAKE HOMEOWNERS ASSOCIATION	Common Area@Zero Value .	-1	1	0
5048	667533	2021	THE PARKS AT LEGACY HOMEOWNERS' ASSOCIATION INC	Common Area@Zero Value .	-1	1	0
5049	667540	2021	THE PARKS AT LEGACY HOMEOWNERS' ASSOCIATION INC	Common Area@Zero Value .	-1	1	0
5050	667553	2021	PROSPER, TOWN OF	Common Area@Zero Value .	-1	1	0
5051	667554	2021	THE PARKS AT LEGACY HOMEOWNERS' ASSOCIATION INC	Common Area@Zero Value .	-1	1	0
5052	667560	2021	THE PARKS AT LEGACY HOMEOWNERS' ASSOCIATION INC	Common Area@Zero Value .	-1	1	0
5053	667566	2021	THE PARKS AT LEGACY HOMEOWNERS' ASSOCIATION INC	Common Area@Zero Value .	-1	1	0
5054	667567	2021	THE PARKS AT LEGACY HOMEOWNERS' ASSOCIATION INC	Common Area@Zero Value .	-1	1	0
5055	667616	2021	RIVERSIDE POINT TOWNHOME OWNER'S ASSOCIATION INC	Common Area@Zero Value .	-1	1	0

	A	B	C	D	E	F	G
1	Prop ID	Supp Yr	File As Name	Supp Desc	gl_assessed	prev_assessed	curr_assessed
5056	667617	2021	RIVERSIDE POINT TOWNHOME OWNER'S ASSOCIATION INC	Common Area@Zero Value .	-1	1	0
5057	667636	2021	RIVERSIDE POINT TOWNHOME OWNER'S ASSOCIATION INC	Common Area@Zero Value .	-1	1	0
5058	667655	2021	RIVERSIDE POINT TOWNHOME OWNER'S ASSOCIATION INC	Common Area@Zero Value .	-1	1	0
5059	667674	2021	RIVERSIDE POINT TOWNHOME OWNER'S ASSOCIATION INC	Common Area@Zero Value .	-1	1	0
5060	667675	2021	RIVERSIDE POINT TOWNHOME OWNER'S ASSOCIATION INC	Common Area@Zero Value .	-1	1	0
5061	667719	2021	CORONA ARTESIA LLC	Common Area@Zero Value .	-1	1	0
5062	667720	2021	CORONA ARTESIA LLC	Common Area@Zero Value .	-1	1	0
5063	667721	2021	CORONA ARTESIA LLC	Common Area@Zero Value .	-1	1	0
5064	667722	2021	CORONA ARTESIA LLC	Common Area@Zero Value .	-1	1	0
5065	667723	2021	CORONA ARTESIA LLC	Common Area@Zero Value .	-1	1	0
5066	667724	2021	CORONA ARTESIA LLC	Common Area@Zero Value .	-1	1	0

	A	B	C	D	E	F	G
1	Prop ID	Supp Yr	File As Name	Supp Desc	gl_assessed	prev_assessed	curr_assessed
5067	667725	2021	CORONA ARTESIA LLC	Common Area@Zero Value .	-1	1	0
5068	667726	2021	CORONA ARTESIA LLC	Common Area@Zero Value .	-1	1	0
5069	667918	2021	GFB CROSS OAKS, LLC	Common Area@Zero Value .	-1	1	0
5070	668008	2021	ROBSON RANCH DENTON HOA	Common Area@Zero Value .	0	1	1
5071	668009	2021	ROBSON RANCH DENTON HOA	Common Area@Zero Value .	0	1	1
5072	668123	2021	ELEY, TERRI	LATE ADD DP (ELEY)	0	275837	275837
5073	668176	2021	PONDER, TOWN OF	Common Area@Zero Value .	-1	1	0
5074	668366	2021	PALOMA CREEK HOA INC	Common Area@Zero Value .	-1	1	0
5075	668465	2021	DOLLAR TREE STORES, INC	REMOVE LATE PENALTY	0	221800	221800
5076	668832	2021	GULF-COLORADO & SANTE FE RR	Common Area@Zero Value .	-1	1	0
5077	668834	2021	GULF-COLORADO & SANTE FE RR	Common Area@Zero Value .	-1	1	0
5078	669071	2021	CB/TITTLE LTD ETAL	Common Area@Zero Value .	-1	1	0
5079	669130	2021	CANYON FALLS MASTER COMMUNITY, INC	Common Area@Zero Value .	-1	1	0
5080	669164	2021	CANYON FALLS MASTER COMMUNITY, INC	Common Area@Zero Value .	-1	1	0

	A	B	C	D	E	F	G
1	Prop ID	Supp Yr	File As Name	Supp Desc	gl_assessed	prev_assessed	curr_assessed
5081	669172	2021	CANYON FALLS MASTER COMMUNITY, INC	Common Area@Zero Value .	-1	1	0
5082	669245	2021	CL/RPG LAND CO LP	Common Area@Zero Value .	-1	1	0
5083	669246	2021	CL/RPG LAND CO LP	Common Area@Zero Value .	-1	1	0
5084	669254	2021	CL/RPG LAND CO LP	Common Area@Zero Value .	-1	1	0
5085	669277	2021	CL/RPG LAND CO LP	Common Area@Zero Value .	-1	1	0
5086	669282	2021	CL/RPG LAND CO LP	Common Area@Zero Value .	-1	1	0
5087	669299	2019	HICKS, MICHAEL LEE & LINDA GAIL	LATE ADD HS (HICKS)	0	291427	291427
5088	669299	2020	HICKS, MICHAEL LEE & LINDA GAIL	LATE ADD HS (HICKS)	0	291424	291424
5089	669299	2021	HICKS, MICHAEL LEE & LINDA GAIL	LATE ADD HS (HICKS)	0	289269	289269
5090	669336	2021	HICKORY WATERVIEW ESTATES HOA, INC	Common Area@Zero Value .	-1	1	0
5091	669433	2021	UNION PARK PHASE 1 LP	Common Area@Zero Value .	-1	1	0
5092	669443	2021	H4 LITTLE ELM LP	Common Area@Zero Value .	-1	1	0
5093	669445	2021	UNION PARK PHASE 1 LP	Common Area@Zero Value .	-1	1	0

	A	B	C	D	E	F	G
1	Prop ID	Supp Yr	File As Name	Supp Desc	gl_assessed	prev_assessed	curr_assessed
5094	669491	2021	UNION PARK PHASE 1 LP	Common Area@Zero Value .	-1	1	0
5095	669546	2021	UNION PARK PHASE 1 LP	Common Area@Zero Value .	-1	1	0
5096	669580	2021	UNION PARK PHASE 1 LP	Common Area@Zero Value .	-1	1	0
5097	669603	2021	UNION PARK PHASE 1 LP	Common Area@Zero Value .	-1	1	0
5098	669604	2021	UNION PARK PHASE 1 LP	Common Area@Zero Value .	-1	1	0
5099	669605	2021	UNION PARK PHASE 1 LP	Common Area@Zero Value .	-1	1	0
5100	669615	2021	UNION PARK PHASE 1 LP	Common Area@Zero Value .	-1	1	0
5101	669626	2021	UNION PARK PHASE 1 LP	Common Area@Zero Value .	-1	1	0
5102	669653	2021	UNION PARK PHASE 1 LP	Common Area@Zero Value .	-1	1	0
5103	669664	2021	UNION PARK PHASE 1 LP	Common Area@Zero Value .	-1	1	0
5104	669672	2021	UNION PARK PHASE 1 LP	Common Area@Zero Value .	-1	1	0
5105	669679	2021	UNION PARK PHASE 1 LP	Common Area@Zero Value .	-1	1	0
5106	669693	2021	SMITH, BRANDON L & SHANON S	LATE ADD HS (SMITH)	0	431992	431992

	A	B	C	D	E	F	G
1	Prop ID	Supp Yr	File As Name	Supp Desc	gl_assessed	prev_assessed	curr_assessed
5107	669694	2021	UNION PARK PHASE 1 LP	Common Area@Zero Value .	-1	1	0
5108	669726	2021	UNION PARK PHASE 1 LP	Common Area@Zero Value .	-1	1	0
5109	669737	2021	UNION PARK PHASE 1 LP	Common Area@Zero Value .	-1	1	0
5110	669738	2021	UNION PARK PHASE 1 LP	Common Area@Zero Value .	-1	1	0
5111	669762	2021	UNION PARK PHASE 1 LP	Common Area@Zero Value .	-1	1	0
5112	669773	2021	UNION PARK PHASE 1 LP	Common Area@Zero Value .	-1	1	0
5113	669782	2021	UNION PARK PHASE 1 LP	Common Area@Zero Value .	-1	1	0
5114	669792	2021	UNION PARK PHASE 1 LP	Common Area@Zero Value .	-1	1	0
5115	669810	2021	UNION PARK PHASE 1 LP	Common Area@Zero Value .	-1	1	0
5116	669820	2021	UNION PARK PHASE 1 LP	Common Area@Zero Value .	-1	1	0
5117	669855	2021	THE TRIBUTE OWNERS ASSOCIATION INC	Common Area@Zero Value .	-1	1	0
5118	670008	2021	RCM HIGHLANDS LP	Common Area@Zero Value .	-1	1	0
5119	670009	2021	RCM HIGHLANDS LP	Common Area@Zero Value .	-1	1	0

	A	B	C	D	E	F	G
1	Prop ID	Supp Yr	File As Name	Supp Desc	gl_assessed	prev_assessed	curr_assessed
5120	670015	2021	ROANOKE FAIRWAY RANCH RESIDENTIAL ASSOCIATION INC	Common Area@Zero Value .	-1	1	0
5121	670164	2021	DENTON COUNTY FRESH WATER SUPPLY DIST NO 10	Common Area@Zero Value .	-1	1	0
5122	670203	2021	SAVANNAH COMMUNITY ASSOC	Common Area@Zero Value .	-1	1	0
5123	670227	2021	DENTON COUNTY FRESH WATER SUPPLY DIST NO 10	Common Area@Zero Value .	-1	1	0
5124	670254	2021	SAVANNAH COMMUNITY ASSOC	Common Area@Zero Value .	-1	1	0
5125	670265	2021	DENTON COUNTY FRESH WATER SUPPLY DIST NO 10	Common Area@Zero Value .	-1	1	0
5126	670367	2021	SHADDOCK CREEK ESTATES PH 5 & 6 HOA, INC	Common Area@Zero Value .	-1	1	0
5127	670386	2021	FRISCO, CITY OF	Common Area@Zero Value .	-1	1	0
5128	670387	2021	SHADDOCK CREEK ESTATES PH 5 & 6 HOA, INC	Common Area@Zero Value .	-1	1	0
5129	670413	2021	CALATLANTIC HOMES OF TEXAS INC	Common Area@Zero Value .	-1	1	0
5130	670443	2021	CALATLANTIC HOMES OF TEXAS INC	Common Area@Zero Value .	-1	1	0
5131	670451	2021	CALATLANTIC HOMES OF TEXAS INC	Common Area@Zero Value .	-1	1	0
5132	670544	2021	SAVANNAH COMMUNITY ASSOC	Common Area@Zero Value .	-1	1	0

	A	B	C	D	E	F	G
1	Prop ID	Supp Yr	File As Name	Supp Desc	gl_assessed	prev_assessed	curr_assessed
5133	670555	2021	SAVANNAH COMMUNITY ASSOC	Common Area@Zero Value .	-1	1	0
5134	670562	2021	SAVANNAH COMMUNITY ASSOC	Common Area@Zero Value .	-1	1	0
5135	670571	2021	SAVANNAH COMMUNITY ASSOC	Common Area@Zero Value .	-1	1	0
5136	670572	2021	SAVANNAH COMMUNITY ASSOC	Common Area@Zero Value .	-1	1	0
5137	670626	2021	SAVANNAH COMMUNITY ASSOC	Common Area@Zero Value .	-1	1	0
5138	670632	2021	SAVANNAH COMMUNITY ASSOC	Common Area@Zero Value .	-1	1	0
5139	670674	2020	AMPLIFIED INVESTMENTS, LLC	CORRECT VALUE PER COURT ORDER	-80000	730000	650000
5140	671184	2021	HARVEST RESIDENTIAL COMMUNITY ASSOCIATION INC	Common Area@Zero Value .	-1	1	0
5141	671195	2021	HARVEST RESIDENTIAL COMMUNITY ASSOCIATION INC	Common Area@Zero Value .	-1	1	0
5142	671199	2021	HARVEST RESIDENTIAL COMMUNITY ASSOCIATION INC	Common Area@Zero Value .	-1	1	0
5143	671229	2021	HARVEST RESIDENTIAL COMMUNITY ASSOCIATION INC	Common Area@Zero Value .	-1	1	0

	A	B	C	D	E	F	G
1	Prop ID	Supp Yr	File As Name	Supp Desc	gl_assessed	prev_assessed	curr_assessed
5144	671252	2021	HARVEST RESIDENTIAL COMMUNITY ASSOCIATION INC	Common Area@Zero Value .	-1	1	0
5145	671279	2021	HARVEST RESIDENTIAL COMMUNITY ASSOCIATION INC	Common Area@Zero Value .	-1	1	0
5146	671314	2021	HARVEST RESIDENTIAL COMMUNITY ASSOCIATION INC	Common Area@Zero Value .	-1	1	0
5147	671328	2021	HARVEST RESIDENTIAL COMMUNITY ASSOCIATION INC	Common Area@Zero Value .	-1	1	0
5148	671329	2021	HARVEST RESIDENTIAL COMMUNITY ASSOCIATION INC	Common Area@Zero Value .	-1	1	0
5149	671330	2021	HARVEST RESIDENTIAL COMMUNITY ASSOCIATION INC	Common Area@Zero Value .	-1	1	0
5150	671331	2021	HARVEST RESIDENTIAL COMMUNITY ASSOCIATION INC	Common Area@Zero Value .	-1	1	0
5151	671532	2021	O.F. PROPERTY OWNERS ASSOCIATION INC	Common Area@Zero Value .	-1	1	0
5152	671552	2021	O.F. PROPERTY OWNERS ASSOCIATION INC	Common Area@Zero Value .	-1	1	0
5153	671561	2021	O.F. PROPERTY OWNERS ASSOCIATION INC	Common Area@Zero Value .	-1	1	0

	A	B	C	D	E	F	G
1	Prop ID	Supp Yr	File As Name	Supp Desc	gl_assessed	prev_assessed	curr_assessed
5154	671562	2021	O.F. PROPERTY OWNERS ASSOCIATION INC	Common Area@Zero Value .	-1	1	0
5155	671566	2021	O.F. PROPERTY OWNERS ASSOCIATION INC	Common Area@Zero Value .	-1	1	0
5156	671582	2021	O.F. PROPERTY OWNERS ASSOCIATION INC	Common Area@Zero Value .	-1	1	0
5157	671583	2021	O.F. PROPERTY OWNERS ASSOCIATION INC	Common Area@Zero Value .	-1	1	0
5158	671608	2021	O.F. PROPERTY OWNERS ASSOCIATION INC	Common Area@Zero Value .	-1	1	0
5159	671621	2021	O.F. PROPERTY OWNERS ASSOCIATION INC	Common Area@Zero Value .	-1	1	0
5160	671622	2021	O.F. PROPERTY OWNERS ASSOCIATION INC	Common Area@Zero Value .	-1	1	0
5161	671628	2021	CASTLE HILLS MASTER ASSOCIATION, INC	Common Area@Zero Value .	-1	1	0
5162	671648	2021	CASTLE HILLS MASTER ASSOCIATION, INC	Common Area@Zero Value .	-1	1	0
5163	671650	2021	CASTLE HILLS MASTER ASSOCIATION, INC	Common Area@Zero Value .	-1	1	0
5164	671651	2021	CASTLE HILLS MASTER ASSOCIATION, INC	Common Area@Zero Value .	-1	1	0
5165	671668	2021	CASTLE HILLS MASTER ASSOCIATION, INC	Common Area@Zero Value .	-1	1	0
5166	671678	2021	CASTLE HILLS MASTER ASSOCIATION, INC	Common Area@Zero Value .	-1	1	0

	A	B	C	D	E	F	G
1	Prop ID	Supp Yr	File As Name	Supp Desc	gl_assessed	prev_assessed	curr_assessed
5167	671690	2021	CASTLE HILLS MASTER ASSOCIATION, INC	Common Area@Zero Value .	-1	1	0
5168	671707	2021	CASTLE HILLS MASTER ASSOCIATION, INC	Common Area@Zero Value .	-1	1	0
5169	671729	2021	CASTLE HILLS MASTER ASSOCIATION, INC	Common Area@Zero Value .	-1	1	0
5170	671748	2021	CASTLE HILLS MASTER ASSOCIATION, INC	Common Area@Zero Value .	-1	1	0
5171	671760	2021	CASTLE HILLS MASTER ASSOCIATION, INC	Common Area@Zero Value .	-1	1	0
5172	671772	2021	CASTLE HILLS MASTER ASSOCIATION, INC	Common Area@Zero Value .	-1	1	0
5173	671780	2021	CASTLE HILLS MASTER ASSOCIATION, INC	Common Area@Zero Value .	-1	1	0
5174	671793	2021	CASTLE HILLS MASTER ASSOCIATION, INC	Common Area@Zero Value .	-1	1	0
5175	671810	2021	CASTLE HILLS MASTER ASSOCIATION, INC	Common Area@Zero Value .	-1	1	0
5176	671858	2019	NORTH TEXAS EMERGENCY PHYSICIANS, PA	DELETE FROM ROLL PER BPP	-285528	285528	0
5177	671915	2021	COBB FARM HOMEOWNERS ASSOCIATION INC	Common Area@Zero Value .	-1	1	0
5178	671942	2021	COBB FARM HOMEOWNERS ASSOCIATION INC	Common Area@Zero Value .	-1	1	0
5179	672150	2021	CTMGT FRISCO HILLS 2B, 5A, 5B FL-2 LLC	Common Area@Zero Value .	-1	1	0

	A	B	C	D	E	F	G
1	Prop ID	Supp Yr	File As Name	Supp Desc	gl_assessed	prev_assessed	curr_assessed
5180	672171	2021	NEWMAN VILLAGE HOMEOWNERS ASSOC INC	Common Area@Zero Value .	-1	1	0
5181	672187	2019	DESARAJU, SRAVYA & GANDU, NAGARJUN	LATE ADD HS (GANDU)	0	946647	946647
5182	672187	2020	DESARAJU, SRAVYA & GANDU, NAGARJUN	LATE ADD HS (GANDU)	0	952601	952601
5183	672187	2021	DESARAJU, SRAVYA & GANDU, NAGARJUN	LATE ADD HS (GANDU)	0	1037186	1037186
5184	672263	2021	NEWMAN VILLAGE HOMEOWNERS ASSOC INC	Common Area@Zero Value .	-1	1	0
5185	672264	2021	NEWMAN VILLAGE HOMEOWNERS ASSOC INC	Common Area@Zero Value .	-1	1	0
5186	672273	2021	NEWMAN VILLAGE HOMEOWNERS ASSOC INC	Common Area@Zero Value .	-1	1	0
5187	672280	2021	LEWIS, TERRY ADOLPHUS & VALLIER, RAYMOND EARL	Common Area@Zero Value .	-1	1	0
5188	672285	2021	NEWMAN VILLAGE HOMEOWNERS ASSOC INC	Common Area@Zero Value .	-1	1	0
5189	672286	2021	NEWMAN VILLAGE HOMEOWNERS ASSOC INC	Common Area@Zero Value .	-1	1	0
5190	672298	2021	VERONA HOMEOWNERS ASSOCIATION	Common Area@Zero Value .	-1	1	0
5191	672299	2021	VERONA HOMEOWNERS ASSOCIATION	Common Area@Zero Value .	-1	1	0
5192	672300	2021	VERONA HOMEOWNERS ASSOCIATION	Common Area@Zero Value .	-1	1	0

	A	B	C	D	E	F	G
1	Prop ID	Supp Yr	File As Name	Supp Desc	gl_assessed	prev_assessed	curr_assessed
5193	672335	2021	SCE HOMEOWNER ASSOCIATION	Common Area@Zero Value .	-1	1	0
5194	672336	2021	SCE HOMEOWNERS ASSOCIATION INC	Common Area@Zero Value .	-1	1	0
5195	672368	2021	SCE HOMEOWNER ASSOCIATION	Common Area@Zero Value .	-1	1	0
5196	672372	2021	SCE HOMEOWNER ASSOCIATION	Common Area@Zero Value .	-1	1	0
5197	672373	2021	SCE HOMEOWNER ASSOCIATION	Common Area@Zero Value .	-1	1	0
5198	672463	2021	NEWMAN VILLAGE HOMEOWNERS ASSOC INC	Common Area@Zero Value .	-1	1	0
5199	672473	2021	KROGER TEXAS LP	CORRECT VALUE PER COURT ORDER	-1009139	6727590	5718451
5200	672491	2021	ROBSON DENTON DEV LP	Common Area@Zero Value .	-1	1	0
5201	672492	2021	ROBSON DENTON DEV LP	Common Area@Zero Value .	-1	1	0
5202	672493	2021	ROBSON DENTON DEV LP	Common Area@Zero Value .	-1	1	0
5203	672497	2021	ROBSON DENTON DEV LP	Common Area@Zero Value .	-1	1	0
5204	672525	2021	ROBSON DENTON DEV LP	Common Area@Zero Value .	-1	1	0
5205	672531	2021	ROBSON DENTON DEV LP	Common Area@Zero Value .	-1	1	0

	A	B	C	D	E	F	G
1	Prop ID	Supp Yr	File As Name	Supp Desc	gl_assessed	prev_assessed	curr_assessed
5206	672555	2021	ROBSON DENTON DEV LP	Common Area@Zero Value .	-1	1	0
5207	672585	2021	ROBSON DENTON DEV LP	Common Area@Zero Value .	-1	1	0
5208	672586	2021	ROBSON DENTON DEV LP	Common Area@Zero Value .	-1	1	0
5209	672731	2021	CORONA ARTESIA LLC	Common Area@Zero Value .	-1	1	0
5210	672732	2021	CORONA ARTESIA LLC	Common Area@Zero Value .	-1	1	0
5211	672745	2021	GRANT & ELMS CO, LLC, DBA, VAQUERO DEVELOPEMENT	Common Area@Zero Value .	-1	1	0
5212	672761	2021	SANGER LAND DEVELOPMENT LLC	Common Area@Zero Value .	-1	1	0
5213	672762	2021	SANGER CIRCLE HOMEOWNER'S ASSOCIATION	Common Area@Zero Value .	-1	1	0
5214	672768	2021	SANGER LAND DEVELOPMENT LLC	Common Area@Zero Value .	-1	1	0
5215	672881	2021	WILDRIDGE COMMUNITY ASSOCIATION, INC	Common Area@Zero Value .	-1	1	0
5216	672893	2021	WILDRIDGE COMMUNITY ASSOCIATION, INC	Common Area@Zero Value .	-1	1	0
5217	672910	2021	WILDRIDGE COMMUNITY ASSOCIATION, INC	Common Area@Zero Value .	-1	1	0
5218	672911	2021	WILDRIDGE COMMUNITY ASSOCIATION, INC	Common Area@Zero Value .	-1	1	0

	A	B	C	D	E	F	G
1	Prop ID	Supp Yr	File As Name	Supp Desc	gl_assessed	prev_assessed	curr_assessed
5219	672949	2021	WILDRIDGE COMMUNITY ASSOCIATION, INC	Common Area@Zero Value .	-1	1	0
5220	672960	2021	WILDRIDGE COMMUNITY ASSOCIATION, INC	Common Area@Zero Value .	-1	1	0
5221	672967	2021	WILDRIDGE COMMUNITY ASSOCIATION, INC	Common Area@Zero Value .	-1	1	0
5222	672968	2021	WILDRIDGE COMMUNITY ASSOCIATION, INC	Common Area@Zero Value .	-1	1	0
5223	674217	2021	DENTON COUNTY FRESH WATER SUPPLY DIST NO 7	Common Area@Zero Value .	-1	1	0
5224	674301	2021	ARROWBROOKE HOMEOWNERS ASSOCIATION INC	Common Area@Zero Value .	-1	1	0
5225	674354	2021	HARDEMAN ESTATES HOMEOWNERS ASSOCIATION INC	Common Area@Zero Value .	-1	1	0
5226	674357	2021	TOWN CENTER OF AUSTIN RANCH NO. 1 INC	Common Area@Zero Value .	-1	1	0
5227	674374	2021	PCR COMMUNITY ASSOCIATION INC	Common Area@Zero Value .	-1	1	0
5228	674396	2021	PCR COMMUNITY ASSOCIATION INC	Common Area@Zero Value .	-1	1	0
5229	674397	2021	PCR COMMUNITY ASSOCIATION INC	Common Area@Zero Value .	-1	1	0
5230	674411	2021	PCR COMMUNITY ASSOCIATION INC	Common Area@Zero Value .	-1	1	0

	A	B	C	D	E	F	G
1	Prop ID	Supp Yr	File As Name	Supp Desc	gl_assessed	prev_assessed	curr_assessed
5231	674415	2021	PCR COMMUNITY ASSOCIATION INC	Common Area@Zero Value .	-1	1	0
5232	674440	2021	KROGER TEXAS LP	CORRECT VALUE PER COURT ORDER	-998187	6654576	5656389
5233	674480	2021	ARROWBROOKE HOMEOWNERS ASSOCIATION INC	Common Area@Zero Value .	-1	1	0
5234	674537	2021	ARROWBROOKE HOMEOWNERS ASSOCIATION INC	Common Area@Zero Value .	-1	1	0
5235	674577	2021	ARROWBROOKE HOMEOWNERS ASSOCIATION INC	Common Area@Zero Value .	-1	1	0
5236	674815	2021	LITTLE ELM, TOWN OF	Common Area@Zero Value .	-1	1	0
5237	675147	2021	RIVENDALE BY THE LAKE OWNERS ASSOCIATION	Common Area@Zero Value .	-1	1	0
5238	675148	2021	RIVENDALE BY THE LAKE OWNERS ASSOCIATION	Common Area@Zero Value .	-1	1	0
5239	675209	2021	SUGAR RIDGE WINERY, LLC	DELETE FROM ROLL PER BPP	-3445	3445	0
5240	675213	2020	PREMIER WEST HOSPITALITY CORPORATION	CORRECT VALUE PER COURT ORDER	-2133337	6258337	4125000
5241	675213	2021	PREMIER WEST HOSPITALITY CORPORATION	CORRECT VALUE PER COURT ORDER	-4580222	7880222	3300000

	A	B	C	D	E	F	G
1	Prop ID	Supp Yr	File As Name	Supp Desc	gl_assessed	prev_assessed	curr_assessed
5242	675224	2021	LAER TRAMS - THE RIVERWALK FLOWER MOUND LLC	Common Area@Zero Value .	-1	1	0
5243	675225	2021	LAER TRAMS - THE RIVERWALK FLOWER MOUND LLC	Common Area@Zero Value .	-1	1	0
5244	675226	2021	LAER TRAMS - THE RIVERWALK FLOWER MOUND LLC	Common Area@Zero Value .	-1	1	0
5245	675235	2021	LAER TRAMS - THE RIVERWALK FLOWER MOUND LLC	Common Area@Zero Value .	-1	1	0
5246	675236	2021	LAER TRAMS - THE RIVERWALK FLOWER MOUND LLC	Common Area@Zero Value .	-1	1	0
5247	675244	2021	LAER TRAMS - THE RIVERWALK FLOWER MOUND LLC	Common Area@Zero Value .	-1	1	0
5248	675253	2021	LAER TRAMS - THE RIVERWALK FLOWER MOUND LLC	Common Area@Zero Value .	-1	1	0
5249	675254	2021	LAER TRAMS - THE RIVERWALK FLOWER MOUND LLC	Common Area@Zero Value .	-1	1	0
5250	675255	2021	LAER TRAMS - THE RIVERWALK FLOWER MOUND LLC	Common Area@Zero Value .	-1	1	0

	A	B	C	D	E	F	G
1	Prop ID	Supp Yr	File As Name	Supp Desc	gl_assessed	prev_assessed	curr_assessed
5251	675271	2021	LAER TRAMS - THE RIVERWALK FLOWER MOUND LLC	Common Area@Zero Value .	-1	1	0
5252	675272	2021	LAER TRAMS - THE RIVERWALK FLOWER MOUND LLC	Common Area@Zero Value .	-1	1	0
5253	675273	2021	LAER TRAMS - THE RIVERWALK FLOWER MOUND LLC	Common Area@Zero Value .	-1	1	0
5254	675274	2021	LAER TRAMS - THE RIVERWALK FLOWER MOUND LLC	Common Area@Zero Value .	-1	1	0
5255	675279	2021	KHAN, AYSHA	CORRECT OWNERSHIP	0	326812	326812
5256	675283	2021	LAER TRAMS - THE RIVERWALK FLOWER MOUND LLC	Common Area@Zero Value .	-1	1	0
5257	675284	2021	LAER TRAMS - THE RIVERWALK FLOWER MOUND LLC	Common Area@Zero Value .	-1	1	0
5258	675285	2021	LAER TRAMS - THE RIVERWALK FLOWER MOUND LLC	Common Area@Zero Value .	-1	1	0
5259	675333	2021	ROYAL RESTORATION	DELETE FROM ROLL PER BPP	-16918	16918	0
5260	675469	2021	WDP INVESTMENT PARTNERSHIP LP	Common Area@Zero Value .	-1	1	0

	A	B	C	D	E	F	G
1	Prop ID	Supp Yr	File As Name	Supp Desc	gl_assessed	prev_assessed	curr_assessed
5261	675485	2021	HIDDEN COVE HOMEOWNERS ASSOCIATION, INC	Common Area@Zero Value .	-1	1	0
5262	675524	2021	ROBSON DENTON DEV LP	Common Area@Zero Value .	-1	1	0
5263	675659	2021	LEWISVILLE HILLS OF VISTA RIDGE HOMEOWNERS' ASSOCIATION INC	Common Area@Zero Value .	-1	1	0
5264	675671	2021	AUGUSTUS, ALVIN	LATE ADD DV4 (AUGUSTUS)	0	468000	468000
5265	675698	2021	THE PRESERVE AT PECAN CREEK HOMEOWNERS ASSOCIATION INC	Common Area@Zero Value .	-1	1	0
5266	675746	2021	CADG BELLEVILLE VILLAGE LLC	Common Area@Zero Value .	-1	1	0
5267	675747	2021	CADG BELLEVILLE VILLAGE LLC	Common Area@Zero Value .	-1	1	0
5268	675791	2021	HMH LIFESTYLES LP	Common Area@Zero Value .	-1	1	0
5269	675841	2021	CADG LAKEWOOD HILLS WEST LLC	Common Area@Zero Value .	-1	1	0
5270	675932	2021	CADG LAKEWOOD HILLS WEST LLC	Common Area@Zero Value .	-1	1	0
5271	676057	2021	AUSTIN HILLS PARTNERS LP	Common Area@Zero Value .	-1	1	0
5272	676076	2021	AUSTIN HILLS PARTNERS LP	Common Area@Zero Value .	-1	1	0

	A	B	C	D	E	F	G
1	Prop ID	Supp Yr	File As Name	Supp Desc	gl_assessed	prev_assessed	curr_assessed
5273	676122	2021	SUNSET POINTE I, LTD	Common Area@Zero Value .	-1	1	0
5274	676188	2020	FXB DALLAS LLC	DELETE FROM ROLL PER BPP	-51500	51500	0
5275	676188	2021	FXB DALLAS LLC	DELETE FROM ROLL PER BPP	-51500	51500	0
5276	676241	2021	TEASLEY TRAILS OWNERS ASSOCIATION	Common Area@Zero Value .	-1	1	0
5277	676260	2021	TEASLEY TRAILS OWNERS ASSOCIATION	Common Area@Zero Value .	-1	1	0
5278	676287	2021	TEASLEY TRAILS OWNERS ASSOCIATION	Common Area@Zero Value .	-1	1	0
5279	676292	2021	WILLIAMS, ROQUE & SHELBA	FREEZE_REFREEZE	0	316045	316045
5280	676320	2021	TEASLEY TRAILS OWNERS ASSOCIATION	Common Area@Zero Value .	-1	1	0
5281	676324	2021	TEASLEY TRAILS OWNERS ASSOCIATION	Common Area@Zero Value .	-1	1	0
5282	676349	2021	TEASLEY TRAILS OWNERS ASSOCIATION	Common Area@Zero Value .	-1	1	0
5283	676371	2021	TEASLEY TRAILS OWNERS ASSOCIATION	Common Area@Zero Value .	-1	1	0
5284	676376	2021	TEASLEY TRAILS OWNERS ASSOCIATION	Common Area@Zero Value .	-1	1	0
5285	676377	2021	TEASLEY TRAILS OWNERS ASSOCIATION	Common Area@Zero Value .	-1	1	0

	A	B	C	D	E	F	G
1	Prop ID	Supp Yr	File As Name	Supp Desc	gl_assessed	prev_assessed	curr_assessed
5286	676460	2021	KINGSWOOD VILLAGE & TRAILS HOMEOWNERS ASSOCIATION	Common Area@Zero Value .	-1	1	0
5287	676461	2021	KINGSWOOD VILLAGE & TRAILS HOMEOWNERS ASSOCIATION	Common Area@Zero Value .	-1	1	0
5288	676462	2021	KINGSWOOD VILLAGE & TRAILS HOMEOWNERS ASSOCIATION	Common Area@Zero Value .	-1	1	0
5289	676482	2020	RACETRAC PETROLEUM INC	CORRECT VALUE PER COURT ORDER	-131372	547385	416013
5290	676545	2021	SADDLEWOOD HOMEOWNER'S ASSOCIATION INC	Common Area@Zero Value .	-1	1	0
5291	676554	2021	SADDLEWOOD HOMEOWNER'S ASSOCIATION INC	Common Area@Zero Value .	-1	1	0
5292	676555	2021	SADDLEWOOD HOMEOWNER'S ASSOCIATION INC	Common Area@Zero Value .	-1	1	0
5293	676565	2021	SADDLEWOOD HOMEOWNER'S ASSOCIATION INC	Common Area@Zero Value .	-1	1	0
5294	676574	2021	SADDLE OAK INVESTMENTS LLC	Common Area@Zero Value .	-1	1	0
5295	676575	2021	SADDLE OAK INVESTMENTS LLC	Common Area@Zero Value .	-1	1	0

	A	B	C	D	E	F	G
1	Prop ID	Supp Yr	File As Name	Supp Desc	gl_assessed	prev_assessed	curr_assessed
5296	676584	2021	SADDLEWOOD HOMEOWNER'S ASSOCIATION INC	Common Area@Zero Value .	-1	1	0
5297	676687	2021	WINDHAVEN CROSSING TOWNHOMES OWNERS ASSOCIATION INC	Common Area@Zero Value .	-1	1	0
5298	676688	2021	WINDHAVEN CROSSING TOWNHOMES OWNERS ASSOCIATION INC	Common Area@Zero Value .	-1	1	0
5299	676724	2021	WINDHAVEN CROSSING TOWNHOMES OWNERS ASSOCIATION INC	Common Area@Zero Value .	-1	1	0
5300	676743	2021	WINDHAVEN CROSSING TOWNHOMES OWNERS ASSOCIATION INC	Common Area@Zero Value .	-1	1	0
5301	676744	2021	WINDHAVEN CROSSING TOWNHOMES OWNERS ASSOCIATION INC	Common Area@Zero Value .	-1	1	0
5302	676745	2021	WINDHAVEN CROSSING TOWNHOMES OWNERS ASSOCIATION INC	Common Area@Zero Value .	-1	1	0
5303	676746	2021	WINDHAVEN CROSSING TOWNHOMES OWNERS ASSOCIATION INC	Common Area@Zero Value .	-1	1	0
5304	676784	2021	WINDHAVEN CROSSING TOWNHOMES OWNERS ASSOCIATION INC	Common Area@Zero Value .	-1	1	0

	A	B	C	D	E	F	G
1	Prop ID	Supp Yr	File As Name	Supp Desc	gl_assessed	prev_assessed	curr_assessed
5305	676785	2021	WINDHAVEN CROSSING TOWNHOMES OWNERS ASSOCIATION INC	Common Area@Zero Value .	-1	1	0
5306	676793	2021	WINDHAVEN CROSSING TOWNHOMES OWNERS ASSOCIATION INC	Common Area@Zero Value .	-1	1	0
5307	676817	2021	CANYON FALLS MASTER COMMUNITY INC	Common Area@Zero Value .	-1	1	0
5308	677077	2021	BELMONT 407 LLC	Common Area@Zero Value .	-1	1	0
5309	677156	2021	LEWISVILLE LAKEWOOD HILLS HOMEOWNER'S ASSOCIATION INC	Common Area@Zero Value .	-1	1	0
5310	677157	2021	LEWISVILLE LAKEWOOD HILLS HOMEOWNER'S ASSOCIATION INC	Common Area@Zero Value .	-1	1	0
5311	677158	2021	ASAAD, GEHAN & SAMIR	ADD UDI ACCOUNT TO ROLL & LATE ADD OV65 (ASAAD)	-225975	451951	225976
5312	677195	2021	LEWISVILLE LAKEWOOD HILLS HOMEOWNER'S ASSOCIATION INC	Common Area@Zero Value .	-1	1	0
5313	677205	2020	GIBSON, CAROL JEAN	FREEZE_REFREEZE	0	572883	572883
5314	677205	2021	GIBSON, CAROL JEAN	FREEZE_REFREEZE	0	592081	592081
5315	677290	2021	PALOMA CREEK HOMEOWNERS ASSOCIATION INC	Common Area@Zero Value .	-1	1	0

	A	B	C	D	E	F	G
1	Prop ID	Supp Yr	File As Name	Supp Desc	gl_assessed	prev_assessed	curr_assessed
5316	677502	2021	HIGHLAND COURT (FLOWER MOUND) HOMEOWNERS ASSOCIATION INC	Common Area@Zero Value .	-1	1	0
5317	677503	2021	HIGHLAND COURT (FLOWER MOUND) HOMEOWNERS ASSOCIATION INC	Common Area@Zero Value .	-1	1	0
5318	677504	2021	HIGHLAND COURT (FLOWER MOUND) HOMEOWNERS ASSOCIATION INC	Common Area@Zero Value .	-1	1	0
5319	677505	2021	HIGHLAND COURT (FLOWER MOUND) HOMEOWNERS ASSOCIATION INC	Common Area@Zero Value .	-1	1	0
5320	677506	2021	HIGHLAND COURT (FLOWER MOUND) HOMEOWNERS ASSOCIATION INC	Common Area@Zero Value .	-1	1	0
5321	677507	2021	HIGHLAND COURT (FLOWER MOUND) HOMEOWNERS ASSOCIATION INC	Common Area@Zero Value .	-1	1	0
5322	677508	2021	HIGHLAND COURT (FLOWER MOUND) HOMEOWNERS ASSOCIATION INC	Common Area@Zero Value .	-1	1	0
5323	677509	2021	HIGHLAND COURT (FLOWER MOUND) HOMEOWNERS ASSOCIATION INC	Common Area@Zero Value .	-1	1	0
5324	677510	2021	HIGHLAND COURT FLOWER MOUND HOA, INC	Common Area@Zero Value .	-1	1	0

	A	B	C	D	E	F	G
1	Prop ID	Supp Yr	File As Name	Supp Desc	gl_assessed	prev_assessed	curr_assessed
5325	677511	2021	HIGHLAND COURT FLOWER MOUND HOA, INC	Common Area@Zero Value .	-1	1	0
5326	677512	2021	HIGHLAND COURT FLOWER MOUND HOA, INC	Common Area@Zero Value .	-1	1	0
5327	677513	2021	HIGHLAND COURT FLOWER MOUND HOA, INC	Common Area@Zero Value .	-1	1	0
5328	677514	2021	HIGHLAND COURT (FLOWER MOUND) HOMEOWNERS ASSOCIATION INC	Common Area@Zero Value .	-1	1	0
5329	677551	2021	GREAT KINGSWOOD LAND LP	Common Area@Zero Value .	-1	1	0
5330	677552	2021	DURANT, DONALD & YOLANDA L	REMOVE DVHS AS OF 9/28/2021 (DURANT)	0	736214	736214
5331	677572	2021	GREAT KINGSWOOD LAND LP	Common Area@Zero Value .	-1	1	0
5332	677585	2021	GREAT KINGSWOOD LAND LP	Common Area@Zero Value .	-1	1	0
5333	677587	2021	GUPTA, PUSHKIN & SANGEETA FAMILY TRUST	CORRECT VALUE	-20065	640065	620000
5334	677594	2021	CALATLANTIC HOMES OF TEXAS INC	Common Area@Zero Value .	-1	1	0
5335	677604	2021	CALATLANTIC HOMES OF TEXAS INC	Common Area@Zero Value .	-1	1	0
5336	677611	2021	CALATLANTIC HOMES OF TEXAS INC	Common Area@Zero Value .	-1	1	0
5337	677641	2021	CALATLANTIC HOMES OF TEXAS INC	Common Area@Zero Value .	-1	1	0

	A	B	C	D	E	F	G
1	Prop ID	Supp Yr	File As Name	Supp Desc	gl_assessed	prev_assessed	curr_assessed
5338	677642	2021	CALATLANTIC HOMES OF TEXAS INC	Common Area@Zero Value .	-1	1	0
5339	677657	2021	CALATLANTIC HOMES OF TEXAS INC	Common Area@Zero Value .	-1	1	0
5340	677658	2021	CALATLANTIC HOMES OF TEXAS INC	Common Area@Zero Value .	-1	1	0
5341	677668	2021	CALATLANTIC HOMES OF TEXAS INC	Common Area@Zero Value .	-1	1	0
5342	677669	2021	CALATLANTIC HOMES OF TEXAS INC	Common Area@Zero Value .	-1	1	0
5343	677688	2021	CALATLANTIC HOMES OF TEXAS INC	Common Area@Zero Value .	-1	1	0
5344	677699	2021	CALATLANTIC HOMES OF TEXAS INC	Common Area@Zero Value .	-1	1	0
5345	677700	2021	CALATLANTIC HOMES OF TEXAS INC	Common Area@Zero Value .	-1	1	0
5346	677701	2021	CALATLANTIC HOMES OF TEXAS INC	Common Area@Zero Value .	-1	1	0
5347	677702	2021	CALATLANTIC HOMES OF TEXAS INC	Common Area@Zero Value .	-1	1	0
5348	677774	2021	TRAILWOOD (FLOWER MOUND) HOA INC	Common Area@Zero Value .	-1	1	0
5349	677795	2021	TRAILWOOD (FLOWER MOUND) HOA INC	Common Area@Zero Value .	-1	1	0
5350	677796	2021	TRAILWOOD (FLOWER MOUND) HOA INC	Common Area@Zero Value .	-1	1	0

	A	B	C	D	E	F	G
1	Prop ID	Supp Yr	File As Name	Supp Desc	gl_assessed	prev_assessed	curr_assessed
5351	677821	2021	TRAILWOOD (FLOWER MOUND) HOA INC	Common Area@Zero Value .	-1	1	0
5352	677822	2021	TRAILWOOD (FLOWER MOUND) HOA INC	Common Area@Zero Value .	-1	1	0
5353	677869	2021	TRAILWOOD (FLOWER MOUND) HOA INC	Common Area@Zero Value .	-1	1	0
5354	677888	2021	TRAILWOOD (FLOWER MOUND) HOA INC	Common Area@Zero Value .	-1	1	0
5355	677894	2021	TRAILWOOD (FLOWER MOUND) HOA INC	Common Area@Zero Value .	-1	1	0
5356	677912	2021	TRAILWOOD (FLOWER MOUND) HOA INC	Common Area@Zero Value .	-1	1	0
5357	677915	2021	TRAILWOOD (FLOWER MOUND) HOA INC	Common Area@Zero Value .	-1	1	0
5358	677916	2021	TRAILWOOD (FLOWER MOUND) HOA INC	Common Area@Zero Value .	-1	1	0
5359	677954	2021	ARGYLE 5T RANCH HOMEOWNERS ASSOCIATION INC	Common Area@Zero Value .	-1	1	0
5360	677955	2021	ARGYLE 5T RANCH HOMEOWNERS ASSOCIATION INC	Common Area@Zero Value .	-1	1	0
5361	677956	2021	ARGYLE 5T RANCH HOMEOWNERS ASSOCIATION INC	Common Area@Zero Value .	-1	1	0

	A	B	C	D	E	F	G
1	Prop ID	Supp Yr	File As Name	Supp Desc	gl_assessed	prev_assessed	curr_assessed
5362	677990	2021	PARKSIDE FARMS HOMEOWNERS ASSOCIATION INC	Common Area@Zero Value .	-1	1	0
5363	678009	2021	PARKSIDE FARMS HOMEOWNERS ASSOCIATION INC	Common Area@Zero Value .	-1	1	0
5364	678028	2021	PARKSIDE FARMS HOMEOWNERS ASSOCIATION INC	Common Area@Zero Value .	-1	1	0
5365	678085	2021	OWNERS ASSOC AT COUNTRY LAKES INC	Common Area@Zero Value .	-1	1	0
5366	678114	2021	OWNERS ASSOC AT COUNTRY LAKES INC	Common Area@Zero Value .	-1	1	0
5367	678118	2021	OWNERS ASSOC AT COUNTRY LAKES INC	Common Area@Zero Value .	-1	1	0
5368	678139	2021	OWNERS ASSOC AT COUNTRY LAKES INC	Common Area@Zero Value .	-1	1	0
5369	678207	2021	OWNERS ASSOC AT COUNTRY LAKES INC	Common Area@Zero Value .	-1	1	0
5370	678219	2021	OWNERS ASSOCIATION AT COUNTRY LAKES INC	Common Area@Zero Value .	-1	1	0
5371	678313	2021	CANYON FALLS MASTER COMMUNITY, INC	Common Area@Zero Value .	-1	1	0
5372	678348	2021	CANYON FALLS MASTER COMMUNITY, INC	Common Area@Zero Value .	-1	1	0
5373	678397	2021	CANYON FALLS MASTER COMMUNITY, INC	Common Area@Zero Value .	-1	1	0

	A	B	C	D	E	F	G
1	Prop ID	Supp Yr	File As Name	Supp Desc	gl_assessed	prev_assessed	curr_assessed
5374	678463	2021	CASTLE HILLS DEVELOPMENT LLC	Common Area@Zero Value .	-1	1	0
5375	678466	2021	IRPF DENTON VILLAGE, LLC	CORRECT VALUE PER COURT ORDER	-436471	2660000	2223529
5376	678467	2021	IRPF DENTON VILLAGE LLC	CORRECT VALUE PER COURT ORDER	-904118	5510000	4605882
5377	678468	2021	IRPF DENTON VILLAGE LLC	CORRECT VALUE PER COURT ORDER	-514411	2137500	1623089
5378	678588	2021	HMH LIFESTYLES LP	Common Area@Zero Value .	-1	1	0
5379	678589	2021	PROVIDENCE VILLAGE, TOWN OF	Common Area@Zero Value .	-1	1	0
5380	678590	2021	PROVIDENCE VILLAGE, TOWN OF	Common Area@Zero Value .	-1	1	0
5381	678738	2021	COTTONWOOD CREEK HOA, INC	Common Area@Zero Value .	-1	1	0
5382	678739	2021	COTTONWOOD CREEK HOA, INC	Common Area@Zero Value .	-1	1	0
5383	678740	2021	COTTONWOOD CREEK HOA, INC	Common Area@Zero Value .	-1	1	0
5384	678741	2021	COTTONWOOD CREEK HOA, INC	Common Area@Zero Value .	-1	1	0
5385	678742	2021	COTTONWOOD CREEK HOA, INC	Common Area@Zero Value .	-1	1	0
5386	678771	2021	COTTONWOOD CREEK HOA, INC	Common Area@Zero Value .	-1	1	0

	A	B	C	D	E	F	G
1	Prop ID	Supp Yr	File As Name	Supp Desc	gl_assessed	prev_assessed	curr_assessed
5387	678772	2021	COTTONWOOD CREEK HOA, INC	Common Area@Zero Value .	-1	1	0
5388	678813	2021	SANGER CIRCLE HOMEOWNER'S ASSOCIATION	Common Area@Zero Value .	-1	1	0
5389	678871	2020	STEGALL, JAMES D JR	ADD TO ROLL UDI STATUS			
5390	LATE ADD DP	-121770	243542				
5391	678871	2021	STEGALL, JAMES D JR	FREEZE_REFREEZE	0	130110	130110
5392	679097	2021	JUTURU, JYOTSHNA LAKSHMI & SETTY, SAAI KRUSHNA GADHAM	LATE ADD HS (JUTRU/SETTY)	0	334891	334891
5393	679123	2021	CORONA ARTESIA LLC	Common Area@Zero Value .	-1	1	0
5394	679124	2021	CORONA ARTESIA LLC	Common Area@Zero Value .	-1	1	0
5395	679125	2021	CORONA ARTESIA LLC	Common Area@Zero Value .	-1	1	0
5396	679126	2021	CORONA ARTESIA LLC	Common Area@Zero Value .	-1	1	0
5397	679127	2021	CORONA ARTESIA LLC	Common Area@Zero Value .	-1	1	0
5398	679362	2021	CARNEGIE RIDGE HOA, INC	Common Area@Zero Value .	-1	1	0
5399	679527	2021	CTMGT FRISCO HILLS 2B, 5A, 5B FL-2 LLC	Common Area@Zero Value .	-1	1	0
5400	679569	2021	CTMGT FRISCO HILLS 2B, 5A, 5B FL-2 LLC	Common Area@Zero Value .	-1	1	0

	A	B	C	D	E	F	G
1	Prop ID	Supp Yr	File As Name	Supp Desc	gl_assessed	prev_assessed	curr_assessed
5401	679570	2019	MASSIAH, TEVON & JOHNSON, CHRISTA	LATE ADD HS (MASSIAH)	0	391379	391379
5402	679570	2020	MASSIAH, TEVON & JOHNSON, CHRISTA	LATE ADD HS (MASSIAH)	0	395747	395747
5403	679570	2021	MASSIAH, TEVON & JOHNSON, CHRISTA	LATE ADD HS (MASSIAH)	0	430618	430618
5404	679740	2021	CALATLANTIC HOMES OF TEXAS INC	Common Area@Zero Value .	-1	1	0
5405	680021	2021	WINDSONG RANCH COMMUNITY ASSOCIATION INC	Common Area@Zero Value .	-1	1	0
5406	680022	2021	WINDSONG RANCH COMMUNITY ASSOCIATION INC	Common Area@Zero Value .	-1	1	0
5407	680023	2021	WINDSONG RANCH COMMUNITY ASSOCIATION INC	Common Area@Zero Value .	-1	1	0
5408	680078	2021	WINDSONG RANCH COMMUNITY ASSOCIATION INC	Common Area@Zero Value .	-1	1	0
5409	680079	2021	WINDSONG RANCH COMMUNITY ASSOCIATION INC	Common Area@Zero Value .	-1	1	0
5410	680255	2021	LENNAR HOMES OF TEXAS LAND & CONSTRUCTION LTD	Common Area@Zero Value .	-1	1	0
5411	680303	2021	HIDDEN COVE HOA	Common Area@Zero Value .	-1	1	0

	A	B	C	D	E	F	G
1	Prop ID	Supp Yr	File As Name	Supp Desc	gl_assessed	prev_assessed	curr_assessed
5412	680335	2021	HIDDEN COVE HOA	Common Area@Zero Value .	-1	1	0
5413	680340	2021	HIDDEN COVE HOA	Common Area@Zero Value .	-1	1	0
5414	680508	2019	GALLAHER, JOHN & AMY	LATE ADD HS (GALLAHER)	0	185249	185249
5415	680508	2020	GALLAHER, JOHN & AMY	LATE ADD HS (GALLAHER)	0	188668	188668
5416	680508	2021	GALLAHER, JOHN & AMY	LATE ADD HS (GALLAHER)	0	201961	201961
5417	680584	2021	PALOMA CREEK HOMEOWNERS ASSOCIATION INC	Common Area@Zero Value .	-1	1	0
5418	680746	2021	LENNAR HOMES OF TEXAS LAND & CONSTRUCTION LTD	Common Area@Zero Value .	-1	1	0
5419	680825	2021	SENDERA RANCH MASTER ASSOCIATION INC	Common Area@Zero Value .	-1	1	0
5420	680828	2021	SENDERA RANCH MASTER ASSOCIATION INC	Common Area@Zero Value .	-1	1	0
5421	680910	2021	SENDERA RANCH MASTER ASSOCIATION INC	Common Area@Zero Value .	-1	1	0
5422	680925	2021	TRAMMELL CROW COMPANY NO 33 LTD	Common Area@Zero Value .	-1	1	0
5423	680963	2021	7-ELEVEN INC	Common Area@Zero Value .	-1	1	0
5424	681046	2021	SEVENTEEN LAKES HOMEOWNERS ASSOCIATION INC	Common Area@Zero Value .	-1	1	0

	A	B	C	D	E	F	G
1	Prop ID	Supp Yr	File As Name	Supp Desc	gl_assessed	prev_assessed	curr_assessed
5425	681141	2021	SEVENTEEN LAKES HOMEOWNERS ASSOCIATION INC	Common Area@Zero Value	-1	1	0
5426	681159	2021	SEVENTEEN LAKES HOMEOWNERS ASSOCIATION INC	Common Area@Zero Value	-1	1	0
5427	681170	2021	SEVENTEEN LAKES HOA INC	Common Area@Zero Value	-1	1	0
5428	681189	2021	SEVENTEEN LAKES HOMEOWNERS ASSOCIATION INC	Common Area@Zero Value	-1	1	0
5429	681243	2021	SEVENTEEN LAKES HOMEOWNERS ASSOCIATION INC	Common Area@Zero Value	-1	1	0
5430	681244	2021	SEVENTEEN LAKES HOMEOWNERS ASSOCIATION INC	Common Area@Zero Value	-1	1	0
5431	681290	2020	PEGASUS HOTELS, LLC	CORRECT VALUE PER COURT ORDER	-1948022	8945522	6997500
5432	681290	2021	PEGASUS HOTELS, LLC	CORRECT VALUE PER COURT ORDER	-1503278	7593278	6090000
5433	681305	2021	PBC 14 AR LAND LTD	Common Area@Zero Value	-1	1	0
5434	681381	2021	ALLIANCE CENTER NORTH NO 15 LTD	CORRECT VALUE PER COURT ORDER	-2532867	31210640	28677773

	A	B	C	D	E	F	G
1	Prop ID	Supp Yr	File As Name	Supp Desc	gl_assessed	prev_assessed	curr_assessed
5435	681525	2021	CREEKSIDE AT HERITAGE PARK RESIDENTIAL COMMUNITY INC	Common Area@Zero Value .	-1	1	0
5436	681619	2021	HARVEST RESIDENTIAL COMMUNITY ASSOCIATION, INC	Common Area@Zero Value .	-1	1	0
5437	681620	2021	HARVEST RESIDENTIAL COMMUNITY ASSOCIATION, INC	Common Area@Zero Value .	-1	1	0
5438	681648	2021	HARVEST RESIDENTIAL COMMUNITY ASSOCIATION, INC	Common Area@Zero Value .	-1	1	0
5439	681649	2021	HARVEST RESIDENTIAL COMMUNITY ASSOCIATION, INC	Common Area@Zero Value .	-1	1	0
5440	681650	2021	HARVEST RESIDENTIAL COMMUNITY ASSOCIATION, INC	Common Area@Zero Value .	-1	1	0
5441	681652	2021	HARVEST RESIDENTIAL COMMUNITY ASSOCIATION, INC	Common Area@Zero Value .	-1	1	0
5442	681653	2021	HARVEST RESIDENTIAL COMMUNITY ASSOCIATION, INC	Common Area@Zero Value .	-1	1	0
5443	681654	2021	HARVEST RESIDENTIAL COMMUNITY ASSOCIATION, INC	Common Area@Zero Value .	-1	1	0

	A	B	C	D	E	F	G
1	Prop ID	Supp Yr	File As Name	Supp Desc	gl_assessed	prev_assessed	curr_assessed
5444	681655	2021	HARVEST RESIDENTIAL COMMUNITY ASSOCIATION, INC	Common Area@Zero Value .	-1	1	0
5445	681656	2021	HARVEST RESIDENTIAL COMMUNITY ASSOCIATION, INC	Common Area@Zero Value .	-1	1	0
5446	681657	2021	HARVEST RESIDENTIAL COMMUNITY ASSOCIATION, INC	Common Area@Zero Value .	-1	1	0
5447	681658	2021	HARVEST RESIDENTIAL COMMUNITY ASSOCIATION, INC	Common Area@Zero Value .	-1	1	0
5448	681659	2021	HARVEST RESIDENTIAL COMMUNITY ASSOCIATION, INC	Common Area@Zero Value .	-1	1	0
5449	681743	2021	PCR COMMUNITY ASSOCIATION INC	Common Area@Zero Value .	-1	1	0
5450	681756	2021	PCR COMMUNITY ASSOCIATION INC	Common Area@Zero Value .	-1	1	0
5451	681780	2021	PCR COMMUNITY ASSOCIATION INC	Common Area@Zero Value .	-1	1	0
5452	681791	2021	PCR COMMUNITY ASSOCIATION INC	Common Area@Zero Value .	-1	1	0
5453	681873	2021	HOLLYHOCK RESIDENTIAL ASSOCIATION, INC	Common Area@Zero Value .	-1	1	0
5454	681874	2021	HOLLYHOCK RESIDENTIAL ASSOCIATION, INC	Common Area@Zero Value .	-1	1	0

	A	B	C	D	E	F	G
1	Prop ID	Supp Yr	File As Name	Supp Desc	gl_assessed	prev_assessed	curr_assessed
5455	681875	2021	HOLLYHOCK RESIDENTIAL ASSOCIATION, INC	Common Area@Zero Value .	-1	1	0
5456	681876	2021	HOLLYHOCK RESIDENTIAL ASSOCIATION, INC	Common Area@Zero Value .	-1	1	0
5457	681903	2021	HOLLYHOCK RESIDENTIAL ASSOCIATION, INC	Common Area@Zero Value .	-1	1	0
5458	681904	2021	HOLLYHOCK RESIDENTIAL ASSOCIATION, INC	Common Area@Zero Value .	-1	1	0
5459	681943	2021	HOLLYHOCK RESIDENTIAL ASSOCIATION, INC	Common Area@Zero Value .	-1	1	0
5460	682105	2021	WINDSOR DENTON COMMUNITY ASSOCIATION	Common Area@Zero Value .	-1	1	0
5461	682106	2021	WINDSOR DENTON COMMUNITY ASSOCIATION	Common Area@Zero Value .	-1	1	0
5462	682225	2021	IDIL SPEEDWAY C LP	CORRECT VALUE PER COURT ORDER	-3938656	16438656	12500000
5463	682375	2021	WARD, MADELYN SHAE & CHRISTOPHER RYAN	LATE ADD HS (WARD)	0	296180	296180
5464	682394	2021	PALOMA CREEK HOMEOWNERS ASSOCIATION INC	Common Area@Zero Value .	-1	1	0
5465	682394	2021	PALOMA CREEK HOMEOWNERS ASSOCIATION INC	Common Area@Zero Value .	0	0	0
5466	682395	2021	PALOMA CREEK HOMEOWNERS ASSOCIATION INC	Common Area@Zero Value .	-1	1	0

	A	B	C	D	E	F	G
1	Prop ID	Supp Yr	File As Name	Supp Desc	gl_assessed	prev_assessed	curr_assessed
5467	682411	2021	PALOMA CREEK HOMEOWNERS ASSOCIATION INC	Common Area@Zero Value .	-1	1	0
5468	682756	2021	FRANKIES BAR & KITCHEN, LLC	DELETE FROM ROLL PER BPP	-48000	48000	0
5469	682801	2021	CASTLE HILLS MASTER ASSOCIATION, INC	Common Area@Zero Value .	-1	1	0
5470	682802	2021	CASTLE HILLS MASTER ASSOCIATION, INC	Common Area@Zero Value .	-1	1	0
5471	682906	2021	THE VILLAGES OF CARMEL HOMEOWNERS ASSOCIATION INC	Common Area@Zero Value .	-1	1	0
5472	682907	2021	VOC1B LLC	Common Area@Zero Value .	-1	1	0
5473	683067	2021	VDA TOWNHOMES HOMEOWNERS ASSOCIATION INC	Common Area@Zero Value .	-1	1	0
5474	683068	2021	VDA TOWNHOMES HOMEOWNERS ASSOCIATION INC	Common Area@Zero Value .	-1	1	0
5475	683069	2021	VDA TOWNHOMES HOMEOWNERS ASSOCIATION INC	Common Area@Zero Value .	-1	1	0
5476	683070	2021	VDA TOWNHOMES HOMEOWNERS ASSOCIATION INC	Common Area@Zero Value .	-1	1	0

	A	B	C	D	E	F	G
1	Prop ID	Supp Yr	File As Name	Supp Desc	gl_assessed	prev_assessed	curr_assessed
5477	683071	2021	VDA TOWNHOMES HOMEOWNERS ASSOCIATION INC	Common Area@Zero Value .	-1	1	0
5478	683072	2021	VDA TOWNHOMES HOMEOWNERS ASSOCIATION INC	Common Area@Zero Value .	-1	1	0
5479	683109	2020	RACETRAC PETROLEUM INC	CORRECT VALUE PER COURT ORDER	-154912	645466	490554
5480	683433	2021	WINDSONG RANCH COMMUNITY ASSOCIATION INC	Common Area@Zero Value .	-1	1	0
5481	683434	2021	WINDSONG RANCH COMMUNITY ASSOCIATION INC	Common Area@Zero Value .	-1	1	0
5482	683436	2021	WINDSONG RANCH COMMUNITY ASSOCIATION INC	Common Area@Zero Value .	-1	1	0
5483	683437	2021	WINDSONG RANCH COMMUNITY ASSOCIATION INC	Common Area@Zero Value .	-1	1	0
5484	683438	2021	WINDSONG RANCH COMMUNITY ASSOCIATION INC	Common Area@Zero Value .	-1	1	0
5485	683468	2021	LELEGE LONG LAKE LP	Common Area@Zero Value .	-1	1	0
5486	683469	2021	LELEGE LONG LAKE LP	Common Area@Zero Value .	-1	1	0

	A	B	C	D	E	F	G
1	Prop ID	Supp Yr	File As Name	Supp Desc	gl_assessed	prev_assessed	curr_assessed
5487	683477	2021	LELEGE LONG LAKE LP	Common Area@Zero Value	-1	1	0
5488	683795	2021	CREEKSIDE AT AUSTIN WATERS HOA	Common Area@Zero Value	-1	1	0
5489	683837	2021	CREEKSIDE AT AUSTIN WATERS HOA	Common Area@Zero Value	-1	1	0
5490	683867	2021	CREEKSIDE AT AUSTIN WATERS HOA	Common Area@Zero Value	-1	1	0
5491	683924	2021	VILLAGE AT FRISCO LAKES COMMUNITY ASSOC INC	Common Area@Zero Value	-1	1	0
5492	683943	2021	VILLAGE AT FRISCO LAKES COMMUNITY ASSOC INC	Common Area@Zero Value	-1	1	0
5493	683944	2021	VILLAGE AT FRISCO LAKES COMMUNITY ASSOC INC	Common Area@Zero Value	-1	1	0
5494	683945	2021	VILLAGE AT FRISCO LAKES COMMUNITY ASSOC INC	Common Area@Zero Value	-1	1	0
5495	683973	2021	VILLAGE AT FRISCO LAKES COMMUNITY ASSOC INC	Common Area@Zero Value	-1	1	0
5496	684012	2021	VILLAGE AT FRISCO LAKES COMMUNITY ASSOC INC	Common Area@Zero Value	-1	1	0
5497	684013	2021	VILLAGE AT FRISCO LAKES COMMUNITY ASSOC INC	Common Area@Zero Value	-1	1	0
5498	684051	2021	VILLAGE AT FRISCO LAKES COMMUNITY ASSOC INC	Common Area@Zero Value	-1	1	0
5499	684058	2018	BROOKS, THOMAS R & JILL	LATE ADD HS, OV65 & TRANSFER PERCENT (BROOKS)	0	369420	369420

	A	B	C	D	E	F	G
1	Prop ID	Supp Yr	File As Name	Supp Desc	gl_assessed	prev_assessed	curr_assessed
5500	684058	2019	BROOKS, THOMAS R & JILL	LATE ADD HS, OV65 & TRANSFER PERCENT (BROOKS)	0	379546	379546
5501	684058	2020	BROOKS, THOMAS RAY & JILL LYNN TRS BROOKS FAMILY LIVING TRUST	FREEZE_REFREEZE	0	372336	372336
5502	684058	2021	BROOKS, THOMAS RAY & JILL LYNN TRS BROOKS FAMILY LIVING TRUST	FREEZE_REFREEZE	0	398693	398693
5503	684089	2021	VILLAGE AT FRISCO LAKES COMMUNITY ASSOC INC	Common Area@Zero Value .	-1	1	0
5504	684090	2021	VILLAGE AT FRISCO LAKES COMMUNITY ASSOC INC	Common Area@Zero Value .	-1	1	0
5505	684126	2021	CASTLE HILLS VILLAGE SHOPS LLC	Common Area@Zero Value .	-1	1	0
5506	684134	2021	CASTLE HILLS VILLAGE SHOPS LLC	Common Area@Zero Value .	-1	1	0
5507	684156	2021	ESTATES AT ROCKHILL COMMUNITY ASSOCIATION, INC	Common Area@Zero Value .	-1	1	0
5508	684195	2021	ESTATES AT ROCKHILL COMMUNITY ASSOCIATION, INC	Common Area@Zero Value .	-1	1	0
5509	684239	2021	ESTATES AT ROCKHILL COMMUNITY ASSOCIATION, INC	Common Area@Zero Value .	-1	1	0

	A	B	C	D	E	F	G
1	Prop ID	Supp Yr	File As Name	Supp Desc	gl_assessed	prev_assessed	curr_assessed
5510	684240	2021	ESTATES AT ROCKHILL COMMUNITY ASSOCIATION, INC	Common Area@Zero Value .	-1	1	0
5511	684279	2021	ESTATES AT ROCKHILL COMMUNITY ASSOCIATION, INC	Common Area@Zero Value .	-1	1	0
5512	684309	2021	ESTATES AT ROCKHILL COMMUNITY ASSOCIATION, INC	Common Area@Zero Value .	-1	1	0
5513	684310	2021	ESTATES AT ROCKHILL COMMUNITY ASSOCIATION, INC	Common Area@Zero Value .	-1	1	0
5514	684336	2021	HIDDEN COVE HOA	Common Area@Zero Value .	-1	1	0
5515	684337	2021	HIDDEN COVE HOA	Common Area@Zero Value .	-1	1	0
5516	684402	2021	HIDDEN COVE HOA	Common Area@Zero Value .	-1	1	0
5517	684493	2021	WINDSONG RANCH COMMUNITY ASSOCIATION INC	Common Area@Zero Value .	-1	1	0
5518	684494	2021	WINDSONG RANCH COMMUNITY ASSOCIATION INC	Common Area@Zero Value .	-1	1	0
5519	684495	2021	WINDSONG RANCH COMMUNITY ASSOCIATION INC	Common Area@Zero Value .	-1	1	0

	A	B	C	D	E	F	G
1	Prop ID	Supp Yr	File As Name	Supp Desc	gl_assessed	prev_assessed	curr_assessed
5520	684535	2021	TEASLEY TRAILS OWNERS ASSOCIATION	Common Area@Zero Value .	-1	1	0
5521	684547	2021	TEASLEY TRAILS OWNERS ASSOCIATION	Common Area@Zero Value .	-1	1	0
5522	684560	2021	TEASLEY TRAILS OWNERS ASSOCIATION	Common Area@Zero Value .	-1	1	0
5523	684561	2021	TEASLEY TRAILS OWNERS ASSOCIATION	Common Area@Zero Value .	-1	1	0
5524	684586	2021	ROBSON DENTON DEV LP	Common Area@Zero Value .	-1	1	0
5525	684612	2021	ROBSON DENTON DEV LP	Common Area@Zero Value .	-1	1	0
5526	684620	2021	ROBSON DENTON DEV LP	Common Area@Zero Value .	-1	1	0
5527	684633	2021	ROBSON DENTON DEV LP	Common Area@Zero Value .	-1	1	0
5528	684649	2021	ROBSON DENTON DEV LP	Common Area@Zero Value .	-1	1	0
5529	684651	2021	ROBSON DENTON DEV LP	Common Area@Zero Value .	-1	1	0
5530	684776	2021	CANYON FALLS MASTER COMMUNITY, INC	Common Area@Zero Value .	-1	1	0
5531	684793	2021	CANYON FALLS MASTER COMMUNITY, INC	Common Area@Zero Value .	-1	1	0
5532	684803	2021	CANYON FALLS MASTER COMMUNITY, INC	Common Area@Zero Value .	-1	1	0

	A	B	C	D	E	F	G
1	Prop ID	Supp Yr	File As Name	Supp Desc	gl_assessed	prev_assessed	curr_assessed
5533	684825	2021	CANYON FALLS MASTER COMMUNITY, INC	Common Area@Zero Value .	-1	1	0
5534	684837	2021	CANYON FALLS MASTER COMMUNITY, INC	Common Area@Zero Value .	-1	1	0
5535	684847	2021	CANYON FALLS MASTER COMMUNITY, INC	Common Area@Zero Value .	-1	1	0
5536	684864	2021	CANYON FALLS MASTER COMMUNITY, INC	Common Area@Zero Value .	-1	1	0
5537	684881	2021	CANYON FALLS MASTER COMMUNITY, INC	Common Area@Zero Value .	-1	1	0
5538	684909	2019	HASTON, WAYNE & RITA	LATE ADD HS (HASTON)	0	438908	438908
5539	684909	2020	HASTON, WAYNE & RITA	LATE ADD HS (HASTON)	0	430098	430098
5540	684909	2021	HASTON, WAYNE & RITA	LATE ADD HS (HASTON)	0	450654	450654
5541	684917	2021	CANYON FALLS MASTER COMMUNITY, INC	Common Area@Zero Value .	-1	1	0
5542	684921	2021	CANYON FALLS MASTER COMMUNITY, INC	Common Area@Zero Value .	-1	1	0
5543	684976	2021	PALOMA CREEK HOA INC	Common Area@Zero Value .	-1	1	0
5544	685178	2021	CREEKSIDE AT HERITAGE PARK RESIDENTIAL COMMUNITY INC	Common Area@Zero Value .	-1	1	0
5545	685179	2021	FLOWER MOUND, TOWN OF	Common Area@Zero Value .	-1	1	0
5546	685180	2021	FLOWER MOUND, TOWN OF	Common Area@Zero Value .	-1	1	0

	A	B	C	D	E	F	G
1	Prop ID	Supp Yr	File As Name	Supp Desc	gl_assessed	prev_assessed	curr_assessed
5547	685208	2021	PRAIRIE VIEW FARMS HOMEOWNERS ASSOC INC	Common Area@Zero Value .	-1	1	0
5548	685236	2021	PRAIRIE VIEW FARMS HOMEOWNERS ASSOC INC	Common Area@Zero Value .	-1	1	0
5549	685260	2021	RYAN MEADOWS OWNERS ASN	Common Area@Zero Value .	-1	1	0
5550	685275	2021	RYAN MEADOWS OWNERS ASN	Common Area@Zero Value .	-1	1	0
5551	685304	2021	RYAN MEADOWS OWNERS ASN	Common Area@Zero Value .	-1	1	0
5552	685374	2021	RYAN MEADOWS OWNERS ASN	Common Area@Zero Value .	-1	1	0
5553	685378	2021	RYAN MEADOWS OWNERS ASN	Common Area@Zero Value .	-1	1	0
5554	685428	2021	LOCURTO, STEVEN & BARBARA	ADD UDI ACCOUNT TO ROLL			
5555	LATE ADD HS	-167499	335000				
5556	685548	2021	WINDSONG RANCH COMMUNITY ASSOCIATION INC	Common Area@Zero Value .	-1	1	0
5557	685549	2021	WINDSONG RANCH COMMUNITY ASSOCIATION INC	Common Area@Zero Value .	-1	1	0
5558	685550	2021	WINDSONG RANCH COMMUNITY ASSOCIATION INC	Common Area@Zero Value .	-1	1	0

	A	B	C	D	E	F	G
1	Prop ID	Supp Yr	File As Name	Supp Desc	gl_assessed	prev_assessed	curr_assessed
5559	685551	2021	WINDSONG RANCH COMMUNITY ASSOCIATION INC	Common Area@Zero Value .	-1	1	0
5560	685552	2021	WINDSONG RANCH COMMUNITY ASSOCIATION INC	Common Area@Zero Value .	-1	1	0
5561	685553	2021	WINDSONG RANCH COMMUNITY ASSOCIATION INC	Common Area@Zero Value .	-1	1	0
5562	685554	2021	WINDSONG RANCH COMMUNITY ASSOCIATION INC	Common Area@Zero Value .	-1	1	0
5563	685555	2021	WINDSONG RANCH COMMUNITY ASSOCIATION INC	Common Area@Zero Value .	-1	1	0
5564	685646	2021	PALOMA CREEK HOME OWNERS ASSOC INC	Common Area@Zero Value .	-1	1	0
5565	685647	2021	PALOMA CREEK HOME OWNERS ASSOC INC	Common Area@Zero Value .	-1	1	0
5566	685679	2021	PALOMA CREEK HOME OWNERS ASSOC INC	Common Area@Zero Value .	-1	1	0
5567	686349	2021	CARNEGIE RIDGE HOA, INC	Common Area@Zero Value .	-1	1	0
5568	686426	2021	HARVEST RESIDENTIAL COMMUNITY ASSOCIATION INC	Common Area@Zero Value .	-1	1	0

	A	B	C	D	E	F	G
1	Prop ID	Supp Yr	File As Name	Supp Desc	gl_assessed	prev_assessed	curr_assessed
5569	686496	2021	HARVEST RESIDENTIAL COMMUNITY ASSOCIATION INC	Common Area@Zero Value .	-1	1	0
5570	686694	2021	HARVEST RESIDENTIAL COMMUNITY ASSOCIATION INC	Common Area@Zero Value .	-1	1	0
5571	692376	2021	HARVEST RESIDENTIAL COMMUNITY ASSOCIATION INC	Common Area@Zero Value .	-1	1	0
5572	692380	2021	LMG VENTURES LLC	Common Area@Zero Value .	-1	1	0
5573	692386	2021	ROANCO1 LLC	Common Area@Zero Value .	-1	1	0
5574	692388	2021	LMG VENTURES LLC	Common Area@Zero Value .	-1	1	0
5575	692457	2021	WINDSONG RANCH COMMUNITY ASSOCIATION INC	Common Area@Zero Value .	-1	1	0
5576	692458	2021	WINDSONG RANCH COMMUNITY ASSOCIATION INC	Common Area@Zero Value .	-1	1	0
5577	692459	2021	WINDSONG RANCH COMMUNITY ASSOCIATION INC	Common Area@Zero Value .	-1	1	0
5578	692460	2021	WINDSONG RANCH COMMUNITY ASSOCIATION INC	Common Area@Zero Value .	-1	1	0

	A	B	C	D	E	F	G
1	Prop ID	Supp Yr	File As Name	Supp Desc	gl_assessed	prev_assessed	curr_assessed
5579	692461	2021	WINDSONG RANCH COMMUNITY ASSOCIATION INC	Common Area@Zero Value .	-1	1	0
5580	692462	2021	WINDSONG RANCH COMMUNITY ASSOCIATION INC	Common Area@Zero Value .	-1	1	0
5581	692559	2021	RIVENDALE BY THE LAKE OWNERS ASSOCIATION	Common Area@Zero Value .	-1	1	0
5582	692622	2021	RIVENDALE BY THE LAKE OWNERS ASSOCIATION	Common Area@Zero Value .	-1	1	0
5583	692767	2021	WINDSONG RANCH COMMUNITY ASSOCIATION INC	Common Area@Zero Value .	-1	1	0
5584	692942	2021	COPPER CREEK ESTATES PHASE I LLC	Common Area@Zero Value .	-1	1	0
5585	692954	2021	MORNINGSTAR PROPERTIES LTD	Common Area@Zero Value .	-1	1	0
5586	692968	2021	COPPER CREEK ESTATES PHASE I LLC	Common Area@Zero Value .	-1	1	0
5587	692976	2021	MORNINGSTAR PROPERTIES LTD	Common Area@Zero Value .	-1	1	0
5588	693074	2021	DENTON COUNTY FRESH WATER SUPPLY DISTRICT NO.6	Common Area@Zero Value .	-1	1	0
5589	693075	2021	DENTON COUNTY FRESH WATER SUPPLY DISTRICT NO.6	Common Area@Zero Value .	-1	1	0

	A	B	C	D	E	F	G
1	Prop ID	Supp Yr	File As Name	Supp Desc	gl_assessed	prev_assessed	curr_assessed
5590	693076	2021	DENTON COUNTY FRESH WATER SUPPLY DISTRICT NO.6	Common Area@Zero Value	-1	1	0
5591	693077	2021	MURPHY, MICHAEL J & MARY REVOCABLE TRUST	REMOVE HS AND OV-65 EXEMPTIONS (MURPHY)	0	650000	650000
5592	693103	2021	DENTON COUNTY FRESH WATER SUPPLY DISTRICT NO.6	Common Area@Zero Value	-1	1	0
5593	693107	2021	SAUER, JAMES & STACEY	CORRECT VALUE PER ARBITRATION	-44000	610000	566000
5594	693228	2021	WICHITA ESTATES SUBDIVISION HOMEOWNERS ASSOCIATION INC	Common Area@Zero Value	-1	1	0
5595	693231	2021	WICHITA ESTATES SUBDIVISION HOMEOWNERS ASSOCIATION INC	Common Area@Zero Value	-1	1	0
5596	693246	2021	THE TRIBUTE OWNERS ASSOCIATION INC	Common Area@Zero Value	-1	1	0
5597	693247	2021	THE TRIBUTE OWNERS ASSOCIATION INC	Common Area@Zero Value	-1	1	0
5598	693267	2021	TP LOCHS III LLC	Common Area@Zero Value	-1	1	0
5599	693268	2021	TP LOCHS III LLC	Common Area@Zero Value	-1	1	0
5600	693280	2021	TP LOCHS III LLC	Common Area@Zero Value	-1	1	0

	A	B	C	D	E	F	G
1	Prop ID	Supp Yr	File As Name	Supp Desc	gl_assessed	prev_assessed	curr_assessed
5601	693302	2021	TEASLEY TRAILS OWNERS ASSOCIATION	Common Area@Zero Value .	-1	1	0
5602	693313	2021	TEASLEY TRAILS OWNERS ASSOCIATION	Common Area@Zero Value .	-1	1	0
5603	693326	2021	TEASLEY TRAILS OWNERS ASSOCIATION	Common Area@Zero Value .	-1	1	0
5604	693327	2021	M/I HOMES OF DFW LLC	Common Area@Zero Value .	-1	1	0
5605	693416	2021	TRIBUTE OWNERS ASSOCIATION, THE INC	Common Area@Zero Value .	-1	1	0
5606	693417	2021	TRIBUTE OWNERS ASSOCIATION, THE INC	Common Area@Zero Value .	-1	1	0
5607	693498	2021	RIVER WALK ASSOCIATION	Common Area@Zero Value .	-1	1	0
5608	693499	2021	RIVER WALK ASSOCIATION	Common Area@Zero Value .	-1	1	0
5609	693500	2021	RIVER WALK ASSOCIATION	Common Area@Zero Value .	-1	1	0
5610	693501	2021	RIVER WALK ASSOCIATION	Common Area@Zero Value .	-1	1	0
5611	693510	2021	RIVER WALK ASSOCIATION	Common Area@Zero Value .	-1	1	0
5612	693524	2021	RIVER WALK ASSOCIATION	Common Area@Zero Value .	-1	1	0
5613	693554	2021	ROANOKE FAIRWAY RANCH RESIDENTIAL ASSOCIATION INC	Common Area@Zero Value .	-1	1	0

	A	B	C	D	E	F	G
1	Prop ID	Supp Yr	File As Name	Supp Desc	gl_assessed	prev_assessed	curr_assessed
5614	693580	2021	ROANOKE FAIRWAY RANCH RESIDENTIAL ASSOCIATION INC	Common Area@Zero Value .	-1	1	0
5615	693611	2021	ROANOKE FAIRWAY RANCH RESIDENTIAL ASSOCIATION INC	Common Area@Zero Value .	-1	1	0
5616	693635	2021	ROANOKE FAIRWAY RANCH RESIDENTIAL ASSOCIATION INC	Common Area@Zero Value .	-1	1	0
5617	693689	2021	NEWMAN VILLAGE HOMEOWNERS ASSOC INC	Common Area@Zero Value .	-1	1	0
5618	693707	2021	NEWMAN VILLAGE HOMEOWNERS ASSOC INC	Common Area@Zero Value .	-1	1	0
5619	693721	2021	NEWMAN VILLAGE HOMEOWNERS ASSOC INC	Common Area@Zero Value .	-1	1	0
5620	693727	2021	NEWMAN VILLAGE HOMEOWNERS ASSOC INC	Common Area@Zero Value .	-1	1	0
5621	693733	2021	DARLING HOMES OF TEXAS LLC	CORRECT VALUE	-64120	160301	96181
5622	693746	2021	NEWMAN VILLAGE HOMEOWNERS ASSOC INC	Common Area@Zero Value .	-1	1	0
5623	693752	2021	NEWMAN VILLAGE HOMEOWNERS ASSOC INC	Common Area@Zero Value .	-1	1	0
5624	693761	2021	NEWMAN VILLAGE HOMEOWNERS ASSOC INC	Common Area@Zero Value .	-1	1	0
5625	693859	2021	OLD NORTH PARK PHASE II OWNER'S ASSOCIATION INC	Common Area@Zero Value .	-1	1	0

	A	B	C	D	E	F	G
1	Prop ID	Supp Yr	File As Name	Supp Desc	gl_assessed	prev_assessed	curr_assessed
5626	693861	2021	OLD NORTH PARK PHASE II OWNER'S ASSOCIATION INC	Common Area@Zero Value .	-1	1	0
5627	693921	2021	THE PRESERVE AT PECAN CREEK HOMEOWNERS ASSOCIATION INC	Common Area@Zero Value .	-1	1	0
5628	693922	2021	THE PRESERVE AT PECAN CREEK HOMEOWNERS ASSOCIATION INC	Common Area@Zero Value .	-1	1	0
5629	693930	2021	THE PRESERVE AT PECAN CREEK HOMEOWNERS ASSOCIATION INC	Common Area@Zero Value .	-1	1	0
5630	693941	2021	THE PRESERVE AT PECAN CREEK HOMEOWNERS ASSOCIATION INC	Common Area@Zero Value .	-1	1	0
5631	693969	2021	THE PRESERVE AT PECAN CREEK HOMEOWNERS ASSOCIATION INC	Common Area@Zero Value .	-1	1	0
5632	693998	2021	FUJA, THOMAS EDWARD & JANET	FREEZE_REFREEZE	0	361040	361040
5633	693999	2021	THE PRESERVE AT PECAN CREEK HOMEOWNERS ASSOCIATION INC	Common Area@Zero Value .	-1	1	0
5634	694051	2021	LRR ASSOC, LLC	Common Area@Zero Value .	-1	1	0
5635	694054	2021	PCR COMMUNITY ASSOCIATION INC	Common Area@Zero Value .	-1	1	0

	A	B	C	D	E	F	G
1	Prop ID	Supp Yr	File As Name	Supp Desc	gl_assessed	prev_assessed	curr_assessed
5636	694277	2021	ROANOKE FAIRWAY RANCH RESIDENTIAL ASSOCIATION INC	Common Area@Zero Value .	-1	1	0
5637	694278	2021	ROANOKE, CITY OF	Common Area@Zero Value .	-1	1	0
5638	694304	2021	THE PRESERVE AT DOE CREEK HOA	Common Area@Zero Value .	-1	1	0
5639	694305	2021	THE PRESERVE AT DOE CREEK HOA	Common Area@Zero Value .	-1	1	0
5640	694316	2021	THE PRESERVE AT DOE CREEK HOA	Common Area@Zero Value .	-1	1	0
5641	694353	2021	THE PRESERVE AT DOE CREEK HOA	Common Area@Zero Value .	-1	1	0
5642	694354	2021	THE PRESERVE AT DOE CREEK HOA	Common Area@Zero Value .	-1	1	0
5643	694355	2021	THE PRESERVE AT DOE CREEK HOA	Common Area@Zero Value .	-1	1	0
5644	694373	2021	HARVEST RESIDENTIAL COMMUNITY ASSOCIATION INC	Common Area@Zero Value .	-1	1	0
5645	694410	2021	HARVEST RESIDENTIAL COMMUNITY ASSOCIATION INC	Common Area@Zero Value .	-1	1	0
5646	694420	2021	HARVEST RESIDENTIAL COMMUNITY ASSOCIATION INC	Common Area@Zero Value .	-1	1	0

	A	B	C	D	E	F	G
1	Prop ID	Supp Yr	File As Name	Supp Desc	gl_assessed	prev_assessed	curr_assessed
5647	694956	2021	CANYON FALLS MASTER COMMUNITY, INC	Common Area@Zero Value .	-1	1	0
5648	694963	2021	CANYON FALLS MASTER COMMUNITY, INC	Common Area@Zero Value .	-1	1	0
5649	694976	2021	CANYON FALLS MASTER COMMUNITY, INC	Common Area@Zero Value .	-1	1	0
5650	694997	2021	BEAVER CREEK HOA, INC	Common Area@Zero Value .	-1	1	0
5651	695015	2021	BEAVER CREEK HOA, INC	Common Area@Zero Value .	-1	1	0
5652	695109	2021	PALOMA CREEK HOME OWNERS ASSOC INC	Common Area@Zero Value .	-1	1	0
5653	695345	2021	PCR COMMUNITY ASSOCIATION INC	Common Area@Zero Value .	-1	1	0
5654	695351	2021	PCR COMMUNITY ASSOCIATION INC	Common Area@Zero Value .	-1	1	0
5655	695359	2021	PCR COMMUNITY ASSOCIATION INC	Common Area@Zero Value .	-1	1	0
5656	695360	2021	PCR COMMUNITY ASSOCIATION INC	Common Area@Zero Value .	-1	1	0
5657	695370	2021	PCR COMMUNITY ASSOCIATION INC	Common Area@Zero Value .	-1	1	0
5658	695389	2021	PCR COMMUNITY ASSOCIATION INC	Common Area@Zero Value .	-1	1	0
5659	695416	2021	PCR COMMUNITY ASSOCIATION INC	Common Area@Zero Value .	-1	1	0

	A	B	C	D	E	F	G
1	Prop ID	Supp Yr	File As Name	Supp Desc	gl_assessed	prev_assessed	curr_assessed
5660	695439	2021	PCR COMMUNITY ASSOCIATION INC	Common Area@Zero Value .	-1	1	0
5661	695462	2021	PCR COMMUNITY ASSOCIATION INC	Common Area@Zero Value .	-1	1	0
5662	695504	2021	PCR COMMUNITY ASSOCIATION INC	Common Area@Zero Value .	-1	1	0
5663	695516	2021	PCR COMMUNITY ASSOCIATION INC	Common Area@Zero Value .	-1	1	0
5664	695592	2021	PCR COMMUNITY ASSOCIATION INC	Common Area@Zero Value .	-1	1	0
5665	695687	2021	BEECHWOOD CREEKS RESIDENTIAL HOMEOWNERS ASSOCAITION	Common Area@Zero Value .	-1	1	0
5666	695713	2021	BEECHWOOD CREEKS RESIDENTIAL HOMEOWNERS ASSOCAITION	Common Area@Zero Value .	-1	1	0
5667	695738	2021	KAHN, STEPHEN B	FREEZE_REFREEZE	0	383360	383360
5668	695739	2021	BEECHWOOD CREEKS RESIDENTIAL HOMEOWNERS ASSOCAITION	Common Area@Zero Value .	-1	1	0
5669	695740	2021	BEECHWOOD CREEKS RESIDENTIAL HOMEOWNERS ASSOCAITION	Common Area@Zero Value .	-1	1	0
5670	695741	2021	BEECHWOOD CREEKS RESIDENTIAL HOMEOWNERS ASSOCAITION	Common Area@Zero Value .	-1	1	0

	A	B	C	D	E	F	G
1	Prop ID	Supp Yr	File As Name	Supp Desc	gl_assessed	prev_assessed	curr_assessed
5671	695775	2021	TIMBERLAKE TRAILS LLC	Common Area@Zero Value	-1	1	0
5672	695820	2021	HOLLYHOCK RESIDENTIAL ASSOCIATION, INC	Common Area@Zero Value	-1	1	0
5673	695829	2021	HOLLYHOCK RESIDENTIAL ASSOCIATION, INC	Common Area@Zero Value	-1	1	0
5674	695833	2021	HOLLYHOCK RESIDENTIAL ASSOCIATION, INC	Common Area@Zero Value	-1	1	0
5675	695848	2021	HOLLYHOCK RESIDENTIAL ASSOCIATION, INC	Common Area@Zero Value	-1	1	0
5676	695849	2021	HOLLYHOCK RESIDENTIAL ASSOCIATION, INC	Common Area@Zero Value	-1	1	0
5677	695850	2021	HOLLYHOCK RESIDENTIAL ASSOCIATION, INC	Common Area@Zero Value	-1	1	0
5678	695865	2021	HOLLYHOCK RESIDENTIAL ASSOCIATION, INC	Common Area@Zero Value	-1	1	0
5679	695866	2021	HOLLYHOCK RESIDENTIAL ASSOCIATION, INC	Common Area@Zero Value	-1	1	0
5680	695886	2021	HOLLYHOCK RESIDENTIAL ASSOCIATION, INC	Common Area@Zero Value	-1	1	0
5681	695887	2021	HOLLYHOCK RESIDENTIAL ASSOCIATION, INC	Common Area@Zero Value	-1	1	0
5682	695901	2021	HOLLYHOCK RESIDENTIAL ASSOCIATION, INC	Common Area@Zero Value	-1	1	0
5683	695917	2021	HOLLYHOCK RESIDENTIAL ASSOCIATION, INC	Common Area@Zero Value	-1	1	0

	A	B	C	D	E	F	G
1	Prop ID	Supp Yr	File As Name	Supp Desc	gl_assessed	prev_assessed	curr_assessed
5684	695955	2021	HOLLYHOCK RESIDENTIAL ASSOCIATION, INC	Common Area@Zero Value .	-1	1	0
5685	696002	2021	ROBSON DENTON DEV LP	Common Area@Zero Value .	-1	1	0
5686	696003	2021	ROBSON DENTON DEV LP	Common Area@Zero Value .	-1	1	0
5687	696004	2021	ROBSON DENTON DEV LP	Common Area@Zero Value .	-1	1	0
5688	696011	2021	CRAVEN, ANDY	DELETE FROM ROLL PER BPP	-5147	5147	0
5689	696053	2021	HARLAN PROP INC	Common Area@Zero Value .	-1	1	0
5690	696056	2021	HARLAN PROP INC	Common Area@Zero Value .	-1	1	0
5691	696174	2021	DENTON COUNTY FRESH WATER SUPPLY DISTRICT NO. 11-C	Common Area@Zero Value .	-1	1	0
5692	696468	2021	GRANT & ELMS CO, LLC, DBA, VAQUERO DEVELOPEMENT	Common Area@Zero Value .	-1	1	0
5693	696806	2021	UNION PARK PHASE 2BCD LP	Common Area@Zero Value .	-1	1	0
5694	696886	2021	THE TRIBUTE OWNERS ASSOCIATION INC	Common Area@Zero Value .	-1	1	0
5695	696924	2021	THE TRIBUTE OWNERS ASSOCIATION INC	Common Area@Zero Value .	-1	1	0

	A	B	C	D	E	F	G
1	Prop ID	Supp Yr	File As Name	Supp Desc	gl_assessed	prev_assessed	curr_assessed
5696	696943	2021	MCCOY VILLAS HOMEOWNERS ASSOCIATON INC	Common Area@Zero Value .	-1	1	0
5697	696994	2020	CVS PHARMACY INC	CORRECT VALUE PER COURT ORDER	-797670	5647670	4850000
5698	697006	2021	FSWC LP	Common Area@Zero Value .	-1	1	0
5699	697041	2021	BOLDING, HAROLD WAYNE	FREEZE_REFREEZE	0	297191	297191
5700	697044	2021	THE VILLAGE AT FRISCO LAKES COMMUNITY ASSOCIATION INC	Common Area@Zero Value .	-1	1	0
5701	697054	2021	THE VILLAGE AT FRISCO LAKES COMMUNITY ASSOCIATION INC	Common Area@Zero Value .	-1	1	0
5702	697077	2021	THE VILLAGE AT FRISCO LAKES COMMUNITY ASSOCIATION INC	Common Area@Zero Value .	-1	1	0
5703	697103	2021	THE VILLAGE AT FRISCO LAKES COMMUNITY ASSOCIATION INC	Common Area@Zero Value .	-1	1	0
5704	697248	2021	BRENTWOOD - LITTLE ELM HOMEOWNERS' ASSOCIATION INC	Common Area@Zero Value .	-1	1	0
5705	697339	2021	WILDRIDGE COMMUNITY ASSOCIATION, INC	Common Area@Zero Value .	-1	1	0
5706	697358	2021	WILDRIDGE COMMUNITY ASSOCIATION, INC	Common Area@Zero Value .	-1	1	0

	A	B	C	D	E	F	G
1	Prop ID	Supp Yr	File As Name	Supp Desc	gl_assessed	prev_assessed	curr_assessed
5707	697423	2021	WILDRIDGE COMMUNITY ASSOCIATION, INC	Common Area@Zero Value .	-1	1	0
5708	697437	2021	WILDRIDGE COMMUNITY ASSOCIATION, INC	Common Area@Zero Value .	-1	1	0
5709	697449	2021	WILDRIDGE COMMUNITY ASSOCIATION, INC	Common Area@Zero Value .	-1	1	0
5710	697470	2021	WILDRIDGE COMMUNITY ASSOCIATION, INC	Common Area@Zero Value .	-1	1	0
5711	697471	2021	WILDRIDGE COMMUNITY ASSOCIATION, INC	Common Area@Zero Value .	-1	1	0
5712	697472	2021	WILDRIDGE COMMUNITY ASSOCIATION, INC	Common Area@Zero Value .	-1	1	0
5713	697502	2021	WILDRIDGE COMMUNITY ASSOCIATION, INC	Common Area@Zero Value .	-1	1	0
5714	697503	2021	WILDRIDGE COMMUNITY ASSOCIATION, INC	Common Area@Zero Value .	-1	1	0
5715	697627	2021	CL/RPG LAND CO LP	Common Area@Zero Value .	-1	1	0
5716	697628	2021	CL/RPG LAND CO LP	Common Area@Zero Value .	-1	1	0
5717	697629	2021	CL/RPG LAND CO LP	Common Area@Zero Value .	-1	1	0
5718	697630	2021	CL/RPG LAND CO LP	Common Area@Zero Value .	-1	1	0
5719	697631	2021	CL/RPG LAND CO LP	Common Area@Zero Value .	-1	1	0

	A	B	C	D	E	F	G
1	Prop ID	Supp Yr	File As Name	Supp Desc	gl_assessed	prev_assessed	curr_assessed
5720	697772	2021	MORGAN, SHAWN P & SUSAN J TRS MORGAN FAMILY TRUST	LATE ADD DV3 (MORGAN)	0	1173058	1173058
5721	697773	2021	TOLL DALLAS TX LLC & TOWN LAKE RESIDENTIAL COMMUNITY LLC	Common Area@Zero Value .	-1	1	0
5722	697774	2021	TOLL DALLAS TX LLC	Common Area@Zero Value .	-1	1	0
5723	697775	2021	TOLL DALLAS TX LLC	Common Area@Zero Value .	-1	1	0
5724	697776	2021	TOLL DALLAS TX LLC	Common Area@Zero Value .	-1	1	0
5725	697790	2021	TOWN LAKE RESIDENTIAL COMMUNITY INC & TOLL DALLAS LLC	Common Area@Zero Value .	-1	1	0
5726	697799	2021	TOLL DALLAS TX LLC & TOWN LAKE RESIDENTIAL COMMUNITY LLC	Common Area@Zero Value .	-1	1	0
5727	697800	2021	TOWN LAKE RESIDENTIAL COMMUNITY INC & TOLL DALLAS LLC	Common Area@Zero Value .	-1	1	0
5728	697862	2021	BLOOMFIELD HOMES LP	Common Area@Zero Value .	-1	1	0
5729	697862	2021	BLOOMFIELD HOMES LP	Common Area@Zero Value .	0	0	0
5730	697863	2021	CROSS OAK RANCH HOMEOWNERS ASSOCIATION	Common Area@Zero Value .	-1	1	0

	A	B	C	D	E	F	G
1	Prop ID	Supp Yr	File As Name	Supp Desc	gl_assessed	prev_assessed	curr_assessed
5731	698084	2021	THE MANORS AT FORESTBROOK HOMEOWNERS ASSOCIATION	Common Area@Zero Value .	-1	1	0
5732	698085	2021	THE MANORS AT FORESTBROOK HOMEOWNERS ASSOCIATION	Common Area@Zero Value .	-1	1	0
5733	698086	2021	THE MANORS AT FORESTBROOK HOMEOWNERS ASSOCIATION	Common Area@Zero Value .	-1	1	0
5734	698087	2021	THE MANORS AT FORESTBROOK HOMEOWNERS ASSOCIATION	Common Area@Zero Value .	-1	1	0
5735	698088	2021	THE MANORS AT FORESTBROOK HOMEOWNERS ASSOCIATION	Common Area@Zero Value .	-1	1	0
5736	698089	2021	THE MANORS AT FORESTBROOK HOMEOWNERS ASSOCIATION	Common Area@Zero Value .	-1	1	0
5737	698143	2021	THE TRIBUTE OWNERS ASSOCIATION INC	Common Area@Zero Value .	-1	1	0
5738	698144	2021	THE TRIBUTE OWNERS ASSOCIATION INC	Common Area@Zero Value .	-1	1	0
5739	698197	2021	THE TRIBUTE OWNERS ASSOCIATION INC	Common Area@Zero Value .	-1	1	0
5740	698210	2021	THE TRIBUTE OWNERS ASSOCIATION INC	Common Area@Zero Value .	-1	1	0

	A	B	C	D	E	F	G
1	Prop ID	Supp Yr	File As Name	Supp Desc	gl_assessed	prev_assessed	curr_assessed
5741	698229	2021	THE TRIBUTE OWNERS ASSOCIATION INC	Common Area@Zero Value .	-1	1	0
5742	698230	2021	THE TRIBUTE OWNERS ASSOCIATION INC	Common Area@Zero Value .	-1	1	0
5743	698231	2021	THE TRIBUTE OWNERS ASSOCIATION INC	Common Area@Zero Value .	-1	1	0
5744	698256	2021	THE TRIBUTE OWNERS ASSOCIATION INC	Common Area@Zero Value .	-1	1	0
5745	698256	2021	THE TRIBUTE OWNERS ASSOCIATION INC	Common Area@Zero Value .	0	0	0
5746	698257	2021	THE TRIBUTE OWNERS ASSOCIATION INC	Common Area@Zero Value .	-1	1	0
5747	698275	2021	THE TRIBUTE OWNERS ASSOCIATION INC	Common Area@Zero Value .	-1	1	0
5748	698279	2021	UNION PARK PHASE 1 LP	Common Area@Zero Value .	-1	1	0
5749	698280	2021	UNION PARK PHASE 1 LP	Common Area@Zero Value .	-1	1	0
5750	698293	2021	PALOMA CREEK HOMEOWNERS ASSOCIATION INC	Common Area@Zero Value .	-1	1	0
5751	698369	2021	WINDSONG RANCH COMMUNITY ASSOCIATION INC	Common Area@Zero Value .	-1	1	0
5752	698370	2021	WINDSONG RANCH COMMUNITY ASSOCIATION INC	Common Area@Zero Value .	-1	1	0

	A	B	C	D	E	F	G
1	Prop ID	Supp Yr	File As Name	Supp Desc	gl_assessed	prev_assessed	curr_assessed
5753	698371	2021	WINDSONG RANCH COMMUNITY ASSOCIATION INC	Common Area@Zero Value .	-1	1	0
5754	698420	2021	TAYLOR MORRISON OF TEXAS INC	Common Area@Zero Value .	-1	1	0
5755	698431	2021	GRESSETT, JAMEY B & LETHA J GRESSETT LIVING TRUST	RE-APPLY EXEMPTIONS HS AND OV-65 (GRESSETT)	0	320000	320000
5756	698456	2021	HT STONEBROOK LAND I LP	Common Area@Zero Value .	-1	1	0
5757	698457	2021	HT STONEBROOK LAND I LP	Common Area@Zero Value .	-1	1	0
5758	698468	2021	HT STONEBROOK LAND I LP	Common Area@Zero Value .	-1	1	0
5759	698469	2021	HT STONEBROOK LAND I LP	Common Area@Zero Value .	-1	1	0
5760	698470	2021	HT STONEBROOK LAND I LP	Common Area@Zero Value .	-1	1	0
5761	698471	2021	HT STONEBROOK LAND I LP	Common Area@Zero Value .	-1	1	0
5762	698472	2021	HT STONEBROOK LAND I LP	Common Area@Zero Value .	-1	1	0
5763	698476	2021	HT STONEBROOK LAND I LP	Common Area@Zero Value .	-1	1	0
5764	698705	2021	AUSTIN WATERS HOMEOWNERS ASSOCIATION INC	Common Area@Zero Value .	-1	1	0

	A	B	C	D	E	F	G
1	Prop ID	Supp Yr	File As Name	Supp Desc	gl_assessed	prev_assessed	curr_assessed
5765	698765	2021	BOLD FITNESS BOOTCAMP	DELETE FROM ROLL PER BPP	-6150	6150	0
5766	698963	2021	CANYON FALLS MASTER COMMUNITY INC	Common Area@Zero Value .	-1	1	0
5767	699238	2021	THE WOODLANDS (KRUGERVILLE) HOMEOWNERS ASSOCIATION INC	Common Area@Zero Value .	-1	1	0
5768	699242	2021	THE WOODLANDS (KRUGERVILLE) HOMEOWNERS ASSOCIATION INC	Common Area@Zero Value .	-1	1	0
5769	699287	2021	JUSTLAND DEVELOPMENT LLC	Common Area@Zero Value .	-1	1	0
5770	699359	2021	THE VILLAGE AT FRISCO LAKES COMMUNITY ASSOCIATION INC	Common Area@Zero Value .	-1	1	0
5771	699370	2021	THE VILLAGE AT FRISCO LAKES COMMUNITY ASSOCIATION INC	Common Area@Zero Value .	-1	1	0
5772	699442	2021	THE SHOPS AT PRESTONWOOD HOMEOWNERS ASSOCIATION INC	Common Area@Zero Value .	-1	1	0

	A	B	C	D	E	F	G
1	Prop ID	Supp Yr	File As Name	Supp Desc	gl_assessed	prev_assessed	curr_assessed
5773	699443	2021	THE SHOPS AT PRESTONWOOD HOMEOWNERS ASSOCIATION INC	Common Area@Zero Value .	-1	1	0
5774	699444	2021	THE SHOPS AT PRESTONWOOD HOMEOWNERS ASSOCIATION INC	Common Area@Zero Value .	-1	1	0
5775	699445	2021	THE SHOPS AT PRESTONWOOD HOMEOWNERS ASSOCIATION INC	Common Area@Zero Value .	-1	1	0
5776	699446	2021	THE SHOPS AT PRESTONWOOD HOMEOWNERS ASSOCIATION INC	Common Area@Zero Value .	-1	1	0
5777	699455	2021	THE SHOPS AT PRESTONWOOD HOMEOWNERS ASSOCIATION INC	Common Area@Zero Value .	-1	1	0
5778	699456	2021	THE SHOPS AT PRESTONWOOD HOMEOWNERS ASSOCIATION INC	Common Area@Zero Value .	-1	1	0
5779	699458	2021	ROBSON DENTON DEV LP	Common Area@Zero Value .	-1	1	0

	A	B	C	D	E	F	G
1	Prop ID	Supp Yr	File As Name	Supp Desc	gl_assessed	prev_assessed	curr_assessed
5780	699591	2021	ROSEMEADE VILLAS LOT VENTURE LTD	Common Area@Zero Value .	-1	1	0
5781	699592	2021	ROSEMEADE VILLAS LOT VENTURE LTD	Common Area@Zero Value .	-1	1	0
5782	699593	2021	ROSEMEADE VILLAS LOT VENTURE LTD	Common Area@Zero Value .	-1	1	0
5783	699607	2021	ROSEMEADE VILLAS LOT VENTURE LTD	Common Area@Zero Value .	-1	1	0
5784	699608	2021	ROSEMEADE VILLAS LOT VENTURE LTD	Common Area@Zero Value .	-1	1	0
5785	699609	2021	ROSEMEADE VILLAS LOT VENTURE LTD	Common Area@Zero Value .	-1	1	0
5786	699617	2021	ROSEMEADE VILLAS LOT VENTURE LTD	Common Area@Zero Value .	-1	1	0
5787	699618	2021	ROSEMEADE VILLAS LOT VENTURE LTD	Common Area@Zero Value .	-1	1	0
5788	699632	2021	ROSEMEADE VILLAS LOT VENTURE LTD	Common Area@Zero Value .	-1	1	0
5789	699659	2021	THE TRIBUTE OWNERS ASSOC INC	Common Area@Zero Value .	-1	1	0
5790	699674	2021	THE TRIBUTE OWNERS ASSOC INC	Common Area@Zero Value .	-1	1	0
5791	699699	2021	TAYLOR MORRISON OF TEXAS INC	Common Area@Zero Value .	-1	1	0
5792	699700	2021	THE TRIBUTE OWNERS ASSOC INC	Common Area@Zero Value .	-1	1	0

	A	B	C	D	E	F	G
1	Prop ID	Supp Yr	File As Name	Supp Desc	gl_assessed	prev_assessed	curr_assessed
5793	699726	2021	THE TRIBUTE OWNERS ASSOC INC	Common Area@Zero Value .	-1	1	0
5794	699727	2021	THE TRIBUTE OWNERS ASSOC INC	Common Area@Zero Value .	-1	1	0
5795	699750	2021	THE TRIBUTE OWNERS ASSOC INC	Common Area@Zero Value .	-1	1	0
5796	699816	2021	THE TRIBUTE OWNERS ASSOCIATION INC	Common Area@Zero Value .	-1	1	0
5797	699817	2021	THE TRIBUTE OWNERS ASSOCIATION INC	Common Area@Zero Value .	-1	1	0
5798	699885	2021	TERRACE OAKS HOA, INC	Common Area@Zero Value .	-1	1	0
5799	699886	2021	TERRACE OAKS HOA, INC	Common Area@Zero Value .	-1	1	0
5800	699896	2021	TERRACE OAKS HOA, INC	Common Area@Zero Value .	-1	1	0
5801	699904	2021	TERRACE OAKS HOA, INC	Common Area@Zero Value .	-1	1	0
5802	699904	2021	TERRACE OAKS HOA, INC	Common Area@Zero Value .	0	0	0
5803	699919	2021	TERRACE OAKS HOA, INC	Common Area@Zero Value .	-1	1	0
5804	699933	2021	TERRACE OAKS HOA, INC	Common Area@Zero Value .	-1	1	0
5805	699933	2021	TERRACE OAKS HOA, INC	Common Area@Zero Value .	0	0	0

	A	B	C	D	E	F	G
1	Prop ID	Supp Yr	File As Name	Supp Desc	gl_assessed	prev_assessed	curr_assessed
5806	699945	2021	TERRACE OAKS HOA, INC	Common Area@Zero Value .	-1	1	0
5807	700024	2021	PCR COMMUNITY ASSOCIATION INC	Common Area@Zero Value .	-1	1	0
5808	700119	2021	RIVENDALE BY THE LAKE OWNERS ASSOCIATION	Common Area@Zero Value .	-1	1	0
5809	700179	2021	RIVENDALE BY THE LAKE OWNERS ASSOCIATION	Common Area@Zero Value .	-1	1	0
5810	700185	2021	RIVENDALE BY THE LAKE OWNERS ASSOCIATION	Common Area@Zero Value .	-1	1	0
5811	700194	2021	RIVENDALE BY THE LAKE OWNERS ASSOCIATION	Common Area@Zero Value .	-1	1	0
5812	700248	2021	JOSEPH, LENZ & NEFERTITI	LATE ADD DVHS AS OF 3/29/2021 (JOSEPH)	0	375053	375053
5813	700294	2021	RIVENDALE BY THE LAKE OWNERS ASSOCIATION	Common Area@Zero Value .	-1	1	0
5814	700321	2021	GRINNELL PARKER INVESTMENT LLC	CORRECT VALUE PER COURT ORDER	-620000	2370000	1750000
5815	700355	2021	SENDERA RANCH MASTER ASSOCIATION INC	Common Area@Zero Value .	-1	1	0
5816	700393	2021	SENDERA RANCH MASTER ASSOCIATION INC	Common Area@Zero Value .	-1	1	0
5817	700483	2021	AMERICAN LEGEND HOLDINGS, LLC	Common Area@Zero Value .	-1	1	0
5818	700495	2021	AMERICAN LEGEND HOLDINGS, LLC	Common Area@Zero Value .	-1	1	0

	A	B	C	D	E	F	G
1	Prop ID	Supp Yr	File As Name	Supp Desc	gl_assessed	prev_assessed	curr_assessed
5819	700496	2021	AMERICAN LEGEND HOLDINGS, LLC	Common Area@Zero Value .	-1	1	0
5820	700583	2021	PALOMA CREEK HOA	Common Area@Zero Value .	-1	1	0
5821	700661	2021	PALOMA CREEK HOA	Common Area@Zero Value .	-1	1	0
5822	700719	2021	CREEKSIDE AT HERITAGE PARK RESIDENTIAL COMMUNITY INC	Common Area@Zero Value .	-1	1	0
5823	700730	2020	RACETRAC PETROLEUM INC	CORRECT VALUE PER COURT ORDER	-176252	734385	558133
5824	700769	2019	PETERSBURG 93 HOLDINGS LLC	DELETE FROM ROLL PER BPP	-92965	92965	0
5825	700769	2020	PETERSBURG 93 HOLDINGS LLC	DELETE FROM ROLL PER BPP	-92965	92965	0
5826	700769	2021	PETERSBURG 93 HOLDINGS LLC	DELETE FROM ROLL PER BPP	-92965	92965	0
5827	700802	2021	LEWISVILLE WILLOWBROOK HOMEOWNERS' ASSOCIATION INC	Common Area@Zero Value .	-1	1	0
5828	700812	2021	LEWISVILLE WILLOWBROOK HOMEOWNERS' ASSOCIATION INC	Common Area@Zero Value .	-1	1	0
5829	700813	2021	LEWISVILLE WILLOWBROOK HOMEOWNERS' ASSOCIATION INC	Common Area@Zero Value .	-1	1	0

	A	B	C	D	E	F	G
1	Prop ID	Supp Yr	File As Name	Supp Desc	gl_assessed	prev_assessed	curr_assessed
5830	700837	2021	LEWISVILLE WILLOWBROOK HOMEOWNERS' ASSOCIATION INC	Common Area@Zero Value .	-1	1	0
5831	700846	2021	LEWISVILLE WILLOWBROOK HOMEOWNERS' ASSOCIATION INC	Common Area@Zero Value .	-1	1	0
5832	700862	2021	LEWISVILLE WILLOWBROOK HOMEOWNERS' ASSOCIATION INC	Common Area@Zero Value .	-1	1	0
5833	700906	2021	TAYLOR MORRISON OF TEXAS INC	Common Area@Zero Value .	-1	1	0
5834	700972	2021	NORMANDY ESTATES HOMEOWNERS ASSOCIATION	Common Area@Zero Value .	-1	1	0
5835	700974	2021	NORMANDY ESTATES HOMEOWNERS ASSOCIATION	Common Area@Zero Value .	-1	1	0
5836	700988	2021	STARSLIDE CUSTOM BUILDERS LLC	Common Area@Zero Value .	-1	1	0
5837	701039	2021	FARLEY, KAREN TYLER	CORRECT FREEZE AMOUNT (G01) (FARLEY)	0	170325	170325
5838	701201	2021	THE PARKS AT LEGACY HOMEOWNERS' ASSOCIATION INC	Common Area@Zero Value .	-1	1	0
5839	701228	2021	THE PARKS AT LEGACY HOMEOWNERS' ASSOCIATION INC	Common Area@Zero Value .	-1	1	0

	A	B	C	D	E	F	G
1	Prop ID	Supp Yr	File As Name	Supp Desc	gl_assessed	prev_assessed	curr_assessed
5840	701242	2021	THE PARKS AT LEGACY HOMEOWNERS' ASSOCIATION INC	Common Area@Zero Value .	-1	1	0
5841	701286	2021	BANKS, LESLIE MICHELLE	FREEZE_REFREEZE	0	225746	225746
5842	701332	2021	THE PARKS AT LEGACY HOMEOWNERS' ASSOCIATION INC	Common Area@Zero Value .	-1	1	0
5843	701367	2021	PATE, MICHAEL G & SHERRY R	LATE ADD HS & OV65 (PATE)	0	603833	603833
5844	701378	2021	ROBSON DENTON DEV LP	Common Area@Zero Value .	0	1	1
5845	701379	2021	ROBSON DENTON DEV LP	Common Area@Zero Value .	0	1	1
5846	701380	2021	ROBSON DENTON DEV LP	Common Area@Zero Value .	0	1	1
5847	701381	2021	ROBSON DENTON DEV LP	Common Area@Zero Value .	0	1	1
5848	701382	2021	ROBSON DENTON DEV LP	Common Area@Zero Value .	0	1	1
5849	701449	2021	ROBSON DENTON DEV LP	Common Area@Zero Value .	0	1	1
5850	701450	2021	ROBSON DENTON DEV LP	Common Area@Zero Value .	0	1	1
5851	701457	2021	ROBSON DENTON DEV LP	Common Area@Zero Value .	0	1	1
5852	701459	2021	ROBSON DENTON DEV LP	Common Area@Zero Value .	0	1	1

	A	B	C	D	E	F	G
1	Prop ID	Supp Yr	File As Name	Supp Desc	gl_assessed	prev_assessed	curr_assessed
5853	701471	2021	ROBSON DENTON DEV LP	Common Area@Zero Value .	0	1	1
5854	701490	2021	ROBSON DENTON DEV LP	Common Area@Zero Value .	0	1	1
5855	701570	2021	CH PH 12 LLC	Common Area@Zero Value .	-1	1	0
5856	701583	2021	CH PH 12 LLC	Common Area@Zero Value .	-1	1	0
5857	701601	2021	CH PH 12 LLC	Common Area@Zero Value .	-1	1	0
5858	701606	2021	CH PH 12 LLC	Common Area@Zero Value .	-1	1	0
5859	701607	2021	CH PH 12 LLC	Common Area@Zero Value .	-1	1	0
5860	701617	2021	CH PH 12 LLC	Common Area@Zero Value .	-1	1	0
5861	701661	2021	CH PH 12 LLC	Common Area@Zero Value .	-1	1	0
5862	701662	2021	CH PH 12 LLC	Common Area@Zero Value .	-1	1	0
5863	701695	2021	CH PH 12 LLC	Common Area@Zero Value .	-1	1	0
5864	701784	2021	BEAVER CREEK HOA, INC	Common Area@Zero Value .	-1	1	0
5865	701798	2021	BEAVER CREEK HOA, INC	Common Area@Zero Value .	-1	1	0

	A	B	C	D	E	F	G
1	Prop ID	Supp Yr	File As Name	Supp Desc	gl_assessed	prev_assessed	curr_assessed
5866	701973	2021	HERMANSKI, JERRY DEAN & MARILYNN	REMOVE OV65 AS OF 08/08/2021 (HERMANSKI)	0	208637	208637
5867	701978	2021	RR TOWN CENTER ASSOCIATES LLC	Common Area@Zero Value .	-1	1	0
5868	702093	2021	CALATLANTIC HOMES OF TEXAS INC	Common Area@Zero Value .	-1	1	0
5869	702095	2021	THE ESTATES AT TOUR 18 HOMEOWNERS ASSOCIATION	Common Area@Zero Value .	-1	1	0
5870	702110	2021	CALATLANTIC HOMES OF TEXAS INC	Common Area@Zero Value .	-1	1	0
5871	702285	2021	CALATLANTIC HOMES OF TEXAS INC	Common Area@Zero Value .	-1	1	0
5872	702296	2021	CALATLANTIC HOMES OF TEXAS INC	Common Area@Zero Value .	-1	1	0
5873	702306	2021	CALATLANTIC HOMES OF TEXAS INC	Common Area@Zero Value .	-1	1	0
5874	702316	2021	CALATLANTIC HOMES OF TEXAS INC	Common Area@Zero Value .	-1	1	0
5875	702325	2021	CALATLANTIC HOMES OF TEXAS INC	Common Area@Zero Value .	-1	1	0
5876	702334	2021	CALATLANTIC HOMES OF TEXAS INC	Common Area@Zero Value .	-1	1	0
5877	702511	2021	SANGER CIRCLE HOMEOWNERS ASSOCIATION INC	Common Area@Zero Value .	-1	1	0
5878	702573	2021	TROPHY CLUB, TOWN OF	Common Area@Zero Value .	-1	1	0

	A	B	C	D	E	F	G
1	Prop ID	Supp Yr	File As Name	Supp Desc	gl_assessed	prev_assessed	curr_assessed
5879	702701	2021	THE VILLAGES OF CARMEL HOMEOWNERS ASSOCIATION INC	Common Area@Zero Value .	-1	1	0
5880	702711	2021	THE VILLAGES OF CARMEL HOMEOWNERS ASSOCIATION INC	Common Area@Zero Value .	-1	1	0
5881	702846	2021	VILLAGE AT THE POINTE HOMEOWNERS ASSOCIATION INC	Common Area@Zero Value .	-1	1	0
5882	702858	2021	VILLAGE AT THE POINTE HOMEOWNERS ASSOCIATION INC	Common Area@Zero Value .	-1	1	0
5883	702887	2021	TAM, NICOLADIE D	LATE ADD OV65 (TAM)	0	325651	325651
5884	702973	2021	RIVENDALE BY THE LAKE OWNERS ASSOCIATION	Common Area@Zero Value .	-1	1	0
5885	702974	2021	RIVENDALE BY THE LAKE OWNERS ASSOCIATION	Common Area@Zero Value .	-1	1	0
5886	702975	2021	RIVENDALE BY THE LAKE OWNERS ASSOCIATION	Common Area@Zero Value .	-1	1	0
5887	703020	2021	RIVENDALE BY THE LAKE OWNERS ASSOCIATION	Common Area@Zero Value .	-1	1	0
5888	703021	2021	HACKBERRY, CITY OF	Common Area@Zero Value .	-1	1	0
5889	703072	2021	UNION PARK PHASE 2 LP	Common Area@Zero Value .	-1	1	0
5890	703082	2021	UNION PARK PHASE 2 LP	Common Area@Zero Value .	-1	1	0

	A	B	C	D	E	F	G
1	Prop ID	Supp Yr	File As Name	Supp Desc	gl_assessed	prev_assessed	curr_assessed
5891	703086	2019	TORRES, CHRISTOPHER & CLAUDIA	LATE ADD HS (TORRES)	0	290333	290333
5892	703086	2020	TORRES, CHRISTOPHER	LATE ADD HS (TORRES)	0	292543	292543
5893	703086	2021	TORRES, CHRISTOPHER	LATE ADD HS (TORRES)	0	314161	314161
5894	703114	2021	UNION PARK PHASE 2 LP	Common Area@Zero Value .	-1	1	0
5895	703162	2021	GREAT KINGSWOOD LAND III LP	Common Area@Zero Value .	-1	1	0
5896	703180	2021	UNION PARK PHASE 1 LP	Common Area@Zero Value .	-1	1	0
5897	703190	2021	WINDSONG RANCH COMMUNITY ASSOCIATION INC	Common Area@Zero Value .	-1	1	0
5898	703191	2021	WINDSONG RANCH COMMUNITY ASSOCIATION INC	Common Area@Zero Value .	-1	1	0
5899	703192	2021	WINDSONG RANCH COMMUNITY ASSOCIATION INC	Common Area@Zero Value .	-1	1	0
5900	703193	2021	WINDSONG RANCH COMMUNITY ASSOCIATION INC	Common Area@Zero Value .	-1	1	0
5901	703215	2021	HARVEST RESIDENTIAL COMMUNITY ASSOCIATION INC	Common Area@Zero Value .	-1	1	0

	A	B	C	D	E	F	G
1	Prop ID	Supp Yr	File As Name	Supp Desc	gl_assessed	prev_assessed	curr_assessed
5902	703215	2021	HARVEST RESIDENTIAL COMMUNITY ASSOCIATION INC	Common Area@Zero Value .	0	0	0
5903	703313	2021	HARVEST PHASE 3 LLC	Common Area@Zero Value .	-1	1	0
5904	703313	2021	HARVEST PHASE 3 LLC	Common Area@Zero Value .	0	0	0
5905	703351	2021	HARVEST RESIDENTIAL COMMUNITY ASSOCIATION INC	Common Area@Zero Value .	-1	1	0
5906	703352	2021	HARVEST RESIDENTIAL COMMUNITY ASSOCIATION INC	Common Area@Zero Value .	-1	1	0
5907	703368	2021	HARVEST PHASE 3 LLC	Common Area@Zero Value .	-1	1	0
5908	703429	2021	TALIA, SARGIZ & GREGOR, LINET	LATE ADD DVHS AS OF 06/25/2021 (TALIA/GREGOR)	0	165168	165168
5909	703488	2021	HARVEST PHASE 3 LLC	Common Area@Zero Value .	-1	1	0
5910	703543	2021	HARVEST PHASE 3 LLC	Common Area@Zero Value .	-1	1	0
5911	703729	2021	STONE, FREDERICK & EILEEN	FREEZE_REFREEZE	0	431725	431725
5912	703743	2021	HARVEST RESIDENTIAL COMMUNITY ASSOCIATION INC	Common Area@Zero Value .	-1	1	0

	A	B	C	D	E	F	G
1	Prop ID	Supp Yr	File As Name	Supp Desc	gl_assessed	prev_assessed	curr_assessed
5913	703751	2021	HARVEST RESIDENTIAL COMMUNITY ASSOCIATION INC	Common Area@Zero Value .	-1	1	0
5914	703809	2021	HARVEST RESIDENTIAL COMMUNITY ASSOCIATION INC	Common Area@Zero Value .	-1	1	0
5915	703827	2021	HARVEST RESIDENTIAL COMMUNITY ASSOCIATION INC	Common Area@Zero Value .	-1	1	0
5916	703877	2021	HARVEST RESIDENTIAL COMMUNITY ASSOCIATION INC	Common Area@Zero Value .	-1	1	0
5917	703987	2021	THE FAIRWAYS OF CHAMPION CIRCLE HOMEOWNERS ASSOCIATION INC	Common Area@Zero Value .	-1	1	0
5918	703991	2021	THE FAIRWAYS OF CHAMPION CIRCLE HOMEOWNERS ASSOCIATION INC	Common Area@Zero Value .	-1	1	0
5919	703992	2021	THE FAIRWAYS OF CHAMPION CIRCLE HOMEOWNERS ASSOCIATION INC	Common Area@Zero Value .	-1	1	0
5920	703999	2021	THE FAIRWAYS OF CHAMPION CIRCLE HOMEOWNERS ASSOCIATION INC	Common Area@Zero Value .	-1	1	0
5921	704013	2021	THE FAIRWAYS OF CHAMPION CIRCLE HOMEOWNERS ASSOCIATION INC	Common Area@Zero Value .	-1	1	0

	A	B	C	D	E	F	G
1	Prop ID	Supp Yr	File As Name	Supp Desc	gl_assessed	prev_assessed	curr_assessed
5922	704043	2021	THE FAIRWAYS OF CHAMPION CIRCLE HOMEOWNERS ASSOCIATION INC	Common Area@Zero Value .	-1	1	0
5923	704166	2021	WINDHAVEN CROSSING TOWNHOMES OWNERS ASSOCIATION INC	Common Area@Zero Value .	-1	1	0
5924	704325	2021	WINDHAVEN CROSSING TOWNHOMES OWNERS ASSOCIATION INC	Common Area@Zero Value .	-1	1	0
5925	704326	2021	WINDHAVEN CROSSING TOWNHOMES OWNERS ASSOCIATION INC	Common Area@Zero Value .	-1	1	0
5926	704327	2021	WINDHAVEN CROSSING TOWNHOMES OWNERS ASSOCIATION INC	Common Area@Zero Value .	-1	1	0
5927	704463	2021	WEST, LYNN SETZER & VICTOR WILLIAM	LATE ADD OV65 & FREEZE AMOUNT (WEST) & REMOVE DP (WEST)	0	323923	323923
5928	704561	2021	CORONA ARTESIA LLC	Common Area@Zero Value .	-1	1	0
5929	704562	2021	CORONA ARTESIA LLC	Common Area@Zero Value .	-1	1	0
5930	704563	2021	CORONA ARTESIA LLC	Common Area@Zero Value .	-1	1	0
5931	704564	2021	CORONA ARTESIA LLC	Common Area@Zero Value .	-1	1	0

	A	B	C	D	E	F	G
1	Prop ID	Supp Yr	File As Name	Supp Desc	gl_assessed	prev_assessed	curr_assessed
5932	704565	2021	CORONA ARTESIA LLC	Common Area@Zero Value .	-1	1	0
5933	704566	2021	CORONA ARTESIA LLC	Common Area@Zero Value .	-1	1	0
5934	704567	2021	CORONA ARTESIA LLC	Common Area@Zero Value .	-1	1	0
5935	704568	2021	CORONA ARTESIA LLC	Common Area@Zero Value .	-1	1	0
5936	704569	2021	CORONA ARTESIA LLC	Common Area@Zero Value .	-1	1	0
5937	704570	2021	CORONA ARTESIA LLC	Common Area@Zero Value .	-1	1	0
5938	704571	2021	CORONA ARTESIA LLC	Common Area@Zero Value .	-1	1	0
5939	704572	2021	CORONA ARTESIA LLC	Common Area@Zero Value .	-1	1	0
5940	704573	2021	CORONA ARTESIA LLC	Common Area@Zero Value .	-1	1	0
5941	704574	2021	CORONA ARTESIA LLC	Common Area@Zero Value .	-1	1	0
5942	704790	2021	CORONA ARTESIA LLC	Common Area@Zero Value .	-1	1	0
5943	704791	2021	CORONA ARTESIA LLC	Common Area@Zero Value .	-1	1	0
5944	704792	2021	CORONA ARTESIA LLC	Common Area@Zero Value .	-1	1	0

	A	B	C	D	E	F	G
1	Prop ID	Supp Yr	File As Name	Supp Desc	gl_assessed	prev_assessed	curr_assessed
5945	704793	2021	CORONA ARTESIA LLC	Common Area@Zero Value .	-1	1	0
5946	704794	2021	CORONA ARTESIA LLC	Common Area@Zero Value .	-1	1	0
5947	704795	2021	CORONA ARTESIA LLC	Common Area@Zero Value .	-1	1	0
5948	704796	2021	CORONA ARTESIA LLC	Common Area@Zero Value .	-1	1	0
5949	704797	2021	CORONA ARTESIA LLC	Common Area@Zero Value .	-1	1	0
5950	704798	2021	CORONA ARTESIA LLC	Common Area@Zero Value .	-1	1	0
5951	704799	2021	CORONA ARTESIA LLC	Common Area@Zero Value .	-1	1	0
5952	704800	2021	CORONA ARTESIA LLC	Common Area@Zero Value .	-1	1	0
5953	704801	2021	CORONA ARTESIA LLC	Common Area@Zero Value .	-1	1	0
5954	704802	2021	CORONA ARTESIA LLC	Common Area@Zero Value .	-1	1	0
5955	704803	2021	CORONA ARTESIA LLC	Common Area@Zero Value .	-1	1	0
5956	704815	2021	PARKSIDE AT WOODLAKE HOMEOWNERS ASSOCIATION	Common Area@Zero Value .	-1	1	0
5957	704873	2021	SAVANNAH COMMUNITY ASSOC	Common Area@Zero Value .	-1	1	0

	A	B	C	D	E	F	G
1	Prop ID	Supp Yr	File As Name	Supp Desc	gl_assessed	prev_assessed	curr_assessed
5958	704928	2021	SAVANNAH COMMUNITY ASSOC	Common Area@Zero Value .	-1	1	0
5959	704962	2021	DENTON COUNTY FRESH WATER SUPPLY DISTRICT NO 10	Common Area@Zero Value .	-1	1	0
5960	704963	2021	SAVANNAH COMMUNITY ASSOC	Common Area@Zero Value .	-1	1	0
5961	704976	2021	SAVANNAH COMMUNITY ASSOC	Common Area@Zero Value .	-1	1	0
5962	705135	2021	SAVANNAH COMMUNITY ASSOC	Common Area@Zero Value .	-1	1	0
5963	705140	2021	SAVANNAH COMMUNITY ASSOC	Common Area@Zero Value .	-1	1	0
5964	705217	2021	RIVER WALK ASSOCIATION	Common Area@Zero Value .	-1	1	0
5965	705218	2021	RIVER WALK ASSOCIATION	Common Area@Zero Value .	-1	1	0
5966	705219	2021	RIVER WALK ASSOCIATION	Common Area@Zero Value .	-1	1	0
5967	705220	2021	RIVER WALK ASSOCIATION	Common Area@Zero Value .	-1	1	0
5968	705223	2021	RIVER WALK ASSOCIATION	Common Area@Zero Value .	-1	1	0
5969	705247	2021	THE PARKS AT LEGACY HOMEOWNERS' ASSOCIATION INC	Common Area@Zero Value .	-1	1	0

	A	B	C	D	E	F	G
1	Prop ID	Supp Yr	File As Name	Supp Desc	gl_assessed	prev_assessed	curr_assessed
5970	705271	2021	THE PARKS AT LEGACY HOMEOWNERS' ASSOCIATION INC	Common Area@Zero Value .	-1	1	0
5971	705276	2021	THE PARKS AT LEGACY HOA, INC	Common Area@Zero Value .	-1	1	0
5972	705354	2021	PCR COMMUNITY ASSOCIATION INC	Common Area@Zero Value .	-1	1	0
5973	705371	2021	PCR COMMUNITY ASSOCIATION INC	Common Area@Zero Value .	-1	1	0
5974	705372	2021	PCR COMMUNITY ASSOCIATION INC	Common Area@Zero Value .	-1	1	0
5975	705380	2021	PCR COMMUNITY ASSOCIATION INC	Common Area@Zero Value .	-1	1	0
5976	705468	2021	BEAVER CREEK HOMEOWNERS ASSOCIATION INC	Common Area@Zero Value .	-1	1	0
5977	705478	2021	BEAVER CREEK HOMEOWNERS ASSOCIATION INC	Common Area@Zero Value .	-1	1	0
5978	705479	2021	BEAVER CREEK HOMEOWNERS ASSOCIATION INC	Common Area@Zero Value .	-1	1	0
5979	705485	2021	BEAVER CREEK HOMEOWNERS ASSOCIATION INC	Common Area@Zero Value .	-1	1	0
5980	705530	2021	SWISHER @ I-35 CORINTH LP	Common Area@Zero Value .	-1	1	0

	A	B	C	D	E	F	G
1	Prop ID	Supp Yr	File As Name	Supp Desc	gl_assessed	prev_assessed	curr_assessed
5981	705582	2021	THE VILLAS AT PARKER HOA	Common Area@Zero Value .	-1	1	0
5982	705593	2021	THE VILLAS AT PARKER HOA	Common Area@Zero Value .	-1	1	0
5983	705669	2021	HAMMACK, GLORIA & BLW FLP REAL PROPERTY LLC	Common Area@Zero Value .	-1	1	0
5984	705695	2021	TESTA, RICHARD A	CORRECT VALUE	-46564	245000	198436
5985	705698	2021	TESTA, RICHARD A	CORRECT VALUE	-41825	68389	26564
5986	705824	2021	CANYON FALLS MASTER COMMUNITY INC	Common Area@Zero Value .	-1	1	0
5987	705825	2021	CANYON FALLS MASTER COMMUNITY, INC	Common Area@Zero Value .	-1	1	0
5988	705863	2021	CANYON FALLS MASTER COMMUNITY, INC	Common Area@Zero Value .	-1	1	0
5989	706102	2021	OAK CREEK TRAILS OF FORT WORTH OWNERS ASSOCIATION	Common Area@Zero Value .	-1	1	0
5990	706103	2021	OAK CREEK TRAILS OF FORT WORTH OWNERS ASSOCIATION	Common Area@Zero Value .	-1	1	0
5991	706104	2021	OAK CREEK TRAILS OF FORT WORTH OWNERS ASSOCIATION	Common Area@Zero Value .	-1	1	0
5992	706145	2021	OAK CREEK TRAILS OF FORT WORTH OWNERS ASSOCIATION	Common Area@Zero Value .	-1	1	0

	A	B	C	D	E	F	G
1	Prop ID	Supp Yr	File As Name	Supp Desc	gl_assessed	prev_assessed	curr_assessed
5993	706196	2021	OAK CREEK TRAILS OF FORT WORTH OWNERS ASSOCIATION	Common Area@Zero Value .	-1	1	0
5994	706246	2021	OAK CREEK TRAILS OF FORT WORTH OWNERS ASSOCIATION	Common Area@Zero Value .	-1	1	0
5995	706247	2021	OAK CREEK TRAILS OF FORT WORTH OWNERS ASSOCIATION	Common Area@Zero Value .	-1	1	0
5996	706248	2021	OAK CREEK TRAILS OF FORT WORTH OWNERS ASSOCIATION	Common Area@Zero Value .	-1	1	0
5997	706268	2021	HT STONEBROOK LAND I LP	Common Area@Zero Value .	-1	1	0
5998	706284	2021	HT STONEBROOK LAND I LP	Common Area@Zero Value .	-1	1	0
5999	706293	2021	HT STONEBROOK LAND I LP	Common Area@Zero Value .	-1	1	0
6000	706309	2021	HT STONEBROOK LAND I LP	Common Area@Zero Value .	-1	1	0
6001	706362	2021	HT STONEBROOK LAND I LP	Common Area@Zero Value .	-1	1	0
6002	706405	2021	HT STONEBROOK LAND I LP	Common Area@Zero Value .	-1	1	0
6003	706406	2021	HT STONEBROOK LAND I LP	Common Area@Zero Value .	-1	1	0

	A	B	C	D	E	F	G
1	Prop ID	Supp Yr	File As Name	Supp Desc	gl_assessed	prev_assessed	curr_assessed
6004	706430	2021	HT STONEBROOK LAND I LP	Common Area@Zero Value .	-1	1	0
6005	706453	2021	HT STONEBROOK LAND I LP	Common Area@Zero Value .	-1	1	0
6006	706478	2021	HT STONEBROOK LAND I LP	Common Area@Zero Value .	-1	1	0
6007	706485	2021	HT STONEBROOK LAND I LP	Common Area@Zero Value .	-1	1	0
6008	706536	2021	JHII LLC	Common Area@Zero Value .	-1	1	0
6009	706568	2021	RYAN MEADOWS OWNERS ASN	Common Area@Zero Value .	-1	1	0
6010	706582	2021	RYAN MEADOWS OWNERS ASN	Common Area@Zero Value .	-1	1	0
6011	706593	2021	RYAN MEADOWS OWNERS ASN	Common Area@Zero Value .	-1	1	0
6012	706616	2021	RYAN MEADOWS OWNERS ASN	Common Area@Zero Value .	-1	1	0
6013	706625	2021	RYAN MEADOWS OWNERS ASN	Common Area@Zero Value .	-1	1	0
6014	706636	2021	RYAN MEADOWS OWNERS ASN	Common Area@Zero Value .	-1	1	0
6015	706673	2021	RYAN MEADOWS OWNERS ASN	Common Area@Zero Value .	-1	1	0
6016	706685	2021	RYAN MEADOWS OWNERS ASN	Common Area@Zero Value .	-1	1	0

	A	B	C	D	E	F	G
1	Prop ID	Supp Yr	File As Name	Supp Desc	gl_assessed	prev_assessed	curr_assessed
6017	706697	2021	HAT CREEK HOMEOWNERS ASSOCIATION INC	Common Area@Zero Value .	-1	1	0
6018	706698	2021	HAT CREEK HOMEOWNERS ASSOCIATION INC	Common Area@Zero Value .	-1	1	0
6019	706702	2021	HAT CREEK HOMEOWNERS ASSOCIATION INC	Common Area@Zero Value .	-1	1	0
6020	706719	2021	HAT CREEK HOMEOWNERS ASSOCIATION INC	Common Area@Zero Value .	-1	1	0
6021	706766	2021	ELECTROLINER DEVELOPMENT LLC	Common Area@Zero Value .	-1	1	0
6022	706782	2021	ELECTROLINER DEVELOPMENT LLC	Common Area@Zero Value .	-1	1	0
6023	706817	2021	ELECTROLINER DEVELOPMENT LLC	Common Area@Zero Value .	-1	1	0
6024	706833	2021	ELECTROLINER DEVELOPMENT LLC	Common Area@Zero Value .	-1	1	0
6025	706846	2021	2015 GLEN VIEW HOA	Common Area@Zero Value .	-1	1	0
6026	706847	2021	ELECTROLINER DEVELOPMENT LLC	Common Area@Zero Value .	-1	1	0
6027	706872	2021	ELECTROLINER DEVELOPMENT LLC	Common Area@Zero Value .	-1	1	0
6028	706873	2021	ELECTROLINER DEVELOPMENT LLC	Common Area@Zero Value .	-1	1	0
6029	706874	2021	ELECTROLINER DEVELOPMENT LLC	Common Area@Zero Value .	-1	1	0

	A	B	C	D	E	F	G
1	Prop ID	Supp Yr	File As Name	Supp Desc	gl_assessed	prev_assessed	curr_assessed
6030	706903	2021	ELECTROLINER DEVELOPMENT LLC	Common Area@Zero Value .	-1	1	0
6031	706986	2021	ELECTROLINER DEVELOPMENT LLC	Common Area@Zero Value .	-1	1	0
6032	706987	2021	ELECTROLINER DEVELOPMENT LLC	Common Area@Zero Value .	-1	1	0
6033	707005	2021	ELECTROLINER DEVELOPMENT LLC	Common Area@Zero Value .	-1	1	0
6034	707006	2021	ELECTROLINER DEVELOPMENT LLC	Common Area@Zero Value .	-1	1	0
6035	707010	2021	FRISCO, CITY OF	Common Area@Zero Value .	-1	1	0
6036	707019	2021	125 S WALTERS, LLC	Common Area@Zero Value .	-1	1	0
6037	707045	2021	SENDERA RANCH MASTER ASSOCIATION INC	Common Area@Zero Value .	-1	1	0
6038	707105	2021	CANYON FALLS MASTER COMMUNITY, INC	Common Area@Zero Value .	-1	1	0
6039	707153	2021	CADG LAKEWOOD HILLS EAST LLC	Common Area@Zero Value .	-1	1	0
6040	707164	2021	CADG LAKEWOOD HILLS EAST LLC	Common Area@Zero Value .	-1	1	0
6041	707374	2021	NORTH CANALS AT GRAND PARK OWNERS ASSOCIATION INC	Common Area@Zero Value .	-1	1	0

	A	B	C	D	E	F	G
1	Prop ID	Supp Yr	File As Name	Supp Desc	gl_assessed	prev_assessed	curr_assessed
6042	707402	2021	NORTH CANALS AT GRAND PARK OWNERS ASSOCIATION INC	Common Area@Zero Value .	-1	1	0
6043	707411	2021	NORTH CANALS AT GRAND PARK OWNERS ASSOCIATION INC	Common Area@Zero Value .	-1	1	0
6044	707479	2021	CANYON FALLS MASTER COMMUNITY, INC	Common Area@Zero Value .	-1	1	0
6045	707511	2021	CANYON FALLS MASTER COMMUNITY, INC	Common Area@Zero Value .	-1	1	0
6046	707522	2021	CANYON FALLS MASTER COMMUNITY, INC	Common Area@Zero Value .	-1	1	0
6047	707562	2021	HORNE, MARK & APRIL	DELETE FROM ROLL PER BPP	-2000	2000	0
6048	707664	2021	WINN RIDGE HOMEOWNERS ASSOCIATION INC	Common Area@Zero Value .	-1	1	0
6049	707759	2021	WINN RIDGE HOMEOWNERS ASSOCIATION INC	Common Area@Zero Value .	-1	1	0
6050	707772	2021	WINN RIDGE HOMEOWNERS ASSOCIATION INC	Common Area@Zero Value .	-1	1	0
6051	711922	2021	PARKSIDE AT WOODLAKE HOMEOWNERS ASSOCIATION	Common Area@Zero Value .	-1	1	0
6052	711997	2021	KROGER TEXAS LP	CORRECT VALUE PER COURT ORDER	-770283	1850000	1079717
6053	712034	2021	BLOOMFIELD HOMES LP	DELETE FROM ROLL PER BPP	-22284	22284	0

	A	B	C	D	E	F	G
1	Prop ID	Supp Yr	File As Name	Supp Desc	gl_assessed	prev_assessed	curr_assessed
6054	712043	2020	JACOBSON WAREHOUSE CO INC	DELETE FROM ROLL PER BPP	-10485	10485	0
6055	712043	2021	JACOBSON WAREHOUSE CO INC	DELETE FROM ROLL PER BPP	-10485	10485	0
6056	712272	2020	DAWKINS, VICTOR R & ANITA J	LATE ADD HS & OV65 (DAWKINS)	0	299307	299307
6057	712272	2021	DAWKINS, VICTOR R & ANITA J	FREEZE_REFREEZE	0	312800	312800
6058	712388	2021	PALOMA CREEK HOMEOWNERS ASSOCIATION INC	Common Area@Zero Value .	-1	1	0
6059	712393	2021	PALOMA CREEK HOMEOWNERS ASSOCIATION INC	Common Area@Zero Value .	-1	1	0
6060	712525	2021	VALENCIA	Common Area@Zero Value .	-1	1	0
6061	712687	2021	HIGHLAND HOMES, LTD	REMOVE LATE PENALTY	0	23432	23432
6062	712723	2021	HENDERSON, RONALD & SUE	DELETE FROM ROLL PER BPP	-5290	5290	0
6063	712859	2021	CHANG, BEN CHIA-MING & CANDICE	LATE HS (CHANG)	0	550452	550452
6064	712893	2021	MAJESTIC GARDENS LLC	Common Area@Zero Value .	-1	1	0
6065	712894	2021	MAJESTIC GARDENS LLC	Common Area@Zero Value .	-1	1	0
6066	712955	2021	MAJESTIC GARDENS LLC	Common Area@Zero Value .	-1	1	0

	A	B	C	D	E	F	G
1	Prop ID	Supp Yr	File As Name	Supp Desc	gl_assessed	prev_assessed	curr_assessed
6067	712956	2021	MAJESTIC GARDENS LLC	Common Area@Zero Value .	-1	1	0
6068	712980	2021	CUMMINGS, BRYCE CHRISTIAN & CUMMINGS, KARYN KAYE	LATE ADD HS (CUMMINGS)	0	373385	373385
6069	713096	2021	DALLAS, CITY OF	Common Area@Zero Value .	-1	1	0
6070	713120	2021	VILLAGE AT FRISCO LAKES COMMUNITY ASSOC INC	Common Area@Zero Value .	-1	1	0
6071	713133	2021	VILLAGE AT FRISCO LAKES COMMUNITY ASSOC INC	Common Area@Zero Value .	-1	1	0
6072	713134	2021	VILLAGE AT FRISCO LAKES COMMUNITY ASSOC INC	Common Area@Zero Value .	-1	1	0
6073	713146	2021	JOHNSON, THOMAS E & DORIS	FREEZE_REFREEZE	0	356902	356902
6074	713147	2021	VILLAGE AT FRISCO LAKES COMMUNITY ASSOC INC	Common Area@Zero Value .	-1	1	0
6075	713160	2021	VILLAGE AT FRISCO LAKES COMMUNITY ASSOC INC	Common Area@Zero Value .	-1	1	0
6076	713207	2021	FP PRINT SOLUTIONS LLC	DELETE FROM ROLL PER BPP	-8500	8500	0
6077	713219	2021	MILLER, JOSEPH LYLE & SAVEAL, KATHERINE KILLMAN	Common Area@Zero Value .	-1	1	0
6078	713284	2021	WERNECKE, STEPHEN T & YVONNE M	DELETE FROM ROLL PER BPP	-1500	1500	0
6079	713404	2021	HOA BRENTWOOD PLACE INC	Common Area@Zero Value .	-1	1	0

	A	B	C	D	E	F	G
1	Prop ID	Supp Yr	File As Name	Supp Desc	gl_assessed	prev_assessed	curr_assessed
6080	713424	2021	HOA BRENTWOOD PLACE INC	Common Area@Zero Value .	-1	1	0
6081	713449	2021	RAHIM, ALIM & MARTIN, MARILYN VENICE	LATE ADD OV65 (RAHIM)	0	234598	234598
6082	713500	2021	HOA BRENTWOOD PLACE INC	Common Area@Zero Value .	-1	1	0
6083	713512	2021	HOA BRENTWOOD PLACE INC	Common Area@Zero Value .	-1	1	0
6084	713513	2021	HOA BRENTWOOD PLACE INC	Common Area@Zero Value .	-1	1	0
6085	713514	2021	HOA BRENTWOOD PLACE INC	Common Area@Zero Value .	-1	1	0
6086	713535	2021	HOA BRENTWOOD PLACE INC	Common Area@Zero Value .	-1	1	0
6087	713548	2021	HOA BRENTWOOD PLACE INC	Common Area@Zero Value .	-1	1	0
6088	713554	2021	HOA BRENTWOOD PLACE INC	Common Area@Zero Value .	-1	1	0
6089	713595	2021	TEASLEY TRAILS OWNERS ASSOCIATION	Common Area@Zero Value .	-1	1	0
6090	713615	2021	TEASLEY TRAILS OWNERS ASSOCIATION	Common Area@Zero Value .	-1	1	0
6091	713645	2021	TEASLEY TRAILS OWNERS ASSOCIATION	Common Area@Zero Value .	-1	1	0
6092	713647	2021	TEASLEY TRAILS OWNERS ASSOCIATION	Common Area@Zero Value .	-1	1	0

	A	B	C	D	E	F	G
1	Prop ID	Supp Yr	File As Name	Supp Desc	gl_assessed	prev_assessed	curr_assessed
6093	713651	2021	SHADDOCK CREEK ESTATES PHASES 5 & HOA	Common Area@Zero Value .	-1	1	0
6094	713652	2021	FRISCO, CITY OF	Common Area@Zero Value .	-1	1	0
6095	713768	2021	WINN RIDGE HOMEOWNERS ASSOCIATION INC	Common Area@Zero Value .	-1	1	0
6096	713770	2021	WINN RIDGE HOMEOWNERS ASSOCIATION INC	Common Area@Zero Value .	-1	1	0
6097	713790	2021	WINN RIDGE HOMEOWNERS ASSOCIATION INC	Common Area@Zero Value .	-1	1	0
6098	713792	2021	WINN RIDGE HOMEOWNERS ASSOCIATION INC	Common Area@Zero Value .	-1	1	0
6099	713793	2021	WINN RIDGE HOMEOWNERS ASSOCIATION INC	Common Area@Zero Value .	-1	1	0
6100	713816	2021	WINN RIDGE HOMEOWNERS ASSOCIATION INC	Common Area@Zero Value .	-1	1	0
6101	713886	2021	WINN RIDGE HOMEOWNERS ASSOCIATION INC	Common Area@Zero Value .	-1	1	0
6102	713913	2021	WINN RIDGE HOMEOWNERS ASSOCIATION INC	Common Area@Zero Value .	-1	1	0
6103	713914	2021	WINN RIDGE HOMEOWNERS ASSOCIATION INC	Common Area@Zero Value .	-1	1	0
6104	713915	2021	WINN RIDGE HOMEOWNERS ASSOCIATION INC	Common Area@Zero Value .	-1	1	0
6105	713923	2021	MCALLISTER, LINDA A	ADD TO ROLL UDI STATUS AND ADD HS (FOREHAND)	0	126678	126678
6106	713933	2020	ESDELLE, MAXINE	LATE ADD HS (ESDELLE)	0	211405	211405

	A	B	C	D	E	F	G
1	Prop ID	Supp Yr	File As Name	Supp Desc	gl_assessed	prev_assessed	curr_assessed
6107	713933	2021	ESDELLE, MAXINE	CHANGE HS QUAL DATE (ESDELLE)	0	225318	225318
6108	713960	2021	WINN RIDGE HOMEOWNERS ASSOCIATION INC	Common Area@Zero Value .	-1	1	0
6109	713961	2021	WINN RIDGE HOMEOWNERS ASSOCIATION INC	Common Area@Zero Value .	-1	1	0
6110	714025	2021	WINN RIDGE HOMEOWNERS ASSOCIATION INC	Common Area@Zero Value .	-1	1	0
6111	714026	2021	WINN RIDGE HOMEOWNERS ASSOCIATION INC	Common Area@Zero Value .	-1	1	0
6112	714027	2021	WINN RIDGE HOMEOWNERS ASSOCIATION INC	Common Area@Zero Value .	-1	1	0
6113	714028	2021	WINN RIDGE HOMEOWNERS ASSOCIATION INC	Common Area@Zero Value .	-1	1	0
6114	714041	2021	WINN RIDGE HOMEOWNERS ASSOCIATION INC	Common Area@Zero Value .	-1	1	0
6115	714047	2021	WINN RIDGE HOMEOWNERS ASSOCIATION INC	Common Area@Zero Value .	-1	1	0
6116	714049	2021	WINN RIDGE HOMEOWNERS ASSOCIATION INC	Common Area@Zero Value .	-1	1	0
6117	714079	2021	VILLAGE AT FRISCO LAKES COMMUNITY ASSOC INC	Common Area@Zero Value .	-1	1	0
6118	714094	2021	VILLAGE AT FRISCO LAKES COMMUNITY ASSOC INC	Common Area@Zero Value .	-1	1	0
6119	714101	2021	AMBRA, JOHN H & TERESA A	FREEZE_REFREEZE	0	310957	310957
6120	714130	2021	VILLAGE AT FRISCO LAKES COMMUNITY ASSOC INC	Common Area@Zero Value .	-1	1	0

	A	B	C	D	E	F	G
1	Prop ID	Supp Yr	File As Name	Supp Desc	gl_assessed	prev_assessed	curr_assessed
6121	714155	2021	VILLAGE AT FRISCO LAKES COMMUNITY ASSOC INC	Common Area@Zero Value .	-1	1	0
6122	714192	2021	LAKEVIEW 2D DEVELOPMENT CORP	Common Area@Zero Value .	-1	1	0
6123	714202	2021	LAKEVIEW 2D DEVELOPMENT CORP	Common Area@Zero Value .	-1	1	0
6124	714269	2021	LAKEVIEW 2D DEVELOPMENT CORP	Common Area@Zero Value .	-1	1	0
6125	714288	2021	LAKEVIEW 2D DEVELOPMENT CORP	Common Area@Zero Value .	-1	1	0
6126	714326	2021	LAKEVIEW 2D DEVELOPMENT CORP	Common Area@Zero Value .	-1	1	0
6127	714336	2021	LAKEVIEW 2D DEVELOPMENT CORP	Common Area@Zero Value .	-1	1	0
6128	714403	2021	LAKEVIEW 2D DEVELOPMENT CORP	Common Area@Zero Value .	-1	1	0
6129	714422	2021	LAKEVIEW 2D DEVELOPMENT CORP	Common Area@Zero Value .	-1	1	0
6130	714452	2021	BRENTWOOD - LITTLE ELM HOMEOWNERS' ASSOCIATION INC	Common Area@Zero Value .	-1	1	0
6131	714453	2021	PRIETO, PERFECTO A & PATRICIA H	Common Area@Zero Value .	-1	1	0
6132	714478	2021	BRENTWOOD - LITTLE ELM HOMEOWNERS' ASSOCIATION INC	Common Area@Zero Value .	-1	1	0

	A	B	C	D	E	F	G
1	Prop ID	Supp Yr	File As Name	Supp Desc	gl_assessed	prev_assessed	curr_assessed
6133	714484	2021	BRENTWOOD - LITTLE ELM HOMEOWNERS' ASSOCIATION INC	Common Area@Zero Value .	-1	1	0
6134	714506	2021	NEWMAN VILLAGE CONSTRUCTION LLC	Common Area@Zero Value .	-1	1	0
6135	714510	2021	NE DISCOVERY PARK APARTMENTS LP	CORRECT VALUE PER COURT ORDER	-3100000	29710493	26610493
6136	714561	2021	HARVEST RESIDENTIAL COMMUNITY ASSOCIATION INC	Common Area@Zero Value .	-1	1	0
6137	714597	2021	HARVEST RESIDENTIAL COMMUNITY ASSOCIATION INC	Common Area@Zero Value .	-1	1	0
6138	714607	2021	HARVEST RESIDENTIAL COMMUNITY ASSOCIATION INC	Common Area@Zero Value .	-1	1	0
6139	714644	2021	HARVEST RESIDENTIAL COMMUNITY ASSOCIATION INC	Common Area@Zero Value .	-1	1	0
6140	714730	2021	HARVEST RESIDENTIAL COMMUNITY ASSOCIATION INC	Common Area@Zero Value .	-1	1	0
6141	714738	2021	HARVEST RESIDENTIAL COMMUNITY ASSOCIATION INC	Common Area@Zero Value .	-1	1	0

	A	B	C	D	E	F	G
1	Prop ID	Supp Yr	File As Name	Supp Desc	gl_assessed	prev_assessed	curr_assessed
6142	714753	2021	HARVEST RESIDENTIAL COMMUNITY ASSOCIATION INC	Common Area@Zero Value .	-1	1	0
6143	714761	2021	HARVEST RESIDENTIAL COMMUNITY ASSOCIATION INC	Common Area@Zero Value .	-1	1	0
6144	714771	2021	HARVEST RESIDENTIAL COMMUNITY ASSOCIATION INC	Common Area@Zero Value .	-1	1	0
6145	714790	2021	HARVEST RESIDENTIAL COMMUNITY ASSOCIATION INC	Common Area@Zero Value .	-1	1	0
6146	714809	2021	HARVEST RESIDENTIAL COMMUNITY ASSOCIATION INC	Common Area@Zero Value .	-1	1	0
6147	714830	2021	HARVEST RESIDENTIAL COMMUNITY ASSOCIATION INC	Common Area@Zero Value .	-1	1	0
6148	714832	2021	HUENEMEIER, STEVEN A & CATHIE A	FREEZE_REFREEZE	0	300856	300856
6149	714842	2021	HARVEST RESIDENTIAL COMMUNITY ASSOCIATION INC	Common Area@Zero Value .	-1	1	0
6150	714842	2021	HARVEST RESIDENTIAL COMMUNITY ASSOCIATION INC	Common Area@Zero Value .	0	0	0

	A	B	C	D	E	F	G
1	Prop ID	Supp Yr	File As Name	Supp Desc	gl_assessed	prev_assessed	curr_assessed
6151	715223	2021	PRIME DEVELOPMENT PARTNERS LLC	Common Area@Zero Value .	-1	1	0
6152	715224	2021	PRIME DEVELOPMENT PARTNERS LLC	Common Area@Zero Value .	-1	1	0
6153	715228	2021	JOHNSON, TUESDAI RENEE	ADD UDI ACCOUNT TO ROLL & LATE ADD HS (JOHNSON)	-197114	394229	197115
6154	715230	2021	SIERRA, SANDY M	LATE ADD HS, OV65 & TRANSFER PERCENT (SIERRA)	0	367226	367226
6155	715242	2021	PRIME DEVELOPMENT PARTNERS LLC	Common Area@Zero Value .	-1	1	0
6156	715243	2021	PRIME DEVELOPMENT PARTNERS LLC	Common Area@Zero Value .	-1	1	0
6157	715264	2021	PRIME DEVELOPMENT PARTNERS LLC	Common Area@Zero Value .	-1	1	0
6158	715265	2021	PRIME DEVELOPMENT PARTNERS LLC	Common Area@Zero Value .	-1	1	0
6159	715266	2021	PRIME DEVELOPMENT PARTNERS LLC	Common Area@Zero Value .	-1	1	0
6160	715267	2021	PRIME DEVELOPMENT PARTNERS LLC	Common Area@Zero Value .	-1	1	0
6161	715268	2021	PRIME DEVELOPMENT PARTNERS LLC	Common Area@Zero Value .	-1	1	0
6162	715281	2021	PRIME DEVELOPMENT PARTNERS LLC	Common Area@Zero Value .	-1	1	0

	A	B	C	D	E	F	G
1	Prop ID	Supp Yr	File As Name	Supp Desc	gl_assessed	prev_assessed	curr_assessed
6163	715282	2021	PRIME DEVELOPMENT PARTNERS LLC	Common Area@Zero Value .	-1	1	0
6164	715286	2021	PRIME DEVELOPMENT PARTNERS LLC	Common Area@Zero Value .	-1	1	0
6165	715287	2021	PRIME DEVELOPMENT PARTNERS LLC	Common Area@Zero Value .	-1	1	0
6166	715319	2021	PRIME DEVELOPMENT PARTNERS LLC	Common Area@Zero Value .	-1	1	0
6167	715330	2021	PRIME DEVELOPMENT PARTNERS LLC	Common Area@Zero Value .	-1	1	0
6168	715331	2021	PRIME DEVELOPMENT PARTNERS LLC	Common Area@Zero Value .	-1	1	0
6169	715349	2021	STEVE WATSON CUSTOM HOMES INC	Common Area@Zero Value .	-1	1	0
6170	715350	2021	STEVE WATSON CUSTOM HOMES INC	Common Area@Zero Value .	-1	1	0
6171	715403	2021	CANYON FALLS MASTER COMMUNITY, INC	Common Area@Zero Value .	-1	1	0
6172	715411	2021	GIBBS, CAROL JEANETTE VOLKMANN & TR OF CAROL VOLKMANN LIV TRST	FREEZE_REFREEZE	0	384221	384221
6173	715414	2021	CANYON FALLS MASTER COMMUNITY, INC	Common Area@Zero Value .	-1	1	0
6174	715418	2021	CANYON FALLS MASTER COMMUNITY, INC	Common Area@Zero Value .	-1	1	0
6175	715430	2021	CANYON FALLS MASTER COMMUNITY, INC	Common Area@Zero Value .	-1	1	0

	A	B	C	D	E	F	G
1	Prop ID	Supp Yr	File As Name	Supp Desc	gl_assessed	prev_assessed	curr_assessed
6176	715446	2021	CANYON FALLS MASTER COMMUNITY, INC	Common Area@Zero Value .	-1	1	0
6177	715469	2021	CANYON FALLS MASTER COMMUNITY, INC	Common Area@Zero Value .	-1	1	0
6178	715529	2021	TOUR 18 INC	Common Area@Zero Value .	-1	1	0
6179	715547	2021	2M RIVERWALK LLC	Common Area@Zero Value .	-1	1	0
6180	715559	2021	2M RIVERWALK LLC	Common Area@Zero Value .	-1	1	0
6181	715571	2021	2M RIVERWALK LLC	Common Area@Zero Value .	-1	1	0
6182	715600	2021	2M RIVERWALK LLC	Common Area@Zero Value .	-1	1	0
6183	715607	2021	2M RIVERWALK LLC	Common Area@Zero Value .	-1	1	0
6184	715619	2021	2M RIVERWALK LLC	Common Area@Zero Value .	-1	1	0
6185	715620	2021	2M RIVERWALK LLC	Common Area@Zero Value .	-1	1	0
6186	715621	2021	2M RIVERWALK LLC	Common Area@Zero Value .	-1	1	0
6187	715622	2021	2M RIVERWALK LLC	Common Area@Zero Value .	-1	1	0
6188	715769	2021	EDGEWOOD RESIDENTIAL ASSOCIATION INC	Common Area@Zero Value .	-1	1	0

	A	B	C	D	E	F	G
1	Prop ID	Supp Yr	File As Name	Supp Desc	gl_assessed	prev_assessed	curr_assessed
6189	715775	2021	EDGEWOOD RESIDENTIAL ASSOCIATION INC	Common Area@Zero Value .	-1	1	0
6190	715778	2021	EDGEWOOD RESIDENTIAL ASSOCIATION INC	Common Area@Zero Value .	-1	1	0
6191	715801	2021	LEARNZILLION	DELETE FROM ROLL PER BPP	-5750	5750	0
6192	715861	2021	WATCH GUARD VIDEO	DELETE FROM ROLL PER BPP	-10000	10000	0
6193	715862	2021	WHITMORE GROUP	DELETE FROM ROLL PER BPP	-5000	5000	0
6194	716007	2021	CADG SUTTON FIELDS LLC	Common Area@Zero Value .	-1	1	0
6195	716008	2021	CADG SUTTON FIELDS LLC	Common Area@Zero Value .	-1	1	0
6196	716013	2021	CADG SUTTON FIELDS LLC	Common Area@Zero Value .	-1	1	0
6197	716014	2021	CASTLE HILLS MASTER ASSOCIATION, INC	Common Area@Zero Value .	-1	1	0
6198	716045	2021	CASTLE HILLS MASTER ASSOCIATION, INC	Common Area@Zero Value .	-1	1	0
6199	716048	2021	CADG SUTTON FIELDS LLC	Common Area@Zero Value .	-1	1	0
6200	716053	2021	CADG SUTTON FIELDS LLC	Common Area@Zero Value .	-1	1	0
6201	716069	2021	CADG SUTTON FIELDS LLC	Common Area@Zero Value .	-1	1	0

	A	B	C	D	E	F	G
1	Prop ID	Supp Yr	File As Name	Supp Desc	gl_assessed	prev_assessed	curr_assessed
6202	716070	2021	CASTLE HILLS MASTER ASSOCIATION, INC	Common Area@Zero Value .	-1	1	0
6203	716079	2021	CASTLE HILLS MASTER ASSOCIATION, INC	Common Area@Zero Value .	-1	1	0
6204	716099	2021	CASTLE HILLS MASTER ASSOCIATION, INC	Common Area@Zero Value .	-1	1	0
6205	716100	2021	CASTLE HILLS MASTER ASSOCIATION, INC	Common Area@Zero Value .	-1	1	0
6206	716127	2021	CADG SUTTON FIELDS LLC	Common Area@Zero Value .	-1	1	0
6207	716138	2021	CASTLE HILLS MASTER ASSOCIATION, INC	Common Area@Zero Value .	-1	1	0
6208	716228	2021	CADG SUTTON FIELDS LLC	Common Area@Zero Value .	-1	1	0
6209	716259	2021	CASTLE HILLS MASTER ASSOCIATION, INC	Common Area@Zero Value .	-1	1	0
6210	716331	2021	CADG SUTTON FIELDS LLC	Common Area@Zero Value .	-1	1	0
6211	716472	2021	PAK, JUNG & SUN	LATE ADD HS (PAK)	0	443715	443715
6212	716520	2021	CASTLE HILLS MASTER ASSOCIATION, INC	Common Area@Zero Value .	-1	1	0
6213	716522	2021	CASTLE HILLS MASTER ASSOCIATION, INC	Common Area@Zero Value .	-1	1	0
6214	716532	2021	CASTLE HILLS MASTER ASSOCIATION, INC	Common Area@Zero Value .	-1	1	0
6215	716537	2021	CADG SUTTON FIELDS LLC	Common Area@Zero Value .	-1	1	0

	A	B	C	D	E	F	G
1	Prop ID	Supp Yr	File As Name	Supp Desc	gl_assessed	prev_assessed	curr_assessed
6216	716629	2021	CASTLE HILLS MASTER ASSOCIATION, INC	Common Area@Zero Value .	-1	1	0
6217	716641	2021	CASTLE HILLS MASTER ASSOCIATION, INC	Common Area@Zero Value .	-1	1	0
6218	716660	2021	CADG SUTTON FIELDS LLC	Common Area@Zero Value .	-1	1	0
6219	716661	2021	CADG SUTTON FIELDS LLC	Common Area@Zero Value .	-1	1	0
6220	716888	2021	ARGYLE 5T RANCH HOMEOWNERS ASSOCIATION INC	Common Area@Zero Value .	-1	1	0
6221	716889	2021	ARGYLE 5T RANCH HOMEOWNERS ASSOCIATION INC	Common Area@Zero Value .	-1	1	0
6222	716910	2021	TERRACINA RESIDENTIAL COMMUNITY INC	Common Area@Zero Value .	-1	1	0
6223	716943	2021	TERRACINA RESIDENTIAL COMMUNITY INC	Common Area@Zero Value .	-1	1	0
6224	716957	2021	TERRACINA RESIDENTIAL COMMUNITY INC	Common Area@Zero Value .	-1	1	0
6225	717034	2021	TURNBERRY AT TROPHY CLUB HOMEOWNERS ASSOCIATION INC	Common Area@Zero Value .	-1	1	0
6226	717178	2021	TRAILS AT ARBOR HILLS HOA, INC	Common Area@Zero Value .	-1	1	0
6227	717179	2021	TRAILS AT ARBOR HILLS HOA, INC	Common Area@Zero Value .	-1	1	0

	A	B	C	D	E	F	G
1	Prop ID	Supp Yr	File As Name	Supp Desc	gl_assessed	prev_assessed	curr_assessed
6228	717180	2021	TRAILS AT ARBOR HILLS HOA, INC	Common Area@Zero Value .	-1	1	0
6229	717192	2021	TRAILS AT ARBOR HILLS HOA, INC	Common Area@Zero Value .	-1	1	0
6230	717205	2021	TRAILS AT ARBOR HILLS HOA, INC	Common Area@Zero Value .	-1	1	0
6231	717218	2021	TRAILS AT ARBOR HILLS HOA, INC	Common Area@Zero Value .	-1	1	0
6232	717273	2021	BUCKINGHAM, JUDITH P	FREEZE_REFREEZE	0	457628	457628
6233	717284	2021	INTEGRITY CM GROUP LLC	CORRECT VALUE	-324501	402125	77624
6234	717285	2021	JENSON, JAMES P	FREEZE_REFREEZE	0	415199	415199
6235	717387	2021	SCE HOMEOWNERS ASSOCIATION INC	Common Area@Zero Value .	-1	1	0
6236	717399	2021	SCE HOMEOWNERS ASSOCIATION INC	Common Area@Zero Value .	-1	1	0
6237	717418	2021	SCE HOMEOWNERS ASSOCIATION INC	CORRECT VALUE	-52068	52068	0
6238	717497	2021	HILLSTONE POINT HOA, INC	Common Area@Zero Value .	-1	1	0
6239	717501	2021	CURB, CARL EDWARD & BEASLEY, PHYLLIS DIANE	LATE ADD OV65 (CURB/BEASLEY)	0	277684	277684
6240	717570	2021	HILLSTONE POINT HOA, INC	Common Area@Zero Value .	-1	1	0
6241	717604	2021	D R HORTON	Common Area@Zero Value .	-1	1	0

	A	B	C	D	E	F	G
1	Prop ID	Supp Yr	File As Name	Supp Desc	gl_assessed	prev_assessed	curr_assessed
6242	717624	2021	MOHAMMAD, FAISAL HANIF & BUSHRA FAISAL	LATE ADD HS (MOHAMMAD) & (REMOVE HS JALLOW)	0	267941	267941
6243	717658	2021	D R HORTON	Common Area@Zero Value	-1	1	0
6244	717727	2021	D R HORTON	Common Area@Zero Value	-1	1	0
6245	717762	2021	HARVEST RESIDENTIAL COMMUNITY ASSOCIATION INC	Common Area@Zero Value	-1	1	0
6246	717763	2021	HARVEST RESIDENTIAL COMMUNITY ASSOCIATION INC	Common Area@Zero Value	-1	1	0
6247	717764	2021	HARVEST RESIDENTIAL COMMUNITY ASSOCIATION INC	Common Area@Zero Value	-1	1	0
6248	717816	2021	HARVEST RESIDENTIAL COMMUNITY ASSOCIATION INC	Common Area@Zero Value	-1	1	0
6249	717829	2021	HARVEST RESIDENTIAL COMMUNITY ASSOCIATION INC	Common Area@Zero Value	-1	1	0
6250	717846	2021	HARVEST RESIDENTIAL COMMUNITY ASSOCIATION INC	Common Area@Zero Value	-1	1	0

	A	B	C	D	E	F	G
1	Prop ID	Supp Yr	File As Name	Supp Desc	gl_assessed	prev_assessed	curr_assessed
6251	717883	2021	HARVEST RESIDENTIAL COMMUNITY ASSOCIATION INC	Common Area@Zero Value .	-1	1	0
6252	717907	2021	HARVEST RESIDENTIAL COMMUNITY ASSOCIATION INC	Common Area@Zero Value .	-1	1	0
6253	717914	2021	HARVEST RESIDENTIAL COMMUNITY ASSOCIATION INC	Common Area@Zero Value .	-1	1	0
6254	717918	2021	HARVEST RESIDENTIAL COMMUNITY ASSOCIATION INC	Common Area@Zero Value .	-1	1	0
6255	717923	2021	HARVEST RESIDENTIAL COMMUNITY ASSOCIATION INC	Common Area@Zero Value .	-1	1	0
6256	717950	2021	HARVEST RESIDENTIAL COMMUNITY ASSOCIATION INC	Common Area@Zero Value .	-1	1	0
6257	718239	2021	ASTRA CARMEL LLC	Common Area@Zero Value .	-1	1	0
6258	718278	2021	THE VILLAGES OF CARMEL HOMEOWNERS ASSOCIATION INC	Common Area@Zero Value .	-1	1	0
6259	718499	2021	CADG FH 2A LLC	Common Area@Zero Value .	-1	1	0
6260	718587	2021	CADG FH 2A LLC	Common Area@Zero Value .	-1	1	0

	A	B	C	D	E	F	G
1	Prop ID	Supp Yr	File As Name	Supp Desc	gl_assessed	prev_assessed	curr_assessed
6261	718783	2021	KDH PARTNERS LTD	Common Area@Zero Value .	-1	1	0
6262	718784	2021	KDH PARTNERS LTD	Common Area@Zero Value .	-1	1	0
6263	718785	2021	KDH PARTNERS LTD	Common Area@Zero Value .	-1	1	0
6264	718808	2021	KDH PARTNERS LTD	Common Area@Zero Value .	-1	1	0
6265	718809	2021	KDH PARTNERS LTD	Common Area@Zero Value .	-1	1	0
6266	719574	2021	ROBBINS MARTIN G	Wardlaw Supplement	0	210	210
6267	720296	2021	ROBBINS MARTIN G	Wardlaw Supplement	0	500	500
6268	721995	2021	HARDEMAN ESTATES HOMEOWNERS ASSOCIATION INC	Common Area@Zero Value .	-1	1	0
6269	722072	2021	TDI PARKER ROAD 3, LLC	Common Area@Zero Value .	-1	1	0
6270	722090	2021	TDI PARKER ROAD 3, LLC	Common Area@Zero Value .	-1	1	0
6271	722109	2021	TDI PARKER ROAD 3, LLC	Common Area@Zero Value .	-1	1	0
6272	722131	2021	TDI PARKER ROAD 3, LLC	Common Area@Zero Value .	-1	1	0
6273	722132	2021	TDI PARKER ROAD 3, LLC	Common Area@Zero Value .	-1	1	0
6274	722133	2021	TDI PARKER ROAD 3, LLC	Common Area@Zero Value .	-1	1	0

	A	B	C	D	E	F	G
1	Prop ID	Supp Yr	File As Name	Supp Desc	gl_assessed	prev_assessed	curr_assessed
6275	722141	2021	TDI PARKER ROAD 3, LLC	Common Area@Zero Value .	-1	1	0
6276	722142	2021	TDI PARKER ROAD 3, LLC	Common Area@Zero Value .	-1	1	0
6277	722143	2021	TDI PARKER ROAD 3, LLC	Common Area@Zero Value .	-1	1	0
6278	722151	2021	TDI PARKER ROAD 3, LLC	Common Area@Zero Value .	-1	1	0
6279	722152	2021	TDI PARKER ROAD 3, LLC	Common Area@Zero Value .	-1	1	0
6280	722224	2021	TDI PARKER ROAD 3, LLC	Common Area@Zero Value .	-1	1	0
6281	722239	2021	TDI PARKER ROAD 3, LLC	Common Area@Zero Value .	-1	1	0
6282	722240	2021	TDI PARKER ROAD 3, LLC	Common Area@Zero Value .	-1	1	0
6283	722255	2021	TDI PARKER ROAD 3, LLC	Common Area@Zero Value .	-1	1	0
6284	722264	2021	SADDLEBACK ACRES LP	Common Area@Zero Value .	-1	1	0
6285	722297	2021	SADDLEBACK ACRES LP	Common Area@Zero Value .	-1	1	0
6286	722298	2021	SADDLEBACK ACRES LP	Common Area@Zero Value .	-1	1	0
6287	722299	2021	SADDLEBACK ACRES LP	Common Area@Zero Value .	-1	1	0

	A	B	C	D	E	F	G
1	Prop ID	Supp Yr	File As Name	Supp Desc	gl_assessed	prev_assessed	curr_assessed
6288	722300	2021	SADDLEBACK ACRES LP	Common Area@Zero Value .	-1	1	0
6289	722301	2021	SADDLEBACK ACRES LP	Common Area@Zero Value .	-1	1	0
6290	722302	2021	SADDLEBACK ACRES LP	Common Area@Zero Value .	-1	1	0
6291	722303	2021	SADDLEBACK ACRES LP	Common Area@Zero Value .	-1	1	0
6292	722304	2021	SADDLEBACK ACRES LP	Common Area@Zero Value .	-1	1	0
6293	722305	2021	SADDLEBACK ACRES LP	Common Area@Zero Value .	-1	1	0
6294	722511	2021	BOWDEN, BERNARD	REMOVE DVHS AS OF 08/18/2021 (BOWDEN)	0	217347	217347
6295	722533	2021	OAKBRIDGE AT FLOWER MOUND RESIDENTIAL COMMUNITY INC	Common Area@Zero Value .	-1	1	0
6296	722539	2021	OAKBRIDGE AT FLOWER MOUND RESIDENTIAL COMMUNITY INC	Common Area@Zero Value .	-1	1	0
6297	722543	2021	OAKBRIDGE AT FLOWER MOUND RESIDENTIAL COMMUNITY INC	Common Area@Zero Value .	-1	1	0
6298	722552	2021	OAKBRIDGE AT FLOWER MOUND RESIDENTIAL COMMUNITY INC	Common Area@Zero Value .	-1	1	0

	A	B	C	D	E	F	G
1	Prop ID	Supp Yr	File As Name	Supp Desc	gl_assessed	prev_assessed	curr_assessed
6299	722565	2021	OAKBRIDGE AT FLOWER MOUND RESIDENTIAL COMMUNITY INC	Common Area@Zero Value .	-1	1	0
6300	722649	2021	PCR COMMUNITY ASSOCIATION INC	Common Area@Zero Value .	-1	1	0
6301	722653	2021	PCR COMMUNITY ASSOCIATION INC	Common Area@Zero Value .	-1	1	0
6302	722659	2021	PCR COMMUNITY ASSOCIATION INC	Common Area@Zero Value .	-1	1	0
6303	722675	2021	PCR COMMUNITY ASSOCIATION INC	Common Area@Zero Value .	-1	1	0
6304	722685	2021	PCR COMMUNITY ASSOCIATION INC	Common Area@Zero Value .	-1	1	0
6305	722689	2021	PCR COMMUNITY ASSOCIATION INC	Common Area@Zero Value .	-1	1	0
6306	722700	2021	PCR COMMUNITY ASSOCIATION INC	Common Area@Zero Value .	-1	1	0
6307	722742	2021	ARROWBROOKE HOMEOWNERS ASSOCIATION INC	Common Area@Zero Value .	-1	1	0
6308	722751	2021	ARROWBROOKE HOMEOWNERS ASSOCIATION INC	Common Area@Zero Value .	-1	1	0
6309	722767	2021	ARROWBROOKE HOMEOWNERS ASSOCIATION INC	Common Area@Zero Value .	-1	1	0

	A	B	C	D	E	F	G
1	Prop ID	Supp Yr	File As Name	Supp Desc	gl_assessed	prev_assessed	curr_assessed
6310	722769	2021	ARROWBROOKE HOMEOWNERS ASSOCIATION INC	Common Area@Zero Value .	-1	1	0
6311	722816	2021	ARROWBROOKE HOMEOWNERS ASSOCIATION INC	Common Area@Zero Value .	-1	1	0
6312	722864	2021	ARROWBROOKE HOMEOWNERS ASSOCIATION INC	Common Area@Zero Value .	-1	1	0
6313	722873	2021	ARROWBROOKE HOMEOWNERS ASSOCIATION INC	Common Area@Zero Value .	-1	1	0
6314	722890	2021	ARROWBROOKE HOMEOWNERS ASSOCIATION INC	Common Area@Zero Value .	-1	1	0
6315	722891	2021	ARROWBROOKE HOMEOWNERS ASSOCIATION INC	Common Area@Zero Value .	-1	1	0
6316	722938	2021	ARROWBROOKE HOMEOWNERS ASSOCIATION INC	Common Area@Zero Value .	-1	1	0
6317	722986	2021	ARROWBROOKE HOMEOWNERS ASSOCIATION INC	Common Area@Zero Value .	-1	1	0
6318	722987	2021	ARROWBROOKE HOMEOWNERS ASSOCIATION INC	Common Area@Zero Value .	-1	1	0

	A	B	C	D	E	F	G
1	Prop ID	Supp Yr	File As Name	Supp Desc	gl_assessed	prev_assessed	curr_assessed
6319	723018	2021	CONFIDENTIAL	LATE ADD DP (BERNADINE)	0	351042	351042
6320	723047	2021	ARROWBROOKE HOMEOWNERS ASSOCIATION INC	Common Area@Zero Value .	-1	1	0
6321	723058	2021	ARROWBROOKE HOMEOWNERS ASSOCIATION INC	Common Area@Zero Value .	-1	1	0
6322	723096	2021	ARROWBROOKE HOMEOWNERS ASSOCIATION INC	Common Area@Zero Value .	-1	1	0
6323	723097	2021	ARROWBROOKE HOMEOWNERS ASSOCIATION INC	Common Area@Zero Value .	-1	1	0
6324	723158	2021	ARROWBROOKE HOMEOWNERS ASSOCIATION INC	Common Area@Zero Value .	-1	1	0
6325	723183	2021	ARROWBROOKE HOMEOWNERS ASSOCIATION INC	Common Area@Zero Value .	-1	1	0
6326	723263	2021	CADG SUTTON FIELDS LLC	Common Area@Zero Value .	-1	1	0
6327	723313	2021	CADG SUTTON FIELDS LLC	Common Area@Zero Value .	-1	1	0
6328	723390	2021	CADG SUTTON FIELDS LLC	Common Area@Zero Value .	-1	1	0

	A	B	C	D	E	F	G
1	Prop ID	Supp Yr	File As Name	Supp Desc	gl_assessed	prev_assessed	curr_assessed
6329	723406	2021	CADG SUTTON FIELDS LLC	Common Area@Zero Value .	-1	1	0
6330	723427	2021	CADG SUTTON FIELDS LLC	Common Area@Zero Value .	-1	1	0
6331	723531	2021	HARVEST HILL OWNERS ASSOCIATION INC	Common Area@Zero Value .	-1	1	0
6332	723542	2021	HARVEST HILL OWNERS ASSOCIATION INC	Common Area@Zero Value .	-1	1	0
6333	723606	2021	CLAY, SAMMY DAVIS & MELISSA ANN	LATE ADD DP (CLAY)	0	249151	249151
6334	723762	2021	CORONA ARTESIA LLC	Common Area@Zero Value .	-1	1	0
6335	723763	2021	CORONA ARTESIA LLC	Common Area@Zero Value .	-1	1	0
6336	723764	2021	CORONA ARTESIA LLC	Common Area@Zero Value .	-1	1	0
6337	723765	2021	CORONA ARTESIA LLC	Common Area@Zero Value .	-1	1	0
6338	723766	2021	CORONA ARTESIA LLC	Common Area@Zero Value .	-1	1	0
6339	723889	2021	CORONA ARTESIA LLC	Common Area@Zero Value .	-1	1	0
6340	723890	2021	CORONA ARTESIA LLC	Common Area@Zero Value .	-1	1	0
6341	723891	2021	CORONA ARTESIA LLC	Common Area@Zero Value .	-1	1	0

	A	B	C	D	E	F	G
1	Prop ID	Supp Yr	File As Name	Supp Desc	gl_assessed	prev_assessed	curr_assessed
6342	723892	2021	CORONA ARTESIA LLC	Common Area@Zero Value .	-1	1	0
6343	723893	2021	CORONA ARTESIA LLC	Common Area@Zero Value .	-1	1	0
6344	724102	2021	WILDRIDGE COMMUNITY ASSOCIATION, INC	Common Area@Zero Value .	-1	1	0
6345	724124	2021	WILDRIDGE COMMUNITY ASSOCIATION, INC	Common Area@Zero Value .	-1	1	0
6346	724140	2021	WILDRIDGE COMMUNITY ASSOCIATION, INC	Common Area@Zero Value .	-1	1	0
6347	724149	2021	WILDRIDGE COMMUNITY ASSOCIATION, INC	Common Area@Zero Value .	-1	1	0
6348	724218	2021	WILDRIDGE COMMUNITY ASSOCIATION, INC	Common Area@Zero Value .	-1	1	0
6349	724299	2021	WILDRIDGE COMMUNITY ASSOCIATION, INC	Common Area@Zero Value .	-1	1	0
6350	724338	2021	CALATLANTIC HOMES OF TEXAS INC	Common Area@Zero Value .	-1	1	0
6351	724359	2021	RR TOWN CENTER ASSOCIATES LLC	Common Area@Zero Value .	-1	1	0
6352	724381	2021	CARMEN INVESTMENTS INC	Common Area@Zero Value .	-1	1	0
6353	724521	2021	CHADWICK RETAIL LTD	CORRECT VALUE PER COURT ORDER	-756000	5400000	4644000
6354	724545	2021	LENNAR HOMES OF TEXAS LAND & CONSTRUCTION LTD	Common Area@Zero Value .	-1	1	0

	A	B	C	D	E	F	G
1	Prop ID	Supp Yr	File As Name	Supp Desc	gl_assessed	prev_assessed	curr_assessed
6355	724564	2021	LENNAR HOMES OF TEXAS LAND & CONSTRUCTION LTD	Common Area@Zero Value .	-1	1	0
6356	724604	2021	CARNEGIE RIDGE HOA, INC	Common Area@Zero Value .	-1	1	0
6357	724605	2021	CARNEGIE RIDGE HOA, INC	Common Area@Zero Value .	-1	1	0
6358	724635	2021	CARNEGIE RIDGE HOA, INC	Common Area@Zero Value .	-1	1	0
6359	724636	2021	CARNEGIE RIDGE HOA, INC	Common Area@Zero Value .	-1	1	0
6360	724655	2021	CARNEGIE RIDGE HOA, INC	Common Area@Zero Value .	-1	1	0
6361	724656	2021	CARNEGIE RIDGE HOA, INC	Common Area@Zero Value .	-1	1	0
6362	724657	2021	CARNEGIE RIDGE HOA, INC	Common Area@Zero Value .	-1	1	0
6363	724658	2021	CARNEGIE RIDGE HOA, INC	Common Area@Zero Value .	-1	1	0
6364	724755	2021	UNION PARK PHASE 2BCD LP	Common Area@Zero Value .	-1	1	0
6365	724855	2021	UNION PARK PHASE 2BCD LP	Common Area@Zero Value .	-1	1	0
6366	724907	2021	SENDERA RANCH MASTER ASSOCIATION INC	Common Area@Zero Value .	-1	1	0
6367	724973	2021	SENDERA RANCH MASTER ASSOCIATION INC	Common Area@Zero Value .	-1	1	0

	A	B	C	D	E	F	G
1	Prop ID	Supp Yr	File As Name	Supp Desc	gl_assessed	prev_assessed	curr_assessed
6368	724977	2021	SENDERA RANCH MASTER ASSOCIATION INC	Common Area@Zero Value .	-1	1	0
6369	725032	2021	UNION PARK PHASE 2BCD LP	Common Area@Zero Value .	-1	1	0
6370	725082	2021	UNION PARK PHASE 2BCD LP	Common Area@Zero Value .	-1	1	0
6371	725321	2021	UNION PARK PHASE 2BCD LP	Common Area@Zero Value .	-1	1	0
6372	725363	2021	UNION PARK PHASE 2BCD LP	Common Area@Zero Value .	-1	1	0
6373	725371	2021	UNION PARK PHASE 2BCD LP	Common Area@Zero Value .	-1	1	0
6374	725386	2021	UNION PARK PHASE 2BCD LP	Common Area@Zero Value .	-1	1	0
6375	725425	2021	UNION PARK PHASE 2BCD LP	Common Area@Zero Value .	-1	1	0
6376	725443	2021	UNION PARK PHASE 2BCD LP	Common Area@Zero Value .	-1	1	0
6377	725448	2021	MELINE, CLAIRE DARAL & KENT	LATE ADD HS & OV65 (MELINE)	0	440390	440390
6378	725461	2021	UNION PARK PHASE 2BCD LP	Common Area@Zero Value .	-1	1	0
6379	725462	2021	UNION PARK PHASE 2BCD LP	Common Area@Zero Value .	-1	1	0
6380	725463	2021	UNION PARK PHASE 2BCD LP	Common Area@Zero Value .	-1	1	0

	A	B	C	D	E	F	G
1	Prop ID	Supp Yr	File As Name	Supp Desc	gl_assessed	prev_assessed	curr_assessed
6381	725464	2021	UNION PARK PHASE 2BCD LP	Common Area@Zero Value .	-1	1	0
6382	725465	2021	UNION PARK PHASE 2BCD LP	Common Area@Zero Value .	-1	1	0
6383	725495	2021	HOA OF HAMILTON PARK INC	Common Area@Zero Value .	-1	1	0
6384	725512	2021	HOA OF HAMILTON PARK INC	Common Area@Zero Value .	-1	1	0
6385	725513	2021	HOA OF HAMILTON PARK INC	Common Area@Zero Value .	-1	1	0
6386	725514	2021	HOA OF HAMILTON PARK INC	Common Area@Zero Value .	-1	1	0
6387	725542	2021	HOA OF HAMILTON PARK INC	Common Area@Zero Value .	-1	1	0
6388	725552	2021	HOA OF HAMILTON PARK INC	Common Area@Zero Value .	-1	1	0
6389	725563	2021	HOA OF HAMILTON PARK INC	Common Area@Zero Value .	-1	1	0
6390	725573	2021	HOA OF HAMILTON PARK INC	Common Area@Zero Value .	-1	1	0
6391	725581	2021	HOA OF HAMILTON PARK INC	Common Area@Zero Value .	-1	1	0
6392	725589	2021	HOA OF HAMILTON PARK INC	Common Area@Zero Value .	-1	1	0
6393	725590	2021	HOA OF HAMILTON PARK INC	Common Area@Zero Value .	-1	1	0

	A	B	C	D	E	F	G
1	Prop ID	Supp Yr	File As Name	Supp Desc	gl_assessed	prev_assessed	curr_assessed
6394	725591	2021	HOA OF HAMILTON PARK INC	Common Area@Zero Value .	-1	1	0
6395	725630	2021	VALENCIA ON THE LAKE HOMEOWNERS ASSOCIATION INC	Common Area@Zero Value .	-1	1	0
6396	725739	2021	VALENCIA ON THE LAKE HOMEOWNERS ASSOCIATION INC	Common Area@Zero Value .	-1	1	0
6397	725743	2021	VALENCIA ON THE LAKE HOMEOWNERS ASSOCIATION INC	Common Area@Zero Value .	-1	1	0
6398	725749	2021	VALENCIA ON THE LAKE HOMEOWNERS ASSOCIATION INC	Common Area@Zero Value .	-1	1	0
6399	725876	2020	EDGREN, KEVIN & KARDONG- EDGREN, SUZAN	LATE ADD HS & OV65ER (EDGREN)	0	349079	349079
6400	725876	2021	EDGREN, KEVIN & KARDONG- EDGREN, SUZAN	FREEZE_REFREEZE	0	365826	365826
6401	725886	2021	ROBSON DENTON DEV LP	Common Area@Zero Value .	-1	1	0
6402	725904	2021	ROBSON DENTON DEV LP	Common Area@Zero Value .	-1	1	0
6403	725958	2021	ROBSON DENTON DEV LP	Common Area@Zero Value .	-1	1	0
6404	726005	2021	ROBSON DENTON DEV LP	Common Area@Zero Value .	-1	1	0

	A	B	C	D	E	F	G
1	Prop ID	Supp Yr	File As Name	Supp Desc	gl_assessed	prev_assessed	curr_assessed
6405	726100	2021	ROBSON DENTON DEV LP	Common Area@Zero Value .	-1	1	0
6406	726101	2021	ROBSON DENTON DEV LP	Common Area@Zero Value .	-1	1	0
6407	726162	2021	BEAVER CREEK HOA, INC	Common Area@Zero Value .	-1	1	0
6408	726193	2021	BEAVER CREEK HOA, INC	Common Area@Zero Value .	-1	1	0
6409	726194	2021	BEAVER CREEK HOA, INC	Common Area@Zero Value .	-1	1	0
6410	726208	2021	BEAVER CREEK HOA, INC	Common Area@Zero Value .	-1	1	0
6411	726227	2021	BEAVER CREEK HOA, INC	Common Area@Zero Value .	-1	1	0
6412	726228	2021	BEAVER CREEK HOA, INC	Common Area@Zero Value .	-1	1	0
6413	726239	2020	THORP, KERRY	ADD TO ROLL UDI STATUS & OV65 (THORP)	-151072	302144	151072
6414	726239	2021	THORP, KERRY	FREEZE_REFREEZE	0	164677	164677
6415	726249	2021	BEAVER CREEK HOA, INC	Common Area@Zero Value .	-1	1	0
6416	726257	2021	BEAVER CREEK HOA, INC	Common Area@Zero Value .	-1	1	0
6417	726258	2021	BEAVER CREEK HOA, INC	Common Area@Zero Value .	-1	1	0
6418	726273	2021	BEAVER CREEK HOA, INC	Common Area@Zero Value .	-1	1	0

	A	B	C	D	E	F	G
1	Prop ID	Supp Yr	File As Name	Supp Desc	gl_assessed	prev_assessed	curr_assessed
6419	726286	2021	BEAVER CREEK HOA, INC	Common Area@Zero Value .	-1	1	0
6420	726431	2021	THE SHOPS AT PRESTONWOOD HOMEOWNERS ASSOCIATION INC	Common Area@Zero Value .	-1	1	0
6421	726432	2021	THE SHOPS AT PRESTONWOOD HOMEOWNERS ASSOCIATION INC	Common Area@Zero Value .	-1	1	0
6422	726433	2021	THE SHOPS AT PRESTONWOOD HOMEOWNERS ASSOCIATION INC	Common Area@Zero Value .	-1	1	0
6423	726434	2021	THE SHOPS AT PRESTONWOOD HOMEOWNERS ASSOCIATION INC	Common Area@Zero Value .	-1	1	0
6424	726435	2021	THE SHOPS AT PRESTONWOOD HOMEOWNERS ASSOCIATION INC	Common Area@Zero Value .	-1	1	0
6425	726436	2021	THE SHOPS AT PRESTONWOOD HOMEOWNERS ASSOCIATION INC	Common Area@Zero Value .	-1	1	0

	A	B	C	D	E	F	G
1	Prop ID	Supp Yr	File As Name	Supp Desc	gl_assessed	prev_assessed	curr_assessed
6426	726454	2021	THE SHOPS AT PRESTONWOOD HOMEOWNERS ASSOCIATION INC	Common Area@Zero Value .	-1	1	0
6427	726455	2021	THE SHOPS AT PRESTONWOOD HOMEOWNERS ASSOCIATION INC	Common Area@Zero Value .	-1	1	0
6428	726456	2021	THE SHOPS AT PRESTONWOOD HOMEOWNERS ASSOCIATION INC	Common Area@Zero Value .	-1	1	0
6429	726473	2021	THE SHOPS AT PRESTONWOOD HOMEOWNERS ASSOCIATION INC	Common Area@Zero Value .	-1	1	0
6430	726488	2021	THE SHOPS AT PRESTONWOOD HOMEOWNERS ASSOCIATION INC	Common Area@Zero Value .	-1	1	0
6431	726489	2021	THE SHOPS AT PRESTONWOOD HOMEOWNERS ASSOCIATION INC	Common Area@Zero Value .	-1	1	0

	A	B	C	D	E	F	G
1	Prop ID	Supp Yr	File As Name	Supp Desc	gl_assessed	prev_assessed	curr_assessed
6432	726504	2021	THE SHOPS AT PRESTONWOOD HOMEOWNERS ASSOCIATION INC	Common Area@Zero Value .	-1	1	0
6433	726516	2021	THE SHOPS AT PRESTONWOOD HOMEOWNERS ASSOCIATION INC	Common Area@Zero Value .	-1	1	0
6434	726517	2021	THE SHOPS AT PRESTONWOOD HOMEOWNERS ASSOCIATION INC	Common Area@Zero Value .	-1	1	0
6435	726518	2021	THE SHOPS AT PRESTONWOOD HOMEOWNERS ASSOCIATION INC	Common Area@Zero Value .	-1	1	0
6436	726529	2021	THE SHOPS AT PRESTONWOOD HOMEOWNERS ASSOCIATION INC	Common Area@Zero Value .	-1	1	0
6437	726530	2021	THE SHOPS AT PRESTONWOOD HOMEOWNERS ASSOCIATION INC	Common Area@Zero Value .	-1	1	0

	A	B	C	D	E	F	G
1	Prop ID	Supp Yr	File As Name	Supp Desc	gl_assessed	prev_assessed	curr_assessed
6438	726531	2021	THE SHOPS AT PRESTONWOOD HOMEOWNERS ASSOCIATION INC	Common Area@Zero Value .	-1	1	0
6439	726532	2021	THE SHOPS AT PRESTONWOOD HOMEOWNERS ASSOCIATION INC	Common Area@Zero Value .	-1	1	0
6440	726542	2021	THE SHOPS AT PRESTONWOOD HOMEOWNERS ASSOCIATION INC	Common Area@Zero Value .	-1	1	0
6441	726543	2021	THE SHOPS AT PRESTONWOOD HOMEOWNERS ASSOCIATION INC	Common Area@Zero Value .	-1	1	0
6442	726544	2021	THE SHOPS AT PRESTONWOOD HOMEOWNERS ASSOCIATION INC	Common Area@Zero Value .	-1	1	0
6443	726552	2021	THE SHOPS AT PRESTONWOOD HOMEOWNERS ASSOCIATION INC	Common Area@Zero Value .	-1	1	0

	A	B	C	D	E	F	G
1	Prop ID	Supp Yr	File As Name	Supp Desc	gl_assessed	prev_assessed	curr_assessed
6444	726553	2021	THE SHOPS AT PRESTONWOOD HOMEOWNERS ASSOCIATION INC	Common Area@Zero Value .	-1	1	0
6445	726561	2021	THE SHOPS AT PRESTONWOOD HOMEOWNERS ASSOCIATION INC	Common Area@Zero Value .	-1	1	0
6446	726570	2021	THE SHOPS AT PRESTONWOOD HOMEOWNERS ASSOCIATION INC	Common Area@Zero Value .	-1	1	0
6447	726571	2021	THE SHOPS AT PRESTONWOOD HOMEOWNERS ASSOCIATION INC	Common Area@Zero Value .	-1	1	0
6448	726579	2021	THE SHOPS AT PRESTONWOOD HOMEOWNERS ASSOCIATION INC	Common Area@Zero Value .	-1	1	0
6449	726580	2021	THE SHOPS AT PRESTONWOOD HOMEOWNERS ASSOCIATION INC	Common Area@Zero Value .	-1	1	0

	A	B	C	D	E	F	G
1	Prop ID	Supp Yr	File As Name	Supp Desc	gl_assessed	prev_assessed	curr_assessed
6450	726588	2021	THE SHOPS AT PRESTONWOOD HOMEOWNERS ASSOCIATION INC	Common Area@Zero Value .	-1	1	0
6451	726589	2021	THE SHOPS AT PRESTONWOOD HOMEOWNERS ASSOCIATION INC	Common Area@Zero Value .	-1	1	0
6452	726597	2021	THE SHOPS AT PRESTONWOOD HOMEOWNERS ASSOCIATION INC	Common Area@Zero Value .	-1	1	0
6453	726598	2021	THE SHOPS AT PRESTONWOOD HOMEOWNERS ASSOCIATION INC	Common Area@Zero Value .	-1	1	0
6454	726606	2021	THE SHOPS AT PRESTONWOOD HOMEOWNERS ASSOCIATION INC	Common Area@Zero Value .	-1	1	0
6455	726607	2021	THE SHOPS AT PRESTONWOOD HOMEOWNERS ASSOCIATION INC	Common Area@Zero Value .	-1	1	0
6456	726609	2021	GRBK EDGEWOOD LLC	Common Area@Zero Value .	0	1	1

	A	B	C	D	E	F	G
1	Prop ID	Supp Yr	File As Name	Supp Desc	gl_assessed	prev_assessed	curr_assessed
6457	726636	2021	MOOKHOEK, JODY & DEREK GLEN	REMOVE HS FOR 2021 (MOOKHOEK)	0	488670	488670
6458	726649	2021	GRBK EDGEWOOD LLC	Common Area@Zero Value .	0	1	1
6459	726650	2021	GRBK EDGEWOOD LLC	Common Area@Zero Value .	0	1	1
6460	726651	2021	GRBK EDGEWOOD LLC	Common Area@Zero Value .	-1	1	0
6461	726652	2021	GRBK EDGEWOOD LLC	Common Area@Zero Value .	0	1	1
6462	726653	2021	GRBK EDGEWOOD LLC	Common Area@Zero Value .	0	1	1
6463	726654	2021	GRBK EDGEWOOD LLC	Common Area@Zero Value .	0	1	1
6464	726694	2021	JABEZ DEVELOPMENT LP	Common Area@Zero Value .	-1	1	0
6465	726758	2021	JABEZ DEVELOPMENT LP	Common Area@Zero Value .	-1	1	0
6466	726819	2021	JABEZ DEVELOPMENT LP	Common Area@Zero Value .	-1	1	0
6467	726826	2021	JABEZ DEVELOPMENT LP	Common Area@Zero Value .	-1	1	0
6468	726829	2021	JABEZ DEVELOPMENT LP	Common Area@Zero Value .	-1	1	0
6469	726832	2021	JABEZ DEVELOPMENT LP	Common Area@Zero Value .	-1	1	0

	A	B	C	D	E	F	G
1	Prop ID	Supp Yr	File As Name	Supp Desc	gl_assessed	prev_assessed	curr_assessed
6470	726841	2021	JABEZ DEVELOPMENT LP	Common Area@Zero Value .	-1	1	0
6471	726861	2021	4T8 INVESTMENT GROUP LLC	Common Area@Zero Value .	-1	1	0
6472	726868	2021	4T8 INVESTMENT GROUP LLC	Common Area@Zero Value .	-1	1	0
6473	726869	2021	4T8 INVESTMENT GROUP LLC	Common Area@Zero Value .	-1	1	0
6474	726877	2021	4T8 INVESTMENT GROUP LLC	Common Area@Zero Value .	-1	1	0
6475	726884	2021	4T8 INVESTMENT GROUP LLC	Common Area@Zero Value .	-1	1	0
6476	726888	2021	4T8 INVESTMENT GROUP LLC	Common Area@Zero Value .	-1	1	0
6477	727092	2021	VALENCIA ON THE LAKE HOMEOWNER'S ASSOCIATION INC	Common Area@Zero Value .	-1	1	0
6478	727154	2021	ERVIN, PAUL	LATE ADD HS (ERVIN)	0	440921	440921
6479	727325	2021	SUNSET PLACE RESIDENTIAL COMMUNITY INC	Common Area@Zero Value .	-1	1	0
6480	727344	2021	SUNSET PLACE RESIDENTIAL COMMUNITY INC	Common Area@Zero Value .	-1	1	0
6481	727345	2021	SUNSET PLACE RESIDENTIAL COMMUNITY INC	Common Area@Zero Value .	-1	1	0
6482	727346	2021	SUNSET PLACE RESIDENTIAL COMMUNITY INC	Common Area@Zero Value .	-1	1	0

	A	B	C	D	E	F	G
1	Prop ID	Supp Yr	File As Name	Supp Desc	gl_assessed	prev_assessed	curr_assessed
6483	727365	2021	SUNSET PLACE RESIDENTIAL COMMUNITY INC	Common Area@Zero Value .	-1	1	0
6484	727422	2021	SUNSET PLACE RESIDENTIAL COMMUNITY INC	Common Area@Zero Value .	-1	1	0
6485	727423	2021	SUNSET PLACE RESIDENTIAL COMMUNITY INC	Common Area@Zero Value .	-1	1	0
6486	727424	2021	SUNSET PLACE RESIDENTIAL COMMUNITY INC	Common Area@Zero Value .	-1	1	0
6487	727425	2021	SUNSET PLACE RESIDENTIAL COMMUNITY INC	Common Area@Zero Value .	-1	1	0
6488	727428	2021	HIGHMEADOW VILLAGE PHASE X MAINTENANCE ASSOCIATION, INC	Common Area@Zero Value .	-1	1	0
6489	727429	2021	HIGHMEADOW VILLAGE PHASE X MAINTENANCE ASSOCIATION, INC	Common Area@Zero Value .	-1	1	0
6490	727473	2021	CANYON FALLS MASTER COMMUNITY, INC	Common Area@Zero Value .	-1	1	0
6491	727497	2021	SKRJANC, MICHAEL E IV & BETH	CORRECT HS QUAL YEAR (SKRJANC)	-48500	516000	467500
6492	727508	2021	CANYON FALLS MASTER COMMUNITY, INC	Common Area@Zero Value .	-1	1	0
6493	727513	2021	BATES, BRIAN CRAIG & JENNIFER	LATE ADD HS (BATES)	0	537782	537782
6494	727535	2021	OAKMONT AT FRISCO HOMEOWNER;S ASSOCIATION INC	Common Area@Zero Value .	-1	1	0

	A	B	C	D	E	F	G
1	Prop ID	Supp Yr	File As Name	Supp Desc	gl_assessed	prev_assessed	curr_assessed
6495	727543	2021	THE VILLAGE AT FRISCO LAKES COMMUNITY ASSOCIATION INC	Common Area@Zero Value .	-1	1	0
6496	727602	2021	NORTH LAKE ESTATES HOMEOWNERS ASSOCIATION INC	Common Area@Zero Value .	-1	1	0
6497	727671	2021	NORTH LAKE ESTATES HOMEOWNERS ASSOCIATION INC	Common Area@Zero Value .	-1	1	0
6498	727672	2021	NORTH LAKE ESTATES HOMEOWNERS ASSOCIATION INC	Common Area@Zero Value .	-1	1	0
6499	727688	2021	NORTH LAKE ESTATES HOMEOWNERS ASSOCIATION INC	Common Area@Zero Value .	-1	1	0
6500	727731	2021	NORTH LAKE ESTATES HOMEOWNERS ASSOCIATION INC	Common Area@Zero Value .	-1	1	0
6501	727732	2021	NORTH LAKE ESTATES HOMEOWNERS ASSOCIATION INC	Common Area@Zero Value .	-1	1	0
6502	728025	2021	WINDSONG RANCH COMMUNITY ASSOCIATION INC	Common Area@Zero Value .	-1	1	0
6503	728026	2021	WINDSONG RANCH COMMUNITY ASSOCIATION INC	Common Area@Zero Value .	-1	1	0

	A	B	C	D	E	F	G
1	Prop ID	Supp Yr	File As Name	Supp Desc	gl_assessed	prev_assessed	curr_assessed
6504	728027	2021	WINDSONG RANCH COMMUNITY ASSOCIATION INC	Common Area@Zero Value .	-1	1	0
6505	728028	2021	WINDSONG RANCH COMMUNITY ASSOCIATION INC	Common Area@Zero Value .	-1	1	0
6506	728029	2021	WINDSONG RANCH COMMUNITY ASSOCIATION INC	Common Area@Zero Value .	-1	1	0
6507	728033	2021	SANDBROCK RANCH HOMEOWNERS ASSOCIATION INC	Common Area@Zero Value .	-1	1	0
6508	728034	2021	SANDBROCK RANCH HOMEOWNERS ASSOCIATION INC	Common Area@Zero Value .	-1	1	0
6509	728035	2021	SANDBROCK RANCH HOMEOWNERS ASSOCIATION INC	Common Area@Zero Value .	-1	1	0
6510	728097	2021	BEACH, ROBERT FREDERICK II	LATE ADD HS & DV (BEACH)	0	331234	331234
6511	728127	2021	SANDBROCK RANCH HOMEOWNERS ASSOCIATION INC	Common Area@Zero Value .	-1	1	0
6512	728192	2021	SANDBROCK RANCH HOMEOWNERS ASSOCIATION INC	Common Area@Zero Value .	-1	1	0

	A	B	C	D	E	F	G
1	Prop ID	Supp Yr	File As Name	Supp Desc	gl_assessed	prev_assessed	curr_assessed
6513	728228	2021	SANDBROCK RANCH HOMEOWNERS ASSOCIATION INC	Common Area@Zero Value .	-1	1	0
6514	728229	2021	HORIZON/DEER CREEK DEVELOPMENT CORP.	Common Area@Zero Value .	-1	1	0
6515	728230	2021	SANDBROCK RANCH HOMEOWNERS ASSOCIATION INC	Common Area@Zero Value .	-1	1	0
6516	728231	2021	SANDBROCK RANCH HOMEOWNERS ASSOCIATION INC	Common Area@Zero Value .	-1	1	0
6517	728234	2021	DENTON COUNTY MUNICIPAL UTILITY DISTRICT NO. 6	Common Area@Zero Value .	-1	1	0
6518	728235	2021	SANDBROCK RANCH HOMEOWNERS ASSOCIATION INC	Common Area@Zero Value .	-1	1	0
6519	728236	2021	SANDBROCK RANCH HOMEOWNERS ASSOCIATION INC	Common Area@Zero Value .	-1	1	0
6520	728237	2021	SANDBROCK RANCH HOMEOWNERS ASSOCIATION INC	Common Area@Zero Value .	-1	1	0
6521	728238	2021	SANDBROCK RANCH HOMEOWNERS ASSOCIATION INC	Common Area@Zero Value .	-1	1	0

	A	B	C	D	E	F	G
1	Prop ID	Supp Yr	File As Name	Supp Desc	gl_assessed	prev_assessed	curr_assessed
6522	728239	2021	SANDBROCK RANCH HOMEOWNERS ASSOCIATION INC	Common Area@Zero Value .	-1	1	0
6523	728241	2021	SANDBROCK RANCH HOMEOWNERS ASSOCIATION INC	Common Area@Zero Value .	-1	1	0
6524	728242	2021	SANDBROCK RANCH HOMEOWNERS ASSOCIATION INC	Common Area@Zero Value .	-1	1	0
6525	728243	2021	SANDBROCK RANCH HOMEOWNERS ASSOCIATION INC	Common Area@Zero Value .	-1	1	0
6526	728244	2021	SANDBROCK RANCH HOMEOWNERS ASSOCIATION INC	Common Area@Zero Value .	-1	1	0
6527	728245	2021	SANDBROCK RANCH HOMEOWNERS ASSOCIATION INC	Common Area@Zero Value .	-1	1	0
6528	728246	2021	SANDBROCK RANCH HOMEOWNERS ASSOCIATION INC	Common Area@Zero Value .	-1	1	0
6529	728247	2021	SANDBROCK RANCH HOMEOWNERS ASSOCIATION INC	Common Area@Zero Value .	-1	1	0
6530	728268	2021	TAYLOR MORRISON OF TEXAS INC	CORRECT VALUE	-184010	460025	276015

	A	B	C	D	E	F	G
1	Prop ID	Supp Yr	File As Name	Supp Desc	gl_assessed	prev_assessed	curr_assessed
6531	728278	2021	TAYLOR MORRISON OF TEXAS INC	Common Area@Zero Value .	-1	1	0
6532	728303	2021	CARTER, LESLIE WYATT & SUSAN ANN	CHNG TO CORRECT DVHS QUALIFY DATE TO 7-9-2021 (CARTER)	0	405344	405344
6533	728324	2021	SANDBROCK RANCH HOMEOWNERS ASSOCIATION INC	Common Area@Zero Value .	-1	1	0
6534	728348	2021	SANDBROCK RANCH HOMEOWNERS ASSOCIATION INC	Common Area@Zero Value .	-1	1	0
6535	728366	2021	HORIZON/DEER CREEK DEVELOPMENT CORP.	Common Area@Zero Value .	-1	1	0
6536	728371	2021	SANDBROCK RANCH HOMEOWNERS ASSOCIATION INC	Common Area@Zero Value .	-1	1	0
6537	728373	2021	SANDBROCK RANCH HOMEOWNERS ASSOCIATION INC	Common Area@Zero Value .	-1	1	0
6538	728374	2021	SANDBROCK RANCH HOMEOWNERS ASSOCIATION INC	Common Area@Zero Value .	-1	1	0
6539	728375	2021	DENTON COUNTY MUNICIPAL UTILITY DISTRICT NO. 6	Common Area@Zero Value .	-1	1	0
6540	728376	2021	HORIZON/DEER CREEK DEVELOPMENT CORP.	Common Area@Zero Value .	-1	1	0

	A	B	C	D	E	F	G
1	Prop ID	Supp Yr	File As Name	Supp Desc	gl_assessed	prev_assessed	curr_assessed
6541	728432	2021	THE TRIBUTE OWNERS ASSOC INC	Common Area@Zero Value .	-1	1	0
6542	728433	2021	THE TRIBUTE OWNERS ASSOC INC	Common Area@Zero Value .	-1	1	0
6543	728438	2021	TAYLOR MORRISON OF TEXAS INC	Common Area@Zero Value .	-1	1	0
6544	728451	2021	TAYLOR MORRISON OF TEXAS INC	CORRECT VALUE	-43699	109248	65549
6545	728456	2021	TAYLOR MORRISON OF TEXAS INC	CORRECT VALUE	-43699	109248	65549
6546	728483	2021	TAYLOR MORRISON OF TEXAS INC	CORRECT VALUE	-45424	113561	68137
6547	728487	2021	THE TRIBUTE OWNERS ASSOC INC	Common Area@Zero Value .	-1	1	0
6548	728488	2021	THE TRIBUTE OWNERS ASSOC INC	Common Area@Zero Value .	-1	1	0
6549	728524	2021	LENNAR HOMES OF TEXAS LAND & CONSTRUCTION LTD	Common Area@Zero Value .	-1	1	0
6550	728538	2021	TRIBUTE PARTNERS LP	Common Area@Zero Value .	-1	1	0
6551	728539	2021	TRIBUTE PARTNERS LP	Common Area@Zero Value .	-1	1	0
6552	728540	2021	DENTON COUNTY MUNICIPAL UTILITY DISTRICT NO. 6	Common Area@Zero Value .	-1	1	0
6553	728541	2021	DENTON COUNTY MUNICIPAL UTILITY DISTRICT NO. 6	Common Area@Zero Value .	-1	1	0

	A	B	C	D	E	F	G
1	Prop ID	Supp Yr	File As Name	Supp Desc	gl_assessed	prev_assessed	curr_assessed
6554	728685	2021	CANYON FALLS MASTER COMMUNITY, INC	Common Area@Zero Value .	-1	1	0
6555	728717	2021	CANYON FALLS MASTER COMMUNITY, INC	Common Area@Zero Value .	-1	1	0
6556	728744	2021	CANYON FALLS MASTER COMMUNITY, INC	Common Area@Zero Value .	-1	1	0
6557	728754	2021	CANYON FALLS MASTER COMMUNITY, INC	Common Area@Zero Value .	-1	1	0
6558	728755	2021	CANYON FALLS MASTER COMMUNITY, INC	Common Area@Zero Value .	-1	1	0
6559	728839	2021	VERONA (LEWISVILLE) HOMEOWNERS ASSOCIATION INC	Common Area@Zero Value .	-1	1	0
6560	728867	2021	VERONA (LEWISVILLE) HOMEOWNERS ASSOCIATION INC	Common Area@Zero Value .	-1	1	0
6561	728909	2021	LAKES OF ARGYLE HOA INC	Common Area@Zero Value .	-1	1	0
6562	728910	2021	LAKES OF ARGYLE HOA INC	Common Area@Zero Value .	-1	1	0
6563	728931	2021	LAKES OF ARGYLE HOA INC	Common Area@Zero Value .	-1	1	0
6564	728932	2021	LAKES OF ARGYLE HOA INC	Common Area@Zero Value .	-1	1	0
6565	728944	2021	LAKES OF ARGYLE HOA INC	Common Area@Zero Value .	-1	1	0

	A	B	C	D	E	F	G
1	Prop ID	Supp Yr	File As Name	Supp Desc	gl_assessed	prev_assessed	curr_assessed
6566	728946	2021	LAKES OF ARGYLE HOA INC	Common Area@Zero Value .	-1	1	0
6567	728962	2021	LAKES OF ARGYLE HOA INC	Common Area@Zero Value .	-1	1	0
6568	728964	2021	LAKES OF ARGYLE HOA INC	Common Area@Zero Value .	-1	1	0
6569	728965	2021	LAKES OF ARGYLE HOA INC	Common Area@Zero Value .	-1	1	0
6570	728966	2021	LAKES OF ARGYLE HOA INC	Common Area@Zero Value .	-1	1	0
6571	728967	2021	LAKES OF ARGYLE HOA INC	Common Area@Zero Value .	-1	1	0
6572	728968	2021	LAKES OF ARGYLE HOA INC	Common Area@Zero Value .	-1	1	0
6573	728996	2021	LAKES OF ARGYLE HOA INC	Common Area@Zero Value .	-1	1	0
6574	729114	2021	MISSION STREET OFFICES OWNER'S ASSOCIATION	Common Area@Zero Value .	-1	1	0
6575	729159	2021	NORTHLAKE ESTATES HOA, INC	Common Area@Zero Value .	-1	1	0
6576	729168	2021	THE FAIRWAYS OF FRISCO HOA	Common Area@Zero Value .	-1	1	0
6577	729208	2021	BLOSSER, JANET FAY	ADD TO ROLL UDI STATUS			
6578	LATE ADD HS	-191995	383990				
6579	729220	2020	COOK, MARILYN A FAMILY TRUST	LATE ADD OV65 (COOK)	0	334252	334252

	A	B	C	D	E	F	G
1	Prop ID	Supp Yr	File As Name	Supp Desc	gl_assessed	prev_assessed	curr_assessed
6580	729220	2021	COOK, MARILYN A FAMILY TRUST	FREEZE_REFREEZE	0	357593	357593
6581	729291	2021	VILLAGE AT FRISCO LAKES COMMUNITY ASSOC INC	Common Area@Zero Value	-1	1	0
6582	729292	2021	VILLAGE AT FRISCO LAKES COMMUNITY ASSOC INC	Common Area@Zero Value	-1	1	0
6583	729293	2021	FRISCO, CITY OF	Common Area@Zero Value	-1	1	0
6584	729295	2021	KROGER TEXAS LP	CORRECT VALUE PER COURT ORDER	-1002508	6683385	5680877
6585	729329	2021	CL/RPG LAND CO LP	Common Area@Zero Value	-1	1	0
6586	729335	2021	CL/RPG LAND CO LP	Common Area@Zero Value	-1	1	0
6587	729348	2021	CL/RPG LAND CO LP	Common Area@Zero Value	-1	1	0
6588	729358	2021	CL/RPG LAND CO LP	Common Area@Zero Value	-1	1	0
6589	729399	2021	CL/RPG LAND CO LP	Common Area@Zero Value	-1	1	0
6590	729427	2021	CL/RPG LAND CO LP	Common Area@Zero Value	-1	1	0
6591	729434	2021	CL/RPG LAND CO LP	Common Area@Zero Value	-1	1	0
6592	729447	2021	CL/RPG LAND CO LP	Common Area@Zero Value	-1	1	0

	A	B	C	D	E	F	G
1	Prop ID	Supp Yr	File As Name	Supp Desc	gl_assessed	prev_assessed	curr_assessed
6593	729457	2021	CL/RPG LAND CO LP	Common Area@Zero Value .	-1	1	0
6594	729499	2021	CL/RPG LAND CO LP	Common Area@Zero Value .	-1	1	0
6595	729543	2021	HAO ZHAO LLC	DELETE FROM ROLL PER BPP	-52785	52785	0
6596	729659	2021	PALOMA CREEK HOA INC	Common Area@Zero Value .	-1	1	0
6597	729679	2021	PALOMA CREEK HOA INC	Common Area@Zero Value .	-1	1	0
6598	729690	2021	PALOMA CREEK HOA INC	Common Area@Zero Value .	-1	1	0
6599	729701	2021	PALOMA CREEK HOA INC	Common Area@Zero Value .	-1	1	0
6600	729758	2021	PALOMA CREEK HOA INC	Common Area@Zero Value .	-1	1	0
6601	729762	2021	SHARP, KATHERINE D & DICK L	FREEZE_REFREEZE	0	194501	194501
6602	730002	2021	DFW-MECHATRONICS, LLC	CORRECT VALUE PER 25.25D	-41189	48637	7448
6603	730100	2021	ROGERS, JAMIE PAUL	LATE ADD HS (ROGERS)	0	656658	656658
6604	730101	2021	THE CITY OF ROANOKE TEXAS	Common Area@Zero Value .	-1	1	0
6605	730114	2021	THE CITY OF ROANOKE TEXAS	Common Area@Zero Value .	-1	1	0
6606	730127	2021	THE CITY OF ROANOKE TEXAS	Common Area@Zero Value .	-1	1	0

	A	B	C	D	E	F	G
1	Prop ID	Supp Yr	File As Name	Supp Desc	gl_assessed	prev_assessed	curr_assessed
6607	730128	2021	THE CITY OF ROANOKE TEXAS	Common Area@Zero Value .	-1	1	0
6608	730129	2021	THE CITY OF ROANOKE TEXAS	Common Area@Zero Value .	-1	1	0
6609	730145	2021	ROANOKE FAIRWAY RANCH RESIDENTIAL ASSOCIATION INC	Common Area@Zero Value .	-1	1	0
6610	730233	2021	SOMERSET FRISCO HOMEOWNERS ASSOCIATION INC	Common Area@Zero Value .	-1	1	0
6611	730234	2021	SOMERSET FRISCO HOMEOWNERS ASSOCIATION INC	Common Area@Zero Value .	-1	1	0
6612	730247	2021	SOMERSET FRISCO HOMEOWNERS ASSOCIATION INC	Common Area@Zero Value .	-1	1	0
6613	730295	2021	SOMERSET FRISCO HOMEOWNERS ASSOCIATION INC	Common Area@Zero Value .	-1	1	0
6614	730301	2021	SOMERSET FRISCO HOMEOWNERS ASSOCIATION INC	Common Area@Zero Value .	-1	1	0
6615	730302	2021	SOMERSET FRISCO HOMEOWNERS ASSOCIATION INC	Common Area@Zero Value .	-1	1	0

	A	B	C	D	E	F	G
1	Prop ID	Supp Yr	File As Name	Supp Desc	gl_assessed	prev_assessed	curr_assessed
6616	730308	2021	SOMERSET FRISCO HOMEOWNERS ASSOCIATION INC	Common Area@Zero Value .	-1	1	0
6617	730309	2021	SOMERSET FRISCO HOMEOWNERS ASSOCIATION INC	Common Area@Zero Value .	-1	1	0
6618	730315	2021	SOMERSET FRISCO HOMEOWNERS ASSOCIATION INC	Common Area@Zero Value .	-1	1	0
6619	730333	2021	SOMERSET FRISCO HOMEOWNERS ASSOCIATION INC	Common Area@Zero Value .	-1	1	0
6620	730353	2021	SOMERSET FRISCO HOMEOWNERS ASSOCIATION INC	Common Area@Zero Value .	-1	1	0
6621	730365	2021	SOMERSET FRISCO HOMEOWNERS ASSOCIATION INC	Common Area@Zero Value .	-1	1	0
6622	730375	2021	SOMERSET FRISCO HOMEOWNERS ASSOCIATION INC	Common Area@Zero Value .	-1	1	0
6623	730398	2021	HOLLYHOCK RESIDENTIAL ASSOCIATION, INC	Common Area@Zero Value .	-1	1	0
6624	730410	2021	HOLLYHOCK RESIDENTIAL ASSOCIATION, INC	Common Area@Zero Value .	-1	1	0
6625	730428	2021	HOLLYHOCK RESIDENTIAL ASSOCIATION, INC	Common Area@Zero Value .	-1	1	0

	A	B	C	D	E	F	G
1	Prop ID	Supp Yr	File As Name	Supp Desc	gl_assessed	prev_assessed	curr_assessed
6626	730469	2021	HOLLYHOCK RESIDENTIAL ASSOCIATION, INC	Common Area@Zero Value .	-1	1	0
6627	730476	2021	RAGSDALE VISION CENTER, INC	DELETE FROM ROLL PER BPP	-128240	128240	0
6628	730529	2021	HOLLYHOCK RESIDENTIAL ASSOCIATION, INC	Common Area@Zero Value .	-1	1	0
6629	730543	2021	HOLLYHOCK RESIDENTIAL ASSOCIATION, INC	Common Area@Zero Value .	-1	1	0
6630	730592	2021	HOLLYHOCK RESIDENTIAL ASSOCIATION, INC	Common Area@Zero Value .	-1	1	0
6631	730609	2021	HOLLYHOCK RESIDENTIAL ASSOCIATION, INC	Common Area@Zero Value .	-1	1	0
6632	730726	2021	ROANTH1 LLC	Common Area@Zero Value .	-1	1	0
6633	730748	2021	ROANTH1 LLC	Common Area@Zero Value .	-1	1	0
6634	730749	2021	ROANTH1 LLC	Common Area@Zero Value .	-1	1	0
6635	730750	2021	ROANTH1 LLC	Common Area@Zero Value .	-1	1	0
6636	730751	2021	ROANTH1 LLC	Common Area@Zero Value .	-1	1	0
6637	730783	2021	ROBSON DENTON DEV LP	Common Area@Zero Value .	-1	1	0
6638	730789	2020	RAMSEY, KENT E & BONNIE J	LATE ADD HS & OV65 (RAMSEY)	0	265288	265288
6639	730789	2021	RAMSEY, KENT E & BONNIE J	FREEZE_REFREEZE	0	271461	271461

	A	B	C	D	E	F	G
1	Prop ID	Supp Yr	File As Name	Supp Desc	gl_assessed	prev_assessed	curr_assessed
6640	730791	2021	ROBSON DENTON DEV LP	Common Area@Zero Value .	-1	1	0
6641	730802	2021	ROBSON DENTON DEV LP	Common Area@Zero Value .	-1	1	0
6642	730825	2021	ROBSON DENTON DEV LP	Common Area@Zero Value .	-1	1	0
6643	730829	2021	FW ALLIANCE I LLC	CORRECT VALUE PER COURT ORDER	-2512070	34986000	32473930
6644	730830	2021	EXEL INC	Common Area@Zero Value .	-1	1	0
6645	730839	2021	FW ALLIANCE II LLC	CORRECT VALUE PER COURT ORDER	-2969032	26683000	23713968
6646	731009	2021	LEGACY CATTLE AND LAND LLC	Common Area@Zero Value .	-1	1	0
6647	731015	2021	LEGACY CATTLE AND LAND LLC	Common Area@Zero Value .	-1	1	0
6648	731062	2021	GSR RESIDENTIAL ASSOCIATION INC	Common Area@Zero Value .	-1	1	0
6649	731075	2021	GSR RESIDENTIAL ASSOCIATION INC	Common Area@Zero Value .	-1	1	0
6650	731082	2021	GSR RESIDENTIAL ASSOCIATION INC	Common Area@Zero Value .	-1	1	0
6651	731097	2021	GSR RESIDENTIAL ASSOCIATION INC	Common Area@Zero Value .	-1	1	0
6652	731120	2021	GSR RESIDENTIAL ASSOCIATION INC	Common Area@Zero Value .	-1	1	0

	A	B	C	D	E	F	G
1	Prop ID	Supp Yr	File As Name	Supp Desc	gl_assessed	prev_assessed	curr_assessed
6653	731127	2021	GSR RESIDENTIAL ASSOCIATION INC	Common Area@Zero Value .	-1	1	0
6654	731208	2021	VILLAGE AT FRISCO LAKES COMMUNITY ASSOC INC	Common Area@Zero Value .	-1	1	0
6655	731222	2020	ROMERO, MAX C & VIRGINIA L LIVING TRUST	FREEZE_REFREEZE	0	311095	311095
6656	731222	2021	ROMERO, MAX C & VIRGINIA L LIVING TRUST	FREEZE_REFREEZE	0	338502	338502
6657	731224	2021	RUTZ, JOSEPH A & MARY G LIVING TRUST	LATE ADD OV65 & HS (RUTZ)	0	316184	316184
6658	731252	2021	VILLAGE AT FRISCO LAKES COMMUNITY ASSOC INC	Common Area@Zero Value .	-1	1	0
6659	731334	2021	ROANOKE FAIRWAY RANCH RESIDENTIAL ASSOCIATION INC	Common Area@Zero Value .	-1	1	0
6660	731369	2021	ROANOKE FAIRWAY RANCH RESIDENTIAL ASSOCIATION INC	Common Area@Zero Value .	-1	1	0
6661	731406	2021	ROANOKE FAIRWAY RANCH RESIDENTIAL ASSOCIATION INC	Common Area@Zero Value .	-1	1	0
6662	731407	2021	ROANOKE, CITY OF	Common Area@Zero Value .	-1	1	0
6663	731408	2021	ROANOKE FAIRWAY RANCH RESIDENTIAL ASSOCIATION INC	Common Area@Zero Value .	-1	1	0

	A	B	C	D	E	F	G
1	Prop ID	Supp Yr	File As Name	Supp Desc	gl_assessed	prev_assessed	curr_assessed
6664	731423	2021	PALLADIUM DENTON LTD	CORRECT VALUE PER COURT ORDER	-900000	9200000	8300000
6665	731451	2021	LATERA RESIDENTIAL ASSOCIATION INC	Common Area@Zero Value .	-1	1	0
6666	731467	2021	LATERA RESIDENTIAL ASSOCIATION INC	Common Area@Zero Value .	-1	1	0
6667	731476	2021	LATERA RESIDENTIAL ASSOCIATION INC	Common Area@Zero Value .	-1	1	0
6668	731491	2021	LATERA RESIDENTIAL ASSOCIATION INC	Common Area@Zero Value .	-1	1	0
6669	731495	2021	LATERA RESIDENTIAL ASSOCIATION INC	Common Area@Zero Value .	-1	1	0
6670	731514	2021	TRENDMAKER HOMES DFW LLC	CORRECT OWNERSHIP	0	308489	308489
6671	731662	2021	LUCKY 7 EQUITY V LLC	CORRECT VALUE PER COURT ORDER	-912286	5062286	4150000
6672	731669	2021	GARCIA, KENNETH L & MARILYN	LATE ADD HS & OV65 (GARCIA)	0	378469	378469
6673	731689	2021	LEWISVILLE HIGHLAND TERRACES HOMEOWNERS ASSOCIATION INC	Common Area@Zero Value .	-1	1	0
6674	731690	2021	LEWISVILLE HIGHLAND TERRACES HOMEOWNERS ASSOCIATION INC	Common Area@Zero Value .	-1	1	0
6675	731705	2021	LEWISVILLE HIGHLAND TERRACES HOMEOWNERS ASSOCIATION INC	Common Area@Zero Value .	-1	1	0

	A	B	C	D	E	F	G
1	Prop ID	Supp Yr	File As Name	Supp Desc	gl_assessed	prev_assessed	curr_assessed
6676	731728	2021	DOE CREEK VENTURES LLC	Common Area@Zero Value .	-1	1	0
6677	731737	2021	DOE CREEK VENTURES LLC	Common Area@Zero Value .	-1	1	0
6678	731751	2021	DOE CREEK VENTURES LLC	Common Area@Zero Value .	-1	1	0
6679	731778	2021	DOE CREEK VENTURES LLC	Common Area@Zero Value .	-1	1	0
6680	731779	2021	DOE CREEK VENTURES LLC	Common Area@Zero Value .	-1	1	0
6681	731781	2021	DOE CREEK VENTURES LLC	Common Area@Zero Value .	-1	1	0
6682	731812	2021	WESTPORT VILLAS LLC	Common Area@Zero Value .	-1	1	0
6683	731813	2021	WESTPORT VILLAS LLC	Common Area@Zero Value .	-1	1	0
6684	731814	2021	WESTPORT VILLAS LLC	Common Area@Zero Value .	-1	1	0
6685	731815	2021	WESTPORT VILLAS LLC	Common Area@Zero Value .	-1	1	0
6686	731935	2021	HT STONEBROOK LAND I LP	Common Area@Zero Value .	-1	1	0
6687	731936	2021	HT STONEBROOK LAND I LP	Common Area@Zero Value .	-1	1	0
6688	731937	2021	HT STONEBROOK LAND I LP	Common Area@Zero Value .	-1	1	0

	A	B	C	D	E	F	G
1	Prop ID	Supp Yr	File As Name	Supp Desc	gl_assessed	prev_assessed	curr_assessed
6689	732017	2021	HARLAN PROP INC	Common Area@Zero Value .	-1	1	0
6690	732065	2021	HARLAN PROP INC	Common Area@Zero Value .	-1	1	0
6691	732068	2021	HARLAN PROP INC	Common Area@Zero Value .	-1	1	0
6692	732069	2021	HARLAN PROP INC	Common Area@Zero Value .	-1	1	0
6693	732070	2021	HARLAN PROP INC	Common Area@Zero Value .	-1	1	0
6694	732135	2020	ASHCRAFT, ERIN LOUISE & ASHCRAFT, REBECCA & KENT	LATE ADD HS (ASHCRAFT- MASON)	0	266674	266674
6695	732135	2020	ASHCRAFT, ERIN LOUISE & ASHCRAFT, REBECCA & KENT	LATE ADD HS (ASHCRAFT- MASON)	0	364595	364595
6696	732135	2021	MASON, ERIN LOUISE & TRAVIS	LATE ADD DVHS AS OF 01/01/2021 (MASON)	0	384385	384385
6697	732248	2021	MIDAS FROST LLC	CORRECT VALUE PER COURT ORDER	-442920	2042920	1600000
6698	732265	2021	ROCKWATER DEVELOPMENTS, LLC	Common Area@Zero Value .	-1	1	0
6699	732266	2021	ROCKWATER DEVELOPMENTS, LLC	Common Area@Zero Value .	-1	1	0
6700	732346	2020	STRICKLAND, DAVID B JR & SHELBY	LATE ADD HS (STRICKLAND)	0	339085	339085
6701	732346	2021	STRICKLAND, DAVID B JR & SHELBY	LATE ADD HS (STRICKLAND)	0	360347	360347

	A	B	C	D	E	F	G
1	Prop ID	Supp Yr	File As Name	Supp Desc	gl_assessed	prev_assessed	curr_assessed
6702	732559	2021	NORTHCUTT-SMITH, COURTNEY	LATE ADD HS (SMITH- JOHNSON)	0	267580	267580
6703	732585	2021	AR7A LAND LTD	Common Area@Zero Value .	-1	1	0
6704	732652	2021	ARNOLD, MILTON RAY & ELIZABETH ANN	FREEZE_REFREEZE	0	349351	349351
6705	732689	2021	THE PRESERVE AT DOE CREEK HOA	Common Area@Zero Value .	-1	1	0
6706	732691	2021	THE PRESERVE AT DOE CREEK HOA	Common Area@Zero Value .	-1	1	0
6707	732709	2021	VILLAS AT SOUTHGATE RESIDENTIAL ASSOCIATION INC	Common Area@Zero Value .	-1	1	0
6708	732798	2021	CTMGT TURBEVILLE LLC	Common Area@Zero Value .	-1	1	0
6709	732799	2021	CTMGT TURBEVILLE LLC	Common Area@Zero Value .	-1	1	0
6710	732800	2021	CTMGT TURBEVILLE LLC	Common Area@Zero Value .	-1	1	0
6711	732872	2021	THE LAKES FRESH WATER SUPPLY DISTRICT OF DENTON COUNTY	Common Area@Zero Value .	-1	1	0
6712	732887	2021	ROETHEMEYER, SHANNON F	FREEZE_REFREEZE	0	131190	131190
6713	732946	2021	DR HORTON TX LTD	Common Area@Zero Value .	-1	1	0
6714	732949	2021	DEHAL, DAMIAN & ANNITA	LATE ADD DVHS AS OF 08/01/2021 (DEHAL)	0	321144	321144

	A	B	C	D	E	F	G
1	Prop ID	Supp Yr	File As Name	Supp Desc	gl_assessed	prev_assessed	curr_assessed
6715	732961	2021	DR HORTON TX LTD	Common Area@Zero Value .	-1	1	0
6716	732988	2021	DR HORTON TX LTD	Common Area@Zero Value .	-1	1	0
6717	733001	2021	DR HORTON TX LTD	Common Area@Zero Value .	-1	1	0
6718	733003	2021	JENNINGS, JEFFREY & DEBRA J	LATE ADD HS & OV65 (JENNINGS)	0	287557	287557
6719	733011	2020	GRAJO, NORMA	LATE ADD HS & OV65 (GRAJO)	0	277713	277713
6720	733011	2021	GRAJO, NORMA	FREEZE_REFREEZE	0	294479	294479
6721	733028	2021	DR HORTON TX LTD	Common Area@Zero Value .	-1	1	0
6722	733042	2021	DR HORTON TX LTD	Common Area@Zero Value .	-1	1	0
6723	733056	2021	DR HORTON TX LTD	Common Area@Zero Value .	-1	1	0
6724	733057	2021	DR HORTON TX LTD	Common Area@Zero Value .	-1	1	0
6725	733059	2021	THE LAKES FRESH WATER SUPPLY DISTRICT OF DENTON COUNTY	Common Area@Zero Value .	-1	1	0
6726	733099	2021	DR HORTON TX LTD	Common Area@Zero Value .	-1	1	0
6727	733100	2021	DR HORTON TX LTD	Common Area@Zero Value .	-1	1	0

	A	B	C	D	E	F	G
1	Prop ID	Supp Yr	File As Name	Supp Desc	gl_assessed	prev_assessed	curr_assessed
6728	733101	2021	DR HORTON TX LTD	Common Area@Zero Value .	-1	1	0
6729	733102	2021	DR HORTON TX LTD	Common Area@Zero Value .	-1	1	0
6730	733134	2021	BRENTWOOD - LITTLE ELM HOMEOWNERS' ASSOCIATION INC	Common Area@Zero Value .	-1	1	0
6731	733135	2021	BRENTWOOD - LITTLE ELM HOMEOWNERS' ASSOCIATION INC	Common Area@Zero Value .	-1	1	0
6732	733136	2021	BRENTWOOD - LITTLE ELM HOMEOWNERS' ASSOCIATION INC	Common Area@Zero Value .	-1	1	0
6733	733137	2021	BRENTWOOD - LITTLE ELM HOMEOWNERS' ASSOCIATION INC	Common Area@Zero Value .	-1	1	0
6734	733178	2021	FLOWER MOUND, TOWN OF	Common Area@Zero Value .	-1	1	0
6735	733179	2021	CREEKSIDE AT HERITAGE PARK RESIDENTIAL COMMUNITY INC	Common Area@Zero Value .	-1	1	0
6736	733180	2021	FLOWER MOUND, TOWN OF	Common Area@Zero Value .	-1	1	0
6737	733186	2021	CREEKSIDE AT HERITAGE PARK RESIDENTIAL COMMUNITY INC	Common Area@Zero Value .	-1	1	0

	A	B	C	D	E	F	G
1	Prop ID	Supp Yr	File As Name	Supp Desc	gl_assessed	prev_assessed	curr_assessed
6738	733191	2021	CREEKSIDE AT HERITAGE PARK RESIDENTIAL COMMUNITY INC	Common Area@Zero Value .	-1	1	0
6739	733247	2021	SANDBROCK RANCH HOMEOWNERS ASSOCIATION, INC	Common Area@Zero Value .	-1	1	0
6740	733265	2021	SANDBROCK RANCH HOMEOWNERS ASSOCIATION, INC	Common Area@Zero Value .	-1	1	0
6741	733271	2021	SANDBROCK RANCH HOMEOWNERS ASSOCIATION, INC	Common Area@Zero Value .	-1	1	0
6742	733288	2021	SANDBROCK RANCH HOMEOWNERS ASSOCIATION, INC	Common Area@Zero Value .	-1	1	0
6743	733330	2021	SANDBROCK RANCH HOMEOWNERS ASSOCIATION, INC	Common Area@Zero Value .	-1	1	0
6744	733331	2021	SANDBROCK RANCH HOMEOWNERS ASSOCIATION, INC	Common Area@Zero Value .	-1	1	0
6745	733332	2021	SANDBROCK RANCH HOMEOWNERS ASSOCIATION, INC	Common Area@Zero Value .	-1	1	0
6746	733333	2021	SANDBROCK RANCH HOMEOWNERS ASSOCIATION, INC	Common Area@Zero Value .	-1	1	0

	A	B	C	D	E	F	G
1	Prop ID	Supp Yr	File As Name	Supp Desc	gl_assessed	prev_assessed	curr_assessed
6747	733334	2021	DENTON COUNTY MUNICIPAL UTILITY DISTRICT NO. 6	Common Area@Zero Value .	-1	1	0
6748	733350	2021	CANYON FALLS MASTER COMMUNITY, INC	Common Area@Zero Value .	-1	1	0
6749	733367	2021	NASH CANYON FALLS, LLC	Common Area@Zero Value .	-1	1	0
6750	733401	2021	HOA STARDUST RANCH INC	Common Area@Zero Value .	-1	1	0
6751	733402	2021	HOA STARDUST RANCH INC	Common Area@Zero Value .	-1	1	0
6752	733474	2021	HOA STARDUST RANCH INC	Common Area@Zero Value .	-1	1	0
6753	733482	2021	HOA STARDUST RANCH INC	Common Area@Zero Value .	-1	1	0
6754	733495	2021	HOA STARDUST RANCH INC	Common Area@Zero Value .	-1	1	0
6755	733538	2021	VILLAGES OF CARMEL HOA, INC	Common Area@Zero Value .	-1	1	0
6756	733548	2021	BELMONT 407 LLC	Common Area@Zero Value .	-1	1	0
6757	733549	2021	BELMONT 407 LLC	Common Area@Zero Value .	-1	1	0
6758	733550	2021	BELMONT 407 LLC	Common Area@Zero Value .	-1	1	0
6759	733551	2021	BELMONT 407 LLC	Common Area@Zero Value .	-1	1	0

	A	B	C	D	E	F	G
1	Prop ID	Supp Yr	File As Name	Supp Desc	gl_assessed	prev_assessed	curr_assessed
6760	733575	2021	GULLO, CHRISTOPHER JOHN & JESSICA LYNNE	LATE ADD HS (GULLO)	0	833482	833482
6761	733653	2021	WINDSONG RANCH COMMUNITY ASSOCIATION INC	COMMON AREA@ZERO VALUE	-627851	627851	0
6762	733654	2021	WINDSONG RANCH COMMUNITY ASSOCIATION INC	Common Area@Zero Value .	-1	1	0
6763	733655	2021	WINDSONG RANCH COMMUNITY ASSOCIATION INC	COMMON AREA@ZERO VALUE	-653943	653943	0
6764	733656	2021	WINDSONG RANCH COMMUNITY ASSOCIATION INC	Common Area@Zero Value .	-1	1	0
6765	733658	2021	BRADFORD PARK FLOWER MOUND HOMEOWNERS ASSOCIATION INC	Common Area@Zero Value .	-1	1	0
6766	733698	2021	BRADFORD PARK FLOWER MOUND HOMEOWNERS ASSOCIATION INC	Common Area@Zero Value .	-1	1	0
6767	733699	2021	BRADFORD PARK FLOWER MOUND HOMEOWNERS ASSOCIATION INC	Common Area@Zero Value .	-1	1	0
6768	733700	2021	BRADFORD PARK FLOWER MOUND HOMEOWNERS ASSOCIATION INC	Common Area@Zero Value .	-1	1	0

	A	B	C	D	E	F	G
1	Prop ID	Supp Yr	File As Name	Supp Desc	gl_assessed	prev_assessed	curr_assessed
6769	733729	2021	HOLMES, WALTER LOGAN & DONNA LEA	LATE ADD HS (HOLMES)	0	479266	479266
6770	733747	2021	BRADFORD PARK FLOWER MOUND HOMEOWNERS ASSOCIATION INC	Common Area@Zero Value .	-1	1	0
6771	733748	2021	BRADFORD PARK FLOWER MOUND HOMEOWNERS ASSOCIATION INC	Common Area@Zero Value .	-1	1	0
6772	733751	2021	BRADFORD PARK FLOWER MOUND HOMEOWNERS ASSOCIATION INC	Common Area@Zero Value .	-1	1	0
6773	733839	2021	ROBSON DENTON DEV LP	Common Area@Zero Value .	-1	1	0
6774	733846	2021	ROBSON DENTON DEV LP	Common Area@Zero Value .	-1	1	0
6775	733854	2021	ROBSON DENTON DEV LP	Common Area@Zero Value .	-1	1	0
6776	733873	2021	ROBSON DENTON DEV LP	Common Area@Zero Value .	-1	1	0
6777	733901	2021	ROBSON DENTON DEV LP	Common Area@Zero Value .	-1	1	0
6778	733919	2021	ROBSON DENTON DEV LP	Common Area@Zero Value .	-1	1	0
6779	733931	2021	ROBSON DENTON DEV LP	Common Area@Zero Value .	-1	1	0

	A	B	C	D	E	F	G
1	Prop ID	Supp Yr	File As Name	Supp Desc	gl_assessed	prev_assessed	curr_assessed
6780	733934	2021	QTS INVESTMENT PROPERTIES FORT WORTH LLC	Common Area@Zero Value .	-1	1	0
6781	733935	2021	CANYON FALLS MASTER COMMUNITY, INC	Common Area@Zero Value .	-1	1	0
6782	733946	2021	CANYON FALLS MASTER COMMUNITY, INC	Common Area@Zero Value .	-1	1	0
6783	733956	2021	NASH CANYON FALLS, LLC	Common Area@Zero Value .	-1	1	0
6784	733961	2021	SAINT MICHAEL, PEGGY L	REMOVE HS EXEMPTION (SAINT-WU)	0	315000	315000
6785	739632	2021	AR7A LAND LTD	Common Area@Zero Value .	-1	1	0
6786	739638	2021	TROPHY CLUB, TOWN OF	Common Area@Zero Value .	-1	1	0
6787	739639	2021	TROPHY CLUB, TOWN OF	Common Area@Zero Value .	-1	1	0
6788	740042	2021	OAK CREEK TRAILS OF FORT WORTH OWNERS ASSOCIATION	Common Area@Zero Value .	-1	1	0
6789	740044	2021	OAK CREEK TRAILS OF FORT WORTH OWNERS ASSOCIATION	Common Area@Zero Value .	-1	1	0
6790	740199	2021	VILLAS AT SOUTHGATE RESIDENTIAL ASSOCIATION INC	Common Area@Zero Value .	-1	1	0

	A	B	C	D	E	F	G
1	Prop ID	Supp Yr	File As Name	Supp Desc	gl_assessed	prev_assessed	curr_assessed
6791	740347	2021	ARROWBROOKE HOMEOWNERS ASSOCIATION INC	Common Area@Zero Value .	-1	1	0
6792	740524	2020	RACETRAC PETROLEUM INC	CORRECT VALUE PER COURT ORDER	-171000	712500	541500
6793	740544	2021	CONFIDENTIAL	LATE ADD HS (ADAMS)	0	512938	512938
6794	740614	2021	HOLLYHOCK RESIDENTIAL ASSOCIATION INC	Common Area@Zero Value .	-1	1	0
6795	740620	2021	HOLLYHOCK RESIDENTIAL ASSOCIATION INC	Common Area@Zero Value .	-1	1	0
6796	740626	2021	FRISCO, CITY OF	Common Area@Zero Value .	-1	1	0
6797	740656	2021	ARROWBROOKE HOMEOWNERS' ASSOCIATION INC	Common Area@Zero Value .	-1	1	0
6798	740674	2021	ARROWBROOKE HOMEOWNERS' ASSOCIATION INC	Common Area@Zero Value .	-1	1	0
6799	740675	2021	BROWN, GARY M & LUCRETIA M	LATE ADD HS & OV65 (BROWN)	0	277877	277877
6800	740703	2021	LEMLEY, TRAVIS JOHN & ANGELICA	LATE ADD HS (LEMLEY)	0	344840	344840
6801	740747	2021	BROWN, GARY M & LUCRETIA M	LATE ADD HS & OV65 (BROWN)	0	347347	347347
6802	740780	2021	HOLLYHOCK RESIDENTIAL ASSOCIATION INC	Common Area@Zero Value .	-1	1	0

	A	B	C	D	E	F	G
1	Prop ID	Supp Yr	File As Name	Supp Desc	gl_assessed	prev_assessed	curr_assessed
6803	740809	2021	IRWIN, JOSEPH NELSON & LONNA JEAN	LATE ADD HS (IRWIN)	0	261242	261242
6804	740939	2021	CADG SUTTON FIELDS II LLC	Common Area@Zero Value .	-1	1	0
6805	740948	2021	CADG SUTTON FIELDS II LLC	Common Area@Zero Value .	-1	1	0
6806	740963	2021	CADG SUTTON FIELDS II LLC	Common Area@Zero Value .	-1	1	0
6807	740969	2021	CADG SUTTON FIELDS II LLC	Common Area@Zero Value .	-1	1	0
6808	740970	2021	CADG SUTTON FIELDS II LLC	Common Area@Zero Value .	-1	1	0
6809	740971	2021	CADG SUTTON FIELDS II LLC	Common Area@Zero Value .	-1	1	0
6810	740972	2021	CADG SUTTON FIELDS II LLC	Common Area@Zero Value .	-1	1	0
6811	740973	2021	CADG SUTTON FIELDS II LLC	Common Area@Zero Value .	-1	1	0
6812	740974	2021	CADG SUTTON FIELDS II LLC	Common Area@Zero Value .	-1	1	0
6813	741004	2021	DD CREEKSIDE LTD	Common Area@Zero Value .	-1	1	0
6814	741031	2021	DD CREEKSIDE LTD	Common Area@Zero Value .	-1	1	0
6815	741116	2021	DD CREEKSIDE LTD	Common Area@Zero Value .	-1	1	0

	A	B	C	D	E	F	G
1	Prop ID	Supp Yr	File As Name	Supp Desc	gl_assessed	prev_assessed	curr_assessed
6816	741187	2021	HARDEMAN ESTATES HOMEOWNERS ASSOCIATION INC	Common Area@Zero Value .	-1	1	0
6817	741218	2021	APA BRANDING LLC	DELETE FROM ROLL PER BPP	-48171	48171	0
6818	741277	2021	1 SIMPLEPHONE LLC	DELETE FROM ROLL PER BPP	-9200	9200	0
6819	741330	2021	TROPHY CLUB TOWN CENTER ASSOCIATION INC	Common Area@Zero Value .	-1	1	0
6820	741344	2021	PRIDEUS INVESTMENTS, LLC	Delete for 2021. Asset sold 9/3/21	-436057	436057	0
6821	741487	2021	WINDSONG RANCH COMMUNITY ASSOCIATION INC	Common Area@Zero Value .	-1	1	0
6822	741488	2021	WINDSONG RANCH COMMUNITY ASSOCIATION INC	Common Area@Zero Value .	-1	1	0
6823	741490	2021	LOMBARDO, ANGELO ADOLFO & ANATILDE	LATE ADD HS (LAMBARDO)	0	606713	606713
6824	741511	2021	CANYON FALLS MASTER COMMUNITY, INC	Common Area@Zero Value .	-1	1	0
6825	741511	2021	CANYON FALLS MASTER COMMUNITY, INC	Common Area@Zero Value .	0	0	0
6826	741539	2021	CANYON FALLS MASTER COMMUNITY, INC	Common Area@Zero Value .	-1	1	0
6827	741564	2021	CANYON FALLS MASTER COMMUNITY, INC	Common Area@Zero Value .	-1	1	0

	A	B	C	D	E	F	G
1	Prop ID	Supp Yr	File As Name	Supp Desc	gl_assessed	prev_assessed	curr_assessed
6828	741575	2021	CTMGT MONTALCINO LLC	Common Area@Zero Value .	-1	1	0
6829	741576	2021	CTMGT MONTALCINO LLC	Common Area@Zero Value .	-1	1	0
6830	741577	2021	CTMGT MONTALCINO LLC	Common Area@Zero Value .	-1	1	0
6831	741578	2021	CTMGT MONTALCINO LLC	Common Area@Zero Value .	-1	1	0
6832	741618	2021	MCBRYDE, LARRY & JAN	FREEZE_REFREEZE	0	1340794	1340794
6833	741787	2021	IMP CASTLE HILLS LP	CORRECT VALUE PER COURT ORDER	-3470000	72470000	69000000
6834	741801	2021	H4 LITTLE ELM LP	Common Area@Zero Value .	-1	1	0
6835	741804	2021	H4 LITTLE ELM LP	Common Area@Zero Value .	-1	1	0
6836	741806	2021	H4 LITTLE ELM LP	Common Area@Zero Value .	-1	1	0
6837	741862	2021	WINDSONG RANCH COMMUNITY ASSOCIATION INC	Common Area@Zero Value .	-1	1	0
6838	741898	2021	UNION PARK PHASE 1 LP	Common Area@Zero Value .	-1	1	0
6839	741899	2021	UNION PARK PHASE 1 LP	Common Area@Zero Value .	-1	1	0
6840	741900	2021	UNION PARK PHASE 1 LP	Common Area@Zero Value .	-1	1	0

	A	B	C	D	E	F	G
1	Prop ID	Supp Yr	File As Name	Supp Desc	gl_assessed	prev_assessed	curr_assessed
6841	741901	2021	UNION PARK PHASE 1 LP	Common Area@Zero Value .	-1	1	0
6842	741902	2021	UNION PARK PHASE 1 LP	Common Area@Zero Value .	-1	1	0
6843	741903	2021	UNION PARK PHASE 1 LP	Common Area@Zero Value .	-1	1	0
6844	741904	2021	UNION PARK PHASE 1 LP	Common Area@Zero Value .	-1	1	0
6845	741905	2021	UNION PARK PHASE 1 LP	Common Area@Zero Value .	-1	1	0
6846	741907	2021	UNION PARK PHASE 1 LP	Common Area@Zero Value .	-1	1	0
6847	741908	2021	UNION PARK PHASE 1 LP	Common Area@Zero Value .	-1	1	0
6848	741909	2021	UNION PARK PHASE 1 LP	Common Area@Zero Value .	-1	1	0
6849	741910	2021	UNION PARK PHASE 1 LP	Common Area@Zero Value .	-1	1	0
6850	741911	2021	UNION PARK PHASE 1 LP	Common Area@Zero Value .	-1	1	0
6851	741912	2021	UNION PARK PHASE 1 LP	Common Area@Zero Value .	-1	1	0
6852	741914	2021	UNION PARK PHASE 1 LP	Common Area@Zero Value .	-1	1	0
6853	741915	2021	UNION PARK PHASE 1 LP	Common Area@Zero Value .	-1	1	0

	A	B	C	D	E	F	G
1	Prop ID	Supp Yr	File As Name	Supp Desc	gl_assessed	prev_assessed	curr_assessed
6854	741921	2021	UNION PARK PHASE 1 LP	Common Area@Zero Value .	-1	1	0
6855	741923	2021	UNION PARK PHASE 1 LP	Common Area@Zero Value .	-1	1	0
6856	741924	2021	UNION PARK PHASE 1 LP	Common Area@Zero Value .	-1	1	0
6857	741929	2021	UNION PARK PHASE 1 LP	Common Area@Zero Value .	-1	1	0
6858	741930	2021	UNION PARK PHASE 1 LP	Common Area@Zero Value .	-1	1	0
6859	741931	2021	UNION PARK PHASE 1 LP	Common Area@Zero Value .	-1	1	0
6860	741933	2021	UNION PARK PHASE 1 LP	Common Area@Zero Value .	-1	1	0
6861	741934	2021	UNION PARK PHASE 1 LP	Common Area@Zero Value .	-1	1	0
6862	741936	2021	UNION PARK PHASE 1 LP	Common Area@Zero Value .	-1	1	0
6863	741940	2021	UNION PARK PHASE 1 LP	Common Area@Zero Value .	-1	1	0
6864	741942	2021	UNION PARK PHASE 1 LP	Common Area@Zero Value .	-1	1	0
6865	741943	2021	UNION PARK PHASE 1 LP	Common Area@Zero Value .	-1	1	0
6866	741945	2021	UNION PARK PHASE 2 LP	Common Area@Zero Value .	-1	1	0

	A	B	C	D	E	F	G
1	Prop ID	Supp Yr	File As Name	Supp Desc	gl_assessed	prev_assessed	curr_assessed
6867	741946	2021	UNION PARK PHASE 2 LP	Common Area@Zero Value .	-1	1	0
6868	741947	2021	UNION PARK PHASE 2 LP	Common Area@Zero Value .	-1	1	0
6869	741963	2021	UNION PARK PHASE 2BCD LP	Common Area@Zero Value .	-1	1	0
6870	741997	2021	UNION PARK PHASE 2BCD LP	Common Area@Zero Value .	-1	1	0
6871	742003	2021	UNION PARK PHASE 2BCD LP	Common Area@Zero Value .	-1	1	0
6872	742014	2021	UNION PARK PHASE 2BCD LP	Common Area@Zero Value .	-1	1	0
6873	742049	2021	UNION PARK PHASE 2BCD LP	Common Area@Zero Value .	-1	1	0
6874	742064	2021	UNION PARK PHASE 2BCD LP	Common Area@Zero Value .	-1	1	0
6875	742077	2021	UNION PARK PHASE 2BCD LP	Common Area@Zero Value .	-1	1	0
6876	742078	2021	UNION PARK PHASE 2BCD LP	Common Area@Zero Value .	-1	1	0
6877	742080	2021	UNION PARK PHASE 2BCD LP	Common Area@Zero Value .	-1	1	0
6878	742081	2021	UNION PARK PHASE 2BCD LP	Common Area@Zero Value .	-1	1	0
6879	742082	2021	UNION PARK PHASE 2BCD LP	Common Area@Zero Value .	-1	1	0

	A	B	C	D	E	F	G
1	Prop ID	Supp Yr	File As Name	Supp Desc	gl_assessed	prev_assessed	curr_assessed
6880	742088	2021	UNION PARK PHASE 2BCD LP	Common Area@Zero Value .	-1	1	0
6881	742137	2021	UNION PARK PHASE 2BCD LP	Common Area@Zero Value .	-1	1	0
6882	742182	2021	UNION PARK PHASE 2BCD LP	Common Area@Zero Value .	-1	1	0
6883	742222	2021	UNION PARK PHASE 2BCD LP	Common Area@Zero Value .	-1	1	0
6884	742303	2021	UNION PARK PHASE 3A LP	Common Area@Zero Value .	-1	1	0
6885	742304	2021	UNION PARK PHASE 3A LP	Common Area@Zero Value .	-1	1	0
6886	742305	2021	UNION PARK PHASE 3A LP	Common Area@Zero Value .	-1	1	0
6887	742306	2021	H4 LITTLE ELM LP	Common Area@Zero Value .	-1	1	0
6888	742313	2021	ROBSON DENTON DEV LP	Common Area@Zero Value .	-1	1	0
6889	742405	2021	BRUNER, BARBRA & BRADLEY W	FREEZE_REFREEZE	0	211448	211448
6890	742466	2021	OWNERS ASSOCIATION AT COUNTRY LAKES INC	Common Area@Zero Value .	-1	1	0
6891	742467	2021	OWNERS ASSOCIATION AT COUNTRY LAKES INC	Common Area@Zero Value .	-1	1	0
6892	742468	2021	OWNERS ASSOCIATION AT COUNTRY LAKES INC	Common Area@Zero Value .	-1	1	0

	A	B	C	D	E	F	G
1	Prop ID	Supp Yr	File As Name	Supp Desc	gl_assessed	prev_assessed	curr_assessed
6893	742651	2021	LAKES AT LEGACY LLC	Common Area@Zero Value .	-1	1	0
6894	742703	2021	LAKES AT LEGACY LLC	Common Area@Zero Value .	-1	1	0
6895	742728	2021	LAKES AT LEGACY LLC	Common Area@Zero Value .	-1	1	0
6896	742736	2021	LAKES AT LEGACY LLC	Common Area@Zero Value .	-1	1	0
6897	742737	2021	LAKES AT LEGACY LLC	Common Area@Zero Value .	-1	1	0
6898	742931	2021	MHI PARTNERSHIP LTD	CORRECT VALUE	-42511	106278	63767
6899	743042	2021	CELINA CREEKS OF LEGACY HOMEOWNERS ASSOCIATION INC	Common Area@Zero Value .	-1	1	0
6900	743043	2021	CELINA CREEKS OF LEGACY HOMEOWNERS ASSOCIATION INC	Common Area@Zero Value .	-1	1	0
6901	743050	2021	CELINA CREEKS OF LEGACY HOMEOWNERS ASSOCIATION INC	Common Area@Zero Value .	-1	1	0
6902	743097	2021	CELINA CREEKS OF LEGACY HOMEOWNERS ASSOCIATION INC	Common Area@Zero Value .	-1	1	0
6903	743154	2021	CELINA CREEKS OF LEGACY HOMEOWNERS ASSOCIATION INC	Common Area@Zero Value .	-1	1	0

	A	B	C	D	E	F	G
1	Prop ID	Supp Yr	File As Name	Supp Desc	gl_assessed	prev_assessed	curr_assessed
6904	743186	2021	CELINA CREEKS OF LEGACY HOMEOWNERS ASSOCIATION INC	Common Area@Zero Value	-1	1	0
6905	743196	2021	CELINA CREEKS OF LEGACY HOMEOWNERS ASSOCIATION INC	Common Area@Zero Value	-1	1	0
6906	743197	2021	CELINA CREEKS OF LEGACY HOMEOWNERS ASSOCIATION INC	Common Area@Zero Value	-1	1	0
6907	743217	2021	CELINA CREEKS OF LEGACY HOMEOWNERS ASSOCIATION INC	Common Area@Zero Value	-1	1	0
6908	743229	2021	CL/RPG LAND CO LP	Common Area@Zero Value	-1	1	0
6909	743230	2021	CL/RPG LAND CO LP	Common Area@Zero Value	-1	1	0
6910	743231	2021	CL/RPG LAND CO LP	Common Area@Zero Value	-1	1	0
6911	743232	2021	CL/RPG LAND CO LP	Common Area@Zero Value	-1	1	0
6912	743261	2021	PULTE HOMES OF TEXAS LP	Common Area@Zero Value	-1	1	0
6913	743285	2021	PULTE HOMES OF TEXAS LP	Common Area@Zero Value	-1	1	0
6914	743341	2021	PADGETT, JOHN E & VICKI SUSAN CHAN	LATE ADD DV3 (PADGETT)	0	446440	446440
6915	743368	2021	WOODSON, CYNTHIA DENICE	ADD TO ROLL UDI STATUS			

	A	B	C	D	E	F	G
1	Prop ID	Supp Yr	File As Name	Supp Desc	gl_assessed	prev_assessed	curr_assessed
6916	LATE ADD HS	-138164	276329				
6917	743449	2021	LANTANA COMMUNITY ASSOC INC	Common Area@Zero Value	-1	1	0
6918	743500	2021	SZTAJER, GEORGE & WERTZ, ANN R	LATE ADD HS & OV65 (SZTAJER/WERTZ)	0	395482	395482
6919	743523	2021	TABER, STEPHANIE LOIS	REMOVE OV65 AS OF 10/13/2021 (TABER)	0	290737	290737
6920	743528	2021	ANGLIN, LEONA	LATE ADD OV65 (ANGLIN)	0	288868	288868
6921	743557	2021	FROH, LANA L	FREEZE_REFREEZE	0	268882	268882
6922	743563	2021	CARTER, GAIL O	LATE ADD HS & OV65 (CARTER)	0	267000	267000
6923	743627	2021	DALEY, GRACE E	FREEZE_REFREEZE	0	319768	319768
6924	743703	2021	PURDOM, SEAN T & GINA R TRS PURDOM JOINT FAMILY TRUST	LATE ADD HS (PURDOM)	-31080	365167	334087
6925	743724	2021	PULTE HOMES OF TEXAS LP	Common Area@Zero Value	-1	1	0
6926	743740	2021	PULTE HOMES OF TEXAS LP	Common Area@Zero Value	-1	1	0
6927	743756	2021	PULTE HOMES OF TEXAS LP	Common Area@Zero Value	-1	1	0
6928	743784	2021	PULTE HOMES OF TEXAS LP	Common Area@Zero Value	-1	1	0
6929	743825	2021	PULTE HOMES OF TEXAS LP	Common Area@Zero Value	-1	1	0
6930	743854	2021	PULTE HOMES OF TEXAS LP	Common Area@Zero Value	-1	1	0

	A	B	C	D	E	F	G
1	Prop ID	Supp Yr	File As Name	Supp Desc	gl_assessed	prev_assessed	curr_assessed
6931	743858	2021	DEL WEBB AT UNION PARK HOMEOWNERS ASSOCIATION INC	Common Area@Zero Value .	-1	1	0
6932	743863	2021	PULTE HOMES OF TEXAS LP	Common Area@Zero Value .	-1	1	0
6933	743883	2021	WPRR LP	Common Area@Zero Value .	-1	1	0
6934	743936	2021	GRBK EDGEWOOD LLC	Common Area@Zero Value .	0	1	1
6935	743947	2021	VISTA DEL LAGO RESIDENTIAL COMMUNITY INC	Common Area@Zero Value .	-1	1	0
6936	743969	2021	VISTA DEL LAGO RESIDENTIAL COMMUNITY INC	Common Area@Zero Value .	-1	1	0
6937	743989	2021	VISTA DEL LAGO RESIDENTIAL COMMUNITY INC	Common Area@Zero Value .	-1	1	0
6938	744006	2021	VISTA DEL LAGO RESIDENTIAL COMMUNITY INC	Common Area@Zero Value .	-1	1	0
6939	744040	2021	VISTA DEL LAGO RESIDENTIAL COMMUNITY INC	Common Area@Zero Value .	-1	1	0
6940	744081	2021	VISTA DEL LAGO RESIDENTIAL COMMUNITY INC	Common Area@Zero Value .	-1	1	0
6941	744153	2021	M/I HOMES OF DFW LLC	Common Area@Zero Value .	-1	1	0
6942	744196	2021	MAJESTIC LEWISVILLE PARTNERS LP & NM DFW LEWISVILLE LLC	CORRECT ABATEMENT AMOUNT ENTITY C12	0	19708000	19708000

	A	B	C	D	E	F	G
1	Prop ID	Supp Yr	File As Name	Supp Desc	gl_assessed	prev_assessed	curr_assessed
6943	744277	2021	MIDWAY/380 LLC	Common Area@Zero Value .	-1	1	0
6944	744291	2021	MIDWAY/380 LLC	Common Area@Zero Value .	-1	1	0
6945	744324	2021	MIDWAY/380 LLC	Common Area@Zero Value .	-1	1	0
6946	744327	2021	MIDWAY RIDGE PROPERTY OWNERS ASSOCIATION INC	Common Area@Zero Value .	-1	1	0
6947	744333	2020	KNAPP, ALFONS & JUDITH	LATE ADD HS & DP (KNAPP)	0	381237	381237
6948	744333	2021	KNAPP, ALFONS & JUDITH	FREEZE_REFREEZE	0	372806	372806
6949	744356	2021	HOPKINS MEADOWS LLC	Common Area@Zero Value .	-1	1	0
6950	744365	2021	HOPKINS MEADOWS LLC	Common Area@Zero Value .	-1	1	0
6951	744407	2020	GORDON, DEREK & LAVERNE	LATE ADD OV65 (GORDON)	0	221390	221390
6952	744407	2021	GORDON, DEREK & LAVERNE	FREEZE_REFREEZE	0	243529	243529
6953	744475	2020	RACETRAC PETROLEUM INC	CORRECT VALUE PER COURT ORDER	-165642	690175	524533
6954	744659	2021	MORRIS, RONNIE A & TERESSA D	LATE ADD HS EXEMPTION (MORRIS)	0	467277	467277
6955	744697	2021	PPTX INVESTMENTS LLC	Common Area@Zero Value .	-1	1	0
6956	744739	2021	RIVER WALK ASSOCIATION	Common Area@Zero Value .	-1	1	0
6957	744826	2021	THOMPSON, LARRY & TERRI L	FREEZE_REFREEZE	0	467717	467717

	A	B	C	D	E	F	G
1	Prop ID	Supp Yr	File As Name	Supp Desc	gl_assessed	prev_assessed	curr_assessed
6958	744831	2021	VILLAGE AT FRISCO LAKES COMMUNITY ASSOC INC	Common Area@Zero Value .	-1	1	0
6959	744840	2021	VILLAGE AT FRISCO LAKES COMMUNITY ASSOC INC	Common Area@Zero Value .	-1	1	0
6960	744854	2021	VILLAGE AT FRISCO LAKES COMMUNITY ASSOC INC	Common Area@Zero Value .	-1	1	0
6961	745071	2021	BRIZUELA, CARLOS ROBERTO & RAMOS, MIRNA D	CORRECT OWNERSHIP	0	34010	34010
6962	745522	2021	MARRERO, BRENT & MELISSA	LATE ADD DVHS AS OF 07/31/2021 (MARRERO)	0	94654	94654
6963	745559	2021	UNION PARK PHASE 3A LP	Common Area@Zero Value .	-1	1	0
6964	745599	2021	UNION PARK PHASE 3A LP	Common Area@Zero Value .	-1	1	0
6965	745712	2021	UNION PARK PHASE 3A LP	Common Area@Zero Value .	-1	1	0
6966	745713	2021	UNION PARK PHASE 3A LP	Common Area@Zero Value .	-1	1	0
6967	745814	2021	NEWMAN VILLAGE HOMEOWNERS ASSOCIATION	Common Area@Zero Value .	-1	1	0
6968	745824	2021	NEWMAN VILLAGE HOMEOWNERS ASSOCIATION	Common Area@Zero Value .	-1	1	0
6969	745838	2021	NEWMAN VILLAGE HOMEOWNERS ASSOCIATION	Common Area@Zero Value .	-1	1	0
6970	745843	2021	NEWMAN VILLAGE HOMEOWNERS ASSOCIATION	Common Area@Zero Value .	-1	1	0

	A	B	C	D	E	F	G
1	Prop ID	Supp Yr	File As Name	Supp Desc	gl_assessed	prev_assessed	curr_assessed
6971	745847	2021	NEWMAN VILLAGE HOMEOWNERS ASSOCIATION	Common Area@Zero Value .	-1	1	0
6972	745852	2021	NEWMAN VILLAGE HOMEOWNERS ASSOCIATION	Common Area@Zero Value .	-1	1	0
6973	745853	2021	NEWMAN VILLAGE HOMEOWNERS ASSOCIATION	Common Area@Zero Value .	-1	1	0
6974	745903	2021	HARDY, CHRISTOPHER & LAUREN	LATE ADD HS (HARDY)	0	344258	344258
6975	745960	2021	FIRESIDE PARK HOMEOWNERS ASSOCIATION	Common Area@Zero Value .	-1	1	0
6976	746039	2021	FIRESIDE PARK HOMEOWNERS ASSOCIATION	Common Area@Zero Value .	-1	1	0
6977	746144	2021	ALLIANCE CENTER NORTH NO 3 LTD	CORRECT VALUE PER COURT ORDER	-1936342	37584000	35647658
6978	746200	2021	DR HORTON TX LTD	Common Area@Zero Value .	-1	1	0
6979	746216	2021	DR HORTON TX LTD	Common Area@Zero Value .	-1	1	0
6980	746232	2021	TREVINO, GENARO T & OLGA O	LATE ADD OV65 (TREVINO)	0	226000	226000
6981	746256	2021	DR HORTON TX LTD	Common Area@Zero Value .	-1	1	0
6982	746266	2021	DR HORTON TX LTD	Common Area@Zero Value .	-1	1	0
6983	746298	2021	DR HORTON TX LTD	Common Area@Zero Value .	-1	1	0

	A	B	C	D	E	F	G
1	Prop ID	Supp Yr	File As Name	Supp Desc	gl_assessed	prev_assessed	curr_assessed
6984	746356	2021	DR HORTON TX LTD	Common Area@Zero Value .	-1	1	0
6985	746392	2020	GEE, ALEXANDER WADE & ASHLEE N	LATE ADD HS (GEE)	0	221650	221650
6986	746392	2021	GEE, ALEXANDER WADE & ASHLEE N	LATE ADD HS (GEE)	0	235384	235384
6987	746415	2021	DR HORTON TX LTD	Common Area@Zero Value .	-1	1	0
6988	746439	2021	DR HORTON TX LTD	Common Area@Zero Value .	-1	1	0
6989	746527	2021	NORMANDY LEWISVILLE LLC	Common Area@Zero Value .	-1	1	0
6990	746528	2021	NORMANDY LEWISVILLE LLC	Common Area@Zero Value .	-1	1	0
6991	746529	2021	NORMANDY LEWISVILLE LLC	Common Area@Zero Value .	-1	1	0
6992	746530	2021	NORMANDY LEWISVILLE LLC	Common Area@Zero Value .	-1	1	0
6993	746592	2021	SPEEDWAY DISTRIBUTION CENTER OWNERS' ASSOCIATION INC	Common Area@Zero Value .	-1	1	0
6994	746708	2021	CANYON FALLS MASTER COMMUNITY, INC	Common Area@Zero Value .	-1	1	0
6995	746783	2021	CANYON FALLS MASTER COMMUNITY, INC	Common Area@Zero Value .	-1	1	0

	A	B	C	D	E	F	G
1	Prop ID	Supp Yr	File As Name	Supp Desc	gl_assessed	prev_assessed	curr_assessed
6996	746813	2021	CANYON FALLS WATER CONTROL & IMPROVEMENT DISTRICT NO 2	Common Area@Zero Value	-1	1	0
6997	746852	2021	CANYON FALLS MASTER COMMUNITY, INC	Common Area@Zero Value	-1	1	0
6998	746888	2021	CANYON FALLS MASTER COMMUNITY, INC	Common Area@Zero Value	-1	1	0
6999	746986	2021	HMH LIBERTY DEVELOPMENT INC	Common Area@Zero Value	-1	1	0
7000	747065	2021	HMH LIBERTY DEVELOPMENT INC	Common Area@Zero Value	-1	1	0
7001	747099	2021	HMH LIBERTY DEVELOPMENT INC	Common Area@Zero Value	-1	1	0
7002	747181	2021	JIM MONTGOMERY SWIM SCHOOL	DELETE FROM ROLL PER BPP	-38000	38000	0
7003	747246	2021	GETTE LAW PLLC	DELETE FROM ROLL PER BPP	-13200	13200	0
7004	747314	2021	UNION PARK PHASE 3A LP	Common Area@Zero Value	-1	1	0
7005	747315	2021	UNION PARK PHASE 3A LP	Common Area@Zero Value	-1	1	0
7006	747350	2021	UNION PARK PHASE 3A LP	Common Area@Zero Value	-1	1	0
7007	747412	2020	ARMSTRONG, JEREMY DESHON	REMOVE DV4 (ARMSTRONG)	0	72484	72484
7008	747412	2021	ARMSTRONG, JEREMY DESHON	LATE ADD HS (ARMSTRONG)	0	329784	329784

	A	B	C	D	E	F	G
1	Prop ID	Supp Yr	File As Name	Supp Desc	gl_assessed	prev_assessed	curr_assessed
7009	747429	2021	UNION PARK PHASE 3A LP	Common Area@Zero Value .	-1	1	0
7010	747441	2021	UNION PARK PHASE 3A LP	Common Area@Zero Value .	-1	1	0
7011	747719	2021	SENDERA RANCH MASTER ASSOCIATION INC	Common Area@Zero Value .	-1	1	0
7012	747769	2021	ARROWBROOKE HOMEOWNERS' ASSOCIATION INC	Common Area@Zero Value .	-1	1	0
7013	747807	2021	ARROWBROOKE HOMEOWNERS' ASSOCIATION INC	Common Area@Zero Value .	-1	1	0
7014	747836	2021	ARROWBROOKE HOMEOWNERS' ASSOCIATION INC	Common Area@Zero Value .	-1	1	0
7015	747871	2021	ARROWBROOKE HOMEOWNERS' ASSOCIATION INC	Common Area@Zero Value .	-1	1	0
7016	747913	2021	ARROWBROOKE HOMEOWNERS' ASSOCIATION INC	Common Area@Zero Value .	-1	1	0
7017	747917	2021	ARROWBROOKE HOMEOWNERS' ASSOCIATION INC	Common Area@Zero Value .	-1	1	0
7018	747942	2021	GONCALVES, HELIO TEIXEIRA & ROSELLE FERNANDES DE ARAUJO GONCALVES	CORRECT OWNERSHIP	0	181097	181097

	A	B	C	D	E	F	G
1	Prop ID	Supp Yr	File As Name	Supp Desc	gl_assessed	prev_assessed	curr_assessed
7019	747953	2021	CANYON FALLS MASTER COMMUNITY, INC	Common Area@Zero Value .	-1	1	0
7020	747981	2021	NORTHLAKE, TOWN OF	Common Area@Zero Value .	-1	1	0
7021	748042	2021	ACCESS BANK TEXAS	REMOVE LATE PENALTY	0	266332	266332
7022	748095	2021	WATERBROOK HOMEOWNERS ASSOCIATION INC	Common Area@Zero Value .	-1	1	0
7023	748110	2021	WATERBROOK HOMEOWNERS ASSOCIATION INC	Common Area@Zero Value .	-1	1	0
7024	748138	2021	WATERBROOK HOMEOWNERS ASSOCIATION INC	Common Area@Zero Value .	-1	1	0
7025	748146	2021	WATERBROOK HOMEOWNERS ASSOCIATION INC	Common Area@Zero Value .	-1	1	0
7026	748219	2021	WATERBROOK HOMEOWNERS ASSOCIATION INC	Common Area@Zero Value .	-1	1	0
7027	748244	2021	WATERBROOK HOMEOWNERS ASSOCIATION INC	Common Area@Zero Value .	-1	1	0
7028	748274	2021	WATERBROOK HOMEOWNERS ASSOCIATION INC	Common Area@Zero Value .	-1	1	0

	A	B	C	D	E	F	G
1	Prop ID	Supp Yr	File As Name	Supp Desc	gl_assessed	prev_assessed	curr_assessed
7029	748306	2021	WATERBROOK HOMEOWNERS ASSOCIATION INC	Common Area@Zero Value .	-1	1	0
7030	748322	2021	CALATLANTIC HOMES OF TEXAS INC	Common Area@Zero Value .	-1	1	0
7031	748360	2021	WATERBROOK HOMEOWNERS ASSOCIATION INC	Common Area@Zero Value .	-1	1	0
7032	748361	2021	WATERBROOK HOMEOWNERS ASSOCIATION INC	Common Area@Zero Value .	-1	1	0
7033	748362	2021	WATERBROOK HOMEOWNERS ASSOCIATION INC	Common Area@Zero Value .	-1	1	0
7034	748372	2021	WATERBROOK HOMEOWNERS ASSOCIATION INC	Common Area@Zero Value .	-1	1	0
7035	748373	2021	WATERBROOK HOMEOWNERS ASSOCIATION INC	Common Area@Zero Value .	-1	1	0
7036	748459	2021	KINGS RIDGE HOMEOWNERS ASSOCIATION INC	Common Area@Zero Value .	-1	1	0
7037	748465	2021	HT STONEBROOK LAND I LP	Common Area@Zero Value .	-1	1	0
7038	748510	2021	HT STONEBROOK LAND I LP	Common Area@Zero Value .	-1	1	0

	A	B	C	D	E	F	G
1	Prop ID	Supp Yr	File As Name	Supp Desc	gl_assessed	prev_assessed	curr_assessed
7039	748539	2021	HT STONEBROOK LAND I LP	Common Area@Zero Value .	-1	1	0
7040	748570	2021	HT STONEBROOK LAND I LP	Common Area@Zero Value .	-1	1	0
7041	748571	2021	HT STONEBROOK LAND I LP	Common Area@Zero Value .	-1	1	0
7042	748679	2021	FLOWER MOUND, TOWN OF	Common Area@Zero Value .	-1	1	0
7043	748705	2021	OAKBRIDGE AT FLOWER MOUND RESIDENTIAL COMMUNITY INC	Common Area@Zero Value .	-1	1	0
7044	748724	2021	TOLL DALLAS TX LLC	Common Area@Zero Value .	-1	1	0
7045	748732	2021	TOLL DALLAS TX LLC	Common Area@Zero Value .	-1	1	0
7046	748733	2021	TOLL DALLAS TX LLC	Common Area@Zero Value .	-1	1	0
7047	748756	2021	TOLL DALLAS TX LLC	Common Area@Zero Value .	-1	1	0
7048	748767	2021	TOLL DALLAS TX LLC	Common Area@Zero Value .	-1	1	0
7049	748768	2021	TOLL DALLAS TX LLC	Common Area@Zero Value .	-1	1	0
7050	748886	2020	GIUSTINO, STEFAN TR	CORRECT VALUE PER COURT ORDER	-300000	8500000	8200000
7051	748900	2019	INTEGRITY LAND TITLE	DELETE FROM ROLL PER BPP	-9000	9000	0

	A	B	C	D	E	F	G
1	Prop ID	Supp Yr	File As Name	Supp Desc	gl_assessed	prev_assessed	curr_assessed
7052	748900	2020	INTEGRITY LAND TITLE	DELETE FROM ROLL PER BPP	-9000	9000	0
7053	748957	2021	NEM FM LP	CORRECT VALUE PER COURT ORDER	-10534609	25284609	14750000
7054	748958	2021	NEM FM LP	Common Area@Zero Value .	-1	1	0
7055	748959	2021	NEM FM LP	Common Area@Zero Value .	-1	1	0
7056	748965	2021	HAWKS RAMSEY LLC	Common Area@Zero Value .	-1	1	0
7057	748966	2021	FLOWER MOUND, TOWN OF	Common Area@Zero Value .	-1	1	0
7058	749033	2021	2016 PRAIRIE OAKS HOA INC	Common Area@Zero Value .	-1	1	0
7059	749047	2021	2016 PRAIRIE OAKS HOA INC	Common Area@Zero Value .	-1	1	0
7060	749048	2021	2016 PRAIRIE OAKS HOA INC	Common Area@Zero Value .	-1	1	0
7061	749049	2021	2016 PRAIRIE OAKS HOA INC	Common Area@Zero Value .	-1	1	0
7062	749050	2021	2016 PRAIRIE OAKS HOA INC	Common Area@Zero Value .	-1	1	0
7063	749066	2021	RJS MARINE INC	Common Area@Zero Value .	-1	1	0
7064	749097	2021	RJS MARINE INC	Common Area@Zero Value .	-1	1	0

	A	B	C	D	E	F	G
1	Prop ID	Supp Yr	File As Name	Supp Desc	gl_assessed	prev_assessed	curr_assessed
7065	749098	2021	RJS MARINE INC	Common Area@Zero Value .	-1	1	0
7066	749107	2021	IRISH TIGER INVESTMENTS LLC	CORRECT VALUE PER COURT ORDER	-705000	7305000	6600000
7067	749174	2021	2016 PRAIRIE OAKS HOA INC	Common Area@Zero Value .	-1	1	0
7068	749175	2021	2016 PRAIRIE OAKS HOA INC	Common Area@Zero Value .	-1	1	0
7069	749203	2021	2016 PRAIRIE OAKS HOA INC	Common Area@Zero Value .	-1	1	0
7070	749228	2021	2016 PRAIRIE OAKS HOA INC	Common Area@Zero Value .	-1	1	0
7071	749351	2021	WINDSONG RANCH COMMUNITY ASSOCIATION INC	Common Area@Zero Value .	-1	1	0
7072	749352	2021	WINDSONG RANCH COMMUNITY ASSOCIATION INC	Common Area@Zero Value .	-1	1	0
7073	749353	2021	WINDSONG RANCH COMMUNITY ASSOCIATION INC	Common Area@Zero Value .	-1	1	0
7074	749391	2021	PCR COMMUNITY ASSOCIATION INC	Common Area@Zero Value .	-1	1	0
7075	749409	2021	PCR COMMUNITY ASSOCIATION INC	Common Area@Zero Value .	-1	1	0
7076	749410	2021	PCR COMMUNITY ASSOCIATION INC	Common Area@Zero Value .	-1	1	0

	A	B	C	D	E	F	G
1	Prop ID	Supp Yr	File As Name	Supp Desc	gl_assessed	prev_assessed	curr_assessed
7077	749524	2021	H4 LITTLE ELM LP	Common Area@Zero Value .	-1	1	0
7078	749613	2021	UNION PARK PHASE 2BCD LP	Common Area@Zero Value .	-1	1	0
7079	749624	2021	OAK CREEK TRAILS, LP	Common Area@Zero Value .	-1	1	0
7080	749706	2021	CANYON FALLS MASTER COMMUNITY, INC	Common Area@Zero Value .	-1	1	0
7081	749719	2021	CH PH 10B LLC	Common Area@Zero Value .	-1	1	0
7082	749735	2021	CH PH 10B LLC	Common Area@Zero Value .	-1	1	0
7083	749751	2021	CH PH 10B LLC	Common Area@Zero Value .	-1	1	0
7084	749755	2021	CH PH 10B LLC	Common Area@Zero Value .	-1	1	0
7085	749917	2021	CH PH 10A LLC	Common Area@Zero Value .	-1	1	0
7086	749926	2021	CH PH 10A LLC	Common Area@Zero Value .	-1	1	0
7087	749932	2021	CH PH 10A LLC	Common Area@Zero Value .	-1	1	0
7088	749948	2021	CH PH 10A LLC	Common Area@Zero Value .	-1	1	0
7089	749966	2021	CH PH 10A LLC	Common Area@Zero Value .	-1	1	0

	A	B	C	D	E	F	G
1	Prop ID	Supp Yr	File As Name	Supp Desc	gl_assessed	prev_assessed	curr_assessed
7090	749983	2021	CH PH 10A LLC	Common Area@Zero Value .	-1	1	0
7091	749989	2021	CH PH 10A LLC	Common Area@Zero Value .	-1	1	0
7092	749990	2021	CH PH 10A 66 LLC	Common Area@Zero Value .	-1	1	0
7093	749991	2021	CH PH 10A 66 LLC	Common Area@Zero Value .	-1	1	0
7094	749992	2021	CH PH 10A LLC	Common Area@Zero Value .	-1	1	0
7095	749993	2021	CH PH 10A LLC	Common Area@Zero Value .	-1	1	0
7096	749994	2021	CH PH 10A 66 LLC	Common Area@Zero Value .	-1	1	0
7097	750006	2021	CH PH 10A 66 LLC	Common Area@Zero Value .	-1	1	0
7098	750018	2021	CH PH 10A LLC	Common Area@Zero Value .	-1	1	0
7099	750025	2021	CH PH 10A LLC	Common Area@Zero Value .	-1	1	0
7100	750031	2021	ROYAL, CHRISTOPHER L	LATE ADD HS (ROYAL)	0	409229	409229
7101	750033	2021	CH PH 10A LLC	Common Area@Zero Value .	-1	1	0
7102	750040	2021	CH PH 10A 66 LLC	Common Area@Zero Value .	-1	1	0
7103	750046	2021	CH PH 10A 66 LLC	Common Area@Zero Value .	-1	1	0

	A	B	C	D	E	F	G
1	Prop ID	Supp Yr	File As Name	Supp Desc	gl_assessed	prev_assessed	curr_assessed
7104	750054	2021	CH PH 10A 66 LLC	Common Area@Zero Value .	-1	1	0
7105	750091	2021	CH PH 10A 66 LLC	Common Area@Zero Value .	-1	1	0
7106	750517	2021	HARVEST RESIDENTIAL COMMUNITY ASSOCIATION INC	Common Area@Zero Value .	-1	1	0
7107	750518	2021	HARVEST RESIDENTIAL COMMUNITY ASSOCIATION INC	Common Area@Zero Value .	-1	1	0
7108	750519	2021	HARVEST RESIDENTIAL COMMUNITY ASSOCIATION INC	Common Area@Zero Value .	-1	1	0
7109	750550	2021	HARVEST RESIDENTIAL COMMUNITY ASSOCIATION INC	Common Area@Zero Value .	-1	1	0
7110	750649	2021	HARVEST RESIDENTIAL COMMUNITY ASSOCIATION INC	Common Area@Zero Value .	-1	1	0
7111	750655	2021	SANS, CARLA A & BARRY W	LATE ADD HS & OV65 (SANS)	0	418472	418472
7112	750734	2020	VISTA RIDGE 07 A LLC & VISTA RIDGE 07 B LLC	CORRECT VALUE PER COURT ORDER	-500000	5400000	4900000
7113	750734	2021	VISTA RIDGE 07 A LLC & VISTA RIDGE 07 B LLC	CORRECT VALUE PER COURT ORDER	-930000	5130000	4200000
7114	750762	2021	TAING, BRANDON & MEN, RICHENY	Common Area@Zero Value .	-1	1	0

	A	B	C	D	E	F	G
1	Prop ID	Supp Yr	File As Name	Supp Desc	gl_assessed	prev_assessed	curr_assessed
7115	750899	2021	ENCLAVE AT CREEKWOOD HOMEOWNERS ASSOCIATION INC	Common Area@Zero Value .	-1	1	0
7116	750900	2021	CTMGT FRISCO 122 LLC	Common Area@Zero Value .	-1	1	0
7117	750904	2021	CTMGT FRISCO 122 LLC	Common Area@Zero Value .	-1	1	0
7118	750905	2021	ENCLAVE AT CREEKWOOD HOMEOWNERS ASSOCIATION INC	Common Area@Zero Value .	-1	1	0
7119	750905	2021	ENCLAVE AT CREEKWOOD HOMEOWNERS ASSOCIATION INC	Common Area@Zero Value .	0	0	0
7120	750906	2021	CTMGT FRISCO 122 LLC	Common Area@Zero Value .	-1	1	0
7121	750911	2021	CTMGT FRISCO 122 LLC	Common Area@Zero Value .	-1	1	0
7122	750934	2021	ENCLAVE AT CREEKWOOD HOMEOWNERS ASSOCIATION INC	Common Area@Zero Value .	-1	1	0
7123	750987	2021	MILLENNIUM PLACE LP	Common Area@Zero Value .	-1	1	0
7124	751036	2021	NELSON, JAMES E & KAREN K & NELSON REVOCABLE TRUST	FREEZE_REFREEZE	0	340323	340323
7125	751046	2021	NORTHLAKE MUNICIPAL MANAGEMENT DISTRICT NO 1	Common Area@Zero Value .	-1	1	0

	A	B	C	D	E	F	G
1	Prop ID	Supp Yr	File As Name	Supp Desc	gl_assessed	prev_assessed	curr_assessed
7126	751156	2021	NORTHLAKE MUNICIPAL MANAGEMENT DISTRICT NO 1	Common Area@Zero Value .	-1	1	0
7127	751161	2021	NORTHLAKE MUNICIPAL MANAGEMENT DISTRICT NO 1	Common Area@Zero Value .	-1	1	0
7128	751197	2021	NORTHLAKE MUNICIPAL MANAGEMENT DISTRICT NO 1	Common Area@Zero Value .	-1	1	0
7129	751198	2021	NORTHLAKE MUNICIPAL MANAGEMENT DISTRICT NO 1	Common Area@Zero Value .	-1	1	0
7130	751199	2021	NORTHLAKE MUNICIPAL MANAGEMENT DISTRICT NO 1	Common Area@Zero Value .	-1	1	0
7131	751200	2021	NORTHLAKE MUNICIPAL MANAGEMENT DISTRICT NO 1	Common Area@Zero Value .	-1	1	0
7132	751201	2021	NORTHLAKE MUNICIPAL MANAGEMENT DISTRICT NO 1	Common Area@Zero Value .	-1	1	0
7133	751202	2021	NORTHLAKE MUNICIPAL MANAGEMENT DISTRICT NO 1	Common Area@Zero Value .	-1	1	0
7134	751203	2021	NORTHLAKE MUNICIPAL MANAGEMENT DISTRICT NO 1	Common Area@Zero Value .	-1	1	0

	A	B	C	D	E	F	G
1	Prop ID	Supp Yr	File As Name	Supp Desc	gl_assessed	prev_assessed	curr_assessed
7135	751205	2021	NORTHLAKE MUNICIPAL MANAGEMENT DISTRICT NO 1	Common Area@Zero Value .	-1	1	0
7136	751206	2021	NORTHLAKE MUNICIPAL MANAGEMENT DISTRICT NO 1	Common Area@Zero Value .	-1	1	0
7137	751207	2021	NORTHLAKE MUNICIPAL MANAGEMENT DISTRICT NO 1	Common Area@Zero Value .	-1	1	0
7138	751208	2021	NORTHLAKE MUNICIPAL MANAGEMENT DISTRICT NO 1	Common Area@Zero Value .	-1	1	0
7139	751210	2021	NORTHLAKE MUNICIPAL MANAGEMENT DISTRICT NO 1	Common Area@Zero Value .	-1	1	0
7140	751211	2021	NORTHLAKE MUNICIPAL MANAGEMENT DISTRICT NO 1	Common Area@Zero Value .	-1	1	0
7141	751212	2021	PECAN SQUARE 1 LLC	Common Area@Zero Value .	-1	1	0
7142	751213	2021	PECAN SQUARE 1 LLC	Common Area@Zero Value .	-1	1	0
7143	751215	2021	PECAN SQUARE 1 LLC	Common Area@Zero Value .	-1	1	0
7144	751216	2021	NORTHLAKE MUNICIPAL MANAGEMENT DISTRICT NO 1	Common Area@Zero Value .	-1	1	0

	A	B	C	D	E	F	G
1	Prop ID	Supp Yr	File As Name	Supp Desc	gl_assessed	prev_assessed	curr_assessed
7145	751217	2021	NORTHLAKE MUNICIPAL MANAGEMENT DISTRICT NO 1	Common Area@Zero Value .	-1	1	0
7146	751224	2021	NORTHLAKE MUNICIPAL MANAGEMENT DISTRICT NO 1	Common Area@Zero Value .	-1	1	0
7147	751403	2021	NORTHLAKE MUNICIPAL MANAGEMENT DISTRICT NO 1	Common Area@Zero Value .	-1	1	0
7148	751469	2021	NORTHLAKE MUNICIPAL MANAGEMENT DISTRICT NO 1	Common Area@Zero Value .	-1	1	0
7149	751470	2021	NORTHLAKE MUNICIPAL MANAGEMENT DISTRICT NO 1	Common Area@Zero Value .	-1	1	0
7150	751484	2021	NORTHLAKE MUNICIPAL MANAGEMENT DISTRICT NO 1	Common Area@Zero Value .	-1	1	0
7151	751485	2021	NORTHLAKE MUNICIPAL MANAGEMENT DISTRICT NO 1	Common Area@Zero Value .	-1	1	0
7152	751486	2021	NORTHLAKE MUNICIPAL MANAGEMENT DISTRICT NO 1	Common Area@Zero Value .	-1	1	0
7153	751607	2021	NORTHLAKE MUNICIPAL MANAGEMENT DISTRICT NO 1	Common Area@Zero Value .	-1	1	0

	A	B	C	D	E	F	G
1	Prop ID	Supp Yr	File As Name	Supp Desc	gl_assessed	prev_assessed	curr_assessed
7154	751621	2021	BROWN, GILBERT N & PATRICIA M TRS BROWN REVOCABLE TRUST	REMOVE DV4 EXEMPTION	0	345209	345209
7155	751800	2021	ROBSON DENTON DEV LP	Common Area@Zero Value .	-1	1	0
7156	751801	2021	ROBSON DENTON DEV LP	Common Area@Zero Value .	-1	1	0
7157	751845	2021	ROBSON DENTON DEV LP	Common Area@Zero Value .	-1	1	0
7158	751845	2021	ROBSON DENTON DEV LP	Common Area@Zero Value .	0	0	0
7159	751858	2021	ROBSON DENTON DEV LP	Common Area@Zero Value .	-1	1	0
7160	751861	2021	ROBSON DENTON DEV LP	Common Area@Zero Value .	-1	1	0
7161	751867	2021	ROBSON DENTON DEV LP	Common Area@Zero Value .	-1	1	0
7162	751892	2021	ROBSON DENTON DEV LP	Common Area@Zero Value .	-1	1	0
7163	751899	2021	ROBSON DENTON DEV LP	Common Area@Zero Value .	-1	1	0
7164	751932	2021	ROBSON DENTON DEV LP	Common Area@Zero Value .	-1	1	0
7165	751932	2021	ROBSON DENTON DEV LP	Common Area@Zero Value .	0	0	0
7166	751936	2021	ROBSON DENTON DEV LP	Common Area@Zero Value .	-1	1	0

	A	B	C	D	E	F	G
1	Prop ID	Supp Yr	File As Name	Supp Desc	gl_assessed	prev_assessed	curr_assessed
7167	751936	2021	ROBSON DENTON DEV LP	Common Area@Zero Value .	0	0	0
7168	751949	2021	ROBSON DENTON DEV LP	Common Area@Zero Value .	-1	1	0
7169	751959	2021	ROBSON DENTON DEV LP	Common Area@Zero Value .	-1	1	0
7170	751969	2021	KINGS RIDGE HOMEOWNERS ASSOCIATION INC	Common Area@Zero Value .	-1	1	0
7171	751970	2021	NORTH TEXAS MUNICIPAL WATER DISTRICT	Common Area@Zero Value .	-1	1	0
7172	751981	2021	ROBSON DENTON DEV LP	Common Area@Zero Value .	-1	1	0
7173	751998	2021	BRIGHTSTAR CARE DENTON	DELETE FROM ROLL PER BPP	-1980	1980	0
7174	752028	2021	THE TRIBUTE OWNERS ASSOCIATION INC	Common Area@Zero Value .	-1	1	0
7175	752042	2021	TAYLOR MORRISON OF TEXAS INC	CORRECT VALUE	-43699	109248	65549
7176	752044	2021	TAYLOR MORRISON OF TEXAS INC	CORRECT VALUE	-43699	109248	65549
7177	752048	2021	TAYLOR MORRISON OF TEXAS INC	CORRECT VALUE	-44562	111405	66843
7178	752051	2021	THE TRIBUTE OWNERS ASSOCIATION INC	Common Area@Zero Value .	-1	1	0
7179	752059	2021	TAYLOR MORRISON OF TEXAS INC	CORRECT VALUE	-51462	128654	77192

	A	B	C	D	E	F	G
1	Prop ID	Supp Yr	File As Name	Supp Desc	gl_assessed	prev_assessed	curr_assessed
7180	752067	2021	THE TRIBUTE OWNERS ASSOCIATION INC	Common Area@Zero Value .	-1	1	0
7181	752095	2021	COFFEE, MALCOLM L	FREEZE_REFREEZE	0	406000	406000
7182	752096	2021	THE TRIBUTE OWNERS ASSOCIATION INC	Common Area@Zero Value .	-1	1	0
7183	752107	2021	TAYLOR MORRISON OF TEXAS INC	CORRECT VALUE	-47149	117873	70724
7184	752126	2021	THE TRIBUTE OWNERS ASSOCIATION INC	Common Area@Zero Value .	-1	1	0
7185	752303	2021	LAKESIDE CROSSING LAND PARTNERS LP	Common Area@Zero Value .	-1	1	0
7186	752319	2021	LAKESIDE CROSSING LAND PARTNERS LP	Common Area@Zero Value .	-1	1	0
7187	752320	2021	LAKESIDE CROSSING LAND PARTNERS LP	Common Area@Zero Value .	-1	1	0
7188	752460	2021	DENTON, CITY OF	Common Area@Zero Value .	-1	1	0
7189	752483	2021	SEVENTEEN LAKES HOMEOWNERS ASSOCIATION INC	Common Area@Zero Value .	-1	1	0
7190	752500	2021	SEVENTEEN LAKES HOMEOWNERS ASSOCIATION INC	Common Area@Zero Value .	-1	1	0
7191	752507	2021	SEVENTEEN LAKES HOMEOWNERS ASSOCIATION INC	Common Area@Zero Value .	-1	1	0

	A	B	C	D	E	F	G
1	Prop ID	Supp Yr	File As Name	Supp Desc	gl_assessed	prev_assessed	curr_assessed
7192	752578	2021	SEVENTEEN LAKES HOMEOWNERS ASSOCIATION INC	Common Area@Zero Value .	-1	1	0
7193	752591	2021	SEVENTEEN LAKES HOMEOWNERS ASSOCIATION INC	Common Area@Zero Value .	-1	1	0
7194	752602	2021	KLEIN, DANIEL & MARY	CORRECT VALUE PER ARBITRATION AGREEMENT	-16000	382000	366000
7195	752629	2021	SEVENTEEN LAKES HOMEOWNERS ASSOCIATION INC	Common Area@Zero Value .	-1	1	0
7196	752655	2021	SEVENTEEN LAKES HOMEOWNERS ASSOCIATION INC	Common Area@Zero Value .	-1	1	0
7197	752660	2021	SEVENTEEN LAKES HOMEOWNERS ASSOCIATION INC	Common Area@Zero Value .	-1	1	0
7198	752661	2021	BUCK, RYAN SAMUEL	LATE ADD HS (BUCK)	0	496031	496031
7199	752688	2021	SEVENTEEN LAKES HOMEOWNERS ASSOCIATION INC	Common Area@Zero Value .	-1	1	0
7200	752701	2021	SEVENTEEN LAKES HOMEOWNERS ASSOCIATION INC	Common Area@Zero Value .	-1	1	0

	A	B	C	D	E	F	G
1	Prop ID	Supp Yr	File As Name	Supp Desc	gl_assessed	prev_assessed	curr_assessed
7201	752723	2021	SEVENTEEN LAKES HOMEOWNERS ASSOCIATION INC	Common Area@Zero Value .	-1	1	0
7202	752724	2021	SEVENTEEN LAKES HOMEOWNERS ASSOCIATION INC	Common Area@Zero Value .	-1	1	0
7203	752726	2021	SEVENTEEN LAKES HOMEOWNERS ASSOCIATION INC	Common Area@Zero Value .	-1	1	0
7204	752727	2021	SEVENTEEN LAKES HOMEOWNERS ASSOCIATION INC	Common Area@Zero Value .	-1	1	0
7205	752732	2021	NASH CANYON FALLS, LLC	Common Area@Zero Value .	-1	1	0
7206	752767	2021	WINN RIDGE HOMEOWNERS ASSOCIATION INC	Common Area@Zero Value .	-1	1	0
7207	752767	2021	WINN RIDGE HOMEOWNERS ASSOCIATION INC	Common Area@Zero Value .	0	0	0
7208	752768	2021	WINN RIDGE HOMEOWNERS ASSOCIATION INC	Common Area@Zero Value .	-1	1	0
7209	752848	2021	WINN RIDGE HOMEOWNERS ASSOCIATION INC	Common Area@Zero Value .	-1	1	0
7210	752877	2021	WINN RIDGE HOMEOWNERS ASSOCIATION INC	Common Area@Zero Value .	-1	1	0
7211	752910	2021	WINN RIDGE HOMEOWNERS ASSOCIATION INC	Common Area@Zero Value .	-1	1	0

	A	B	C	D	E	F	G
1	Prop ID	Supp Yr	File As Name	Supp Desc	gl_assessed	prev_assessed	curr_assessed
7212	752948	2021	PULTE HOMES OF TEXAS LP	Common Area@Zero Value .	-1	1	0
7213	753119	2021	WINN RIDGE HOMEOWNERS ASSOCIATION INC	Common Area@Zero Value .	-1	1	0
7214	753126	2020	FLORAL DIRECT LLC	DELETE FROM ROLL PER BPP	-114042	114042	0
7215	753126	2020	FLORAL DIRECT LLC	DELETE FROM ROLL PER BPP	-114041	114041	0
7216	753126	2021	FLORAL DIRECT LLC	DELETE FROM ROLL PER BPP	-114042	114042	0
7217	753197	2020	FLATTERY, JAQUE NELLIS	LATE ADD HS (FLATTERY)	0	256649	256649
7218	753197	2021	FLATTERY, JAQUE NELLIS	LATE ADD HS (FLATTERY)	0	276264	276264
7219	753215	2021	HARVEST RESIDENTIAL COMMUNITY ASSOCIATION INC	Common Area@Zero Value .	-1	1	0
7220	753236	2021	HARVEST RESIDENTIAL COMMUNITY ASSOCIATION INC	Common Area@Zero Value .	-1	1	0
7221	753249	2021	HARVEST MEADOWS PHASE 4 LLC	Common Area@Zero Value .	-1	1	0
7222	753350	2021	HARVEST MEADOWS PHASE 4 LLC	Common Area@Zero Value .	-1	1	0
7223	753355	2021	DENTON COUNTY MUNICIPAL UTILITY DISTRICT NO. 6	Common Area@Zero Value .	-1	1	0
7224	753501	2021	GREAT KINGSWOOD LAND III, LP	Common Area@Zero Value .	-1	1	0

	A	B	C	D	E	F	G
1	Prop ID	Supp Yr	File As Name	Supp Desc	gl_assessed	prev_assessed	curr_assessed
7225	753536	2021	COUNTRY LAKES WEST LLC	Common Area@Zero Value .	-1	1	0
7226	753547	2021	TOWN LAKE RESIDENTIAL COMMUNITY INC	Common Area@Zero Value .	-1	1	0
7227	753550	2021	TOWN LAKE RESIDENTIAL COMMUNITY INC	Common Area@Zero Value .	-1	1	0
7228	753561	2021	POINT PARTNERS, LP	Common Area@Zero Value .	-1	1	0
7229	753564	2021	POINT PARTNERS, LP	Common Area@Zero Value .	0	1	1
7230	753565	2021	POINT PARTNERS, LP	Common Area@Zero Value .	-1	1	0
7231	753566	2021	POINT PARTNERS, LP	Common Area@Zero Value .	-1	1	0
7232	753593	2021	BERGER, JEFFREY S & SHELLY L COGDELL	CORRECT OWNERSHIP	0	455400	455400
7233	754195	2020	WEBER, BETTY JO	FREEZE_REFREEZE	0	109912	109912
7234	754195	2021	WEBER, BETTY JO	FREEZE_REFREEZE	0	120903	120903
7235	754241	2021	PARKER, BRIAN KEITH & SHERRY LYNN	CORRECT OWNERSHIP	0	408096	408096
7236	754243	2021	PECAN SQUARE 1 LLC	Common Area@Zero Value .	-1	1	0
7237	754244	2021	PECAN SQUARE 1 LLC	Common Area@Zero Value .	-1	1	0
7238	754245	2021	PECAN SQUARE 1 LLC	Common Area@Zero Value .	-1	1	0

	A	B	C	D	E	F	G
1	Prop ID	Supp Yr	File As Name	Supp Desc	gl_assessed	prev_assessed	curr_assessed
7239	754246	2021	PECAN SQUARE 1 LLC	Common Area@Zero Value .	-1	1	0
7240	754263	2021	NORTHLAKE MUNICIPAL MANAGEMENT DISTRICT NO 1	Common Area@Zero Value .	-1	1	0
7241	754264	2021	NORTHLAKE MUNICIPAL MANAGEMENT DISTRICT NO 1	Common Area@Zero Value .	-1	1	0
7242	754332	2021	DESAI, SHRADHHA	FREEZE_REFREEZE	0	359432	359432
7243	754415	2021	JABEZ DEVELOPMENT LP	Common Area@Zero Value .	-1	1	0
7244	754724	2021	GARTSIDE, NICHOLAS STEVEN & AMBER CHRISTINE	LATE ADD DVHS AS OF 07/09/2021 (GARTSIDE)	0	126664	126664
7245	754767	2021	WINDSONG RANCH COMMUNITY ASSOCIATION INC	Common Area@Zero Value .	-1	1	0
7246	754772	2021	THE COMMONS AT ARGYLE TOWN SQUARE UNIT OWNERS ASSOCIATION INC	Common Area@Zero Value .	-1	1	0
7247	754938	2021	DENTON AFFORDABLE HOUSING CORP - DAHC, INC	PRORATE EX-XV AS OF 6.25.21	0	30090	30090
7248	754939	2021	DENTON AFFORDABLE HOUSING CORP - DAHC, INC	PRORATE EX-EX AS OF 6.25.21	0	30090	30090
7249	754965	2021	BLUE BEACON INTERNATIONAL INC	CORRECT AC & VALUE ROW SPLIT TO 984769 & 984768	-184109	2093410	1909301

	A	B	C	D	E	F	G
1	Prop ID	Supp Yr	File As Name	Supp Desc	gl_assessed	prev_assessed	curr_assessed
7250	754987	2021	WESTPARK GROUP, LP	Common Area@Zero Value .	-1	1	0
7251	755012	2021	HSM ADKISSON RANCH LTD	Common Area@Zero Value .	-1	1	0
7252	755040	2021	HSM ADKISSON RANCH LTD	Common Area@Zero Value .	-1	1	0
7253	755063	2021	HSM ADKISSON RANCH LTD	Common Area@Zero Value .	-1	1	0
7254	755071	2021	HSM ADKISSON RANCH LTD	Common Area@Zero Value .	-1	1	0
7255	755085	2021	HSM ADKISSON RANCH LTD	Common Area@Zero Value .	-1	1	0
7256	755108	2021	LAGHA GROUP LLC	Common Area@Zero Value .	-1	1	0
7257	755132	2021	LAGHA GROUP LLC	Common Area@Zero Value .	-1	1	0
7258	755153	2021	LAGHA GROUP LLC	Common Area@Zero Value .	-1	1	0
7259	755224	2021	ROBSON DENTON DEV LP	Common Area@Zero Value .	-1	1	0
7260	755243	2021	ROBSON DENTON DEV LP	Common Area@Zero Value .	-1	1	0
7261	755286	2021	ROBSON DENTON DEV LP	Common Area@Zero Value .	-1	1	0
7262	755287	2021	ROBSON DENTON DEV LP	Common Area@Zero Value .	-1	1	0

	A	B	C	D	E	F	G
1	Prop ID	Supp Yr	File As Name	Supp Desc	gl_assessed	prev_assessed	curr_assessed
7263	755298	2021	ROBSON DENTON DEV LP	Common Area@Zero Value .	-1	1	0
7264	755329	2021	ROBSON DENTON DEV LP	Common Area@Zero Value .	-1	1	0
7265	755347	2021	ROBSON DENTON DEV LP	Common Area@Zero Value .	-1	1	0
7266	755348	2021	ROBSON DENTON DEV LP	Common Area@Zero Value .	-1	1	0
7267	755414	2021	ESTATES AT ROCKHILL COMMUNITY ASSOCIATION, INC	Common Area@Zero Value .	-1	1	0
7268	755415	2021	ESTATES AT ROCKHILL COMMUNITY ASSOCIATION, INC	Common Area@Zero Value .	-1	1	0
7269	755421	2021	ESTATES AT ROCKHILL COMMUNITY ASSOCIATION, INC	Common Area@Zero Value .	-1	1	0
7270	755439	2021	ESTATES AT ROCKHILL COMMUNITY ASSOCIATION, INC	Common Area@Zero Value .	-1	1	0
7271	755500	2021	ESTATES AT ROCKHILL COMMUNITY ASSOCIATION, INC	Common Area@Zero Value .	-1	1	0
7272	755694	2021	BEALL WAY HOMEOWNERS ASSOCIATION INC	Common Area@Zero Value .	-1	1	0
7273	755701	2021	BRECO LANDS CH LLC	Common Area@Zero Value .	-1	1	0

	A	B	C	D	E	F	G
1	Prop ID	Supp Yr	File As Name	Supp Desc	gl_assessed	prev_assessed	curr_assessed
7274	755755	2021	FM 407 DEVELOPMENT LLC	Common Area@Zero Value .	-1	1	0
7275	755776	2021	FM 407 DEVELOPMENT LLC	Common Area@Zero Value .	-1	1	0
7276	755872	2021	JC PENNEY CO INC	CORRECT VALUE PER COURT ORDER	-15473860	54677860	39204000
7277	755874	2021	ALLIANCE WESTPORT NO 11 LTD	CORRECT VALUE PER COURT ORDER	-4511412	48121728	43610316
7278	755919	2021	H4 LITTLE ELM LP	Common Area@Zero Value .	-1	1	0
7279	755931	2021	THE TRIBUTE OWNERS ASSOCIATION INC	Common Area@Zero Value .	-1	1	0
7280	755942	2021	GRAGG, DAVID R	LATE ADD HS & OV65 (GRAGG)	0	441678	441678
7281	755977	2021	THE TRIBUTE OWNERS ASSOC INC	Common Area@Zero Value .	-1	1	0
7282	755978	2021	THE TRIBUTE OWNERS ASSOC INC	Common Area@Zero Value .	-1	1	0
7283	755979	2021	THE TRIBUTE OWNERS ASSOC INC	Common Area@Zero Value .	-1	1	0
7284	756061	2021	THE TRIBUTE OWNERS ASSOC INC	Common Area@Zero Value .	-1	1	0
7285	756107	2021	OLD NORTH PARK PHASE II OWNER'S ASSOCIATION INC	Common Area@Zero Value .	-1	1	0
7286	756116	2021	OLD NORTH PARK PHASE II OWNER'S ASSOCIATION INC	Common Area@Zero Value .	-1	1	0

	A	B	C	D	E	F	G
1	Prop ID	Supp Yr	File As Name	Supp Desc	gl_assessed	prev_assessed	curr_assessed
7287	756123	2021	OLD NORTH PARK PHASE II OWNER'S ASSOCIATION INC	Common Area@Zero Value .	-1	1	0
7288	756135	2021	OLD NORTH PARK PHASE II OWNER'S ASSOCIATION INC	Common Area@Zero Value .	-1	1	0
7289	756145	2021	OLD NORTH PARK PHASE II OWNER'S ASSOCIATION INC	Common Area@Zero Value .	-1	1	0
7290	756192	2021	SANDBROCK RANCH HOMEOWNERS ASSOCIATION, INC	Common Area@Zero Value .	-1	1	0
7291	756193	2021	SANDBROCK RANCH HOMEOWNERS ASSOCIATION, INC	Common Area@Zero Value .	-1	1	0
7292	756201	2021	DENTON COUNTY MUNICIPAL UTILITY DISTRICT NO. 6	Common Area@Zero Value .	-1	1	0
7293	756202	2021	SANDBROCK RANCH HOMEOWNERS ASSOCIATION, INC	Common Area@Zero Value .	-1	1	0
7294	756208	2021	SANDBROCK RANCH HOMEOWNERS ASSOCIATION, INC	Common Area@Zero Value .	-1	1	0
7295	756229	2021	SANDBROCK RANCH HOMEOWNERS ASSOCIATION, INC	Common Area@Zero Value .	-1	1	0
7296	756234	2021	SANDBROCK RANCH HOMEOWNERS ASSOCIATION, INC	Common Area@Zero Value .	-1	1	0

	A	B	C	D	E	F	G
1	Prop ID	Supp Yr	File As Name	Supp Desc	gl_assessed	prev_assessed	curr_assessed
7297	756246	2021	SANDBROCK RANCH HOMEOWNERS ASSOCIATION, INC	Common Area@Zero Value .	-1	1	0
7298	756262	2021	SANDBROCK RANCH HOMEOWNERS ASSOCIATION, INC	Common Area@Zero Value .	-1	1	0
7299	756263	2021	SANDBROCK RANCH HOMEOWNERS ASSOCIATION, INC	Common Area@Zero Value .	-1	1	0
7300	756280	2021	FOWLER FARMS HOMEOWNERS ASSOCIATION INC	Common Area@Zero Value .	-1	1	0
7301	756301	2021	FOWLER FARMS HOMEOWNERS ASSOCIATION INC	Common Area@Zero Value .	-1	1	0
7302	756309	2021	FOWLER FARMS HOMEOWNERS ASSOCIATION INC	Common Area@Zero Value .	-1	1	0
7303	756310	2021	FOWLER FARMS HOMEOWNERS ASSOCIATION INC	Common Area@Zero Value .	-1	1	0
7304	756314	2021	FOWLER FARMS HOMEOWNERS ASSOCIATION INC	Common Area@Zero Value .	-1	1	0
7305	756341	2021	FOWLER FARMS HOMEOWNERS ASSOCIATION INC	Common Area@Zero Value .	-1	1	0

	A	B	C	D	E	F	G
1	Prop ID	Supp Yr	File As Name	Supp Desc	gl_assessed	prev_assessed	curr_assessed
7306	756342	2021	FOWLER FARMS HOMEOWNERS ASSOCIATION INC	Common Area@Zero Value .	-1	1	0
7307	756349	2021	FOWLER FARMS HOMEOWNERS ASSOCIATION INC	Common Area@Zero Value .	-1	1	0
7308	756360	2021	FOWLER FARMS HOMEOWNERS ASSOCIATION INC	Common Area@Zero Value .	-1	1	0
7309	756361	2021	DR HORTON TEXAS LTD	Common Area@Zero Value .	-1	1	0
7310	756362	2021	FOWLER FARMS HOMEOWNERS ASSOCIATION	Common Area@Zero Value .	-1	1	0
7311	756363	2021	FOWLER FARMS HOMEOWNERS ASSOCIATION	Common Area@Zero Value .	-1	1	0
7312	756364	2021	FOWLER FARMS HOMEOWNERS ASSOCIATION	Common Area@Zero Value .	-1	1	0
7313	756365	2021	FOWLER FARMS HOMEOWNERS ASSOCIATION	Common Area@Zero Value .	-1	1	0
7314	756427	2021	THOMPSON, FLOYD DALE	LATE ADD HS & OV65 (THOMPSON)	0	258830	258830
7315	756456	2021	TAYLOR MORRISON OF TEXAS INC	REMOVE LATE PENALTY	0	20000	20000
7316	756464	2021	CRP/NRP LEWISVILLE OWNER LP	Common Area@Zero Value .	0	1	1
7317	756488	2021	LENNAR HOMES OF TEXAS LAND & CONSTRUCTION LTD	Common Area@Zero Value .	-1	1	0

	A	B	C	D	E	F	G
1	Prop ID	Supp Yr	File As Name	Supp Desc	gl_assessed	prev_assessed	curr_assessed
7318	756533	2021	MANZANITA GROVE LLC & TJS MATHIS PROPERTIES LLC & GREEN SABER INV LLC	CORRECT VALUE PER COURT ORDER	-2732500	24732500	22000000
7319	756702	2021	STEVENS, CLIFTON & FLORA M	LATE ADD DVHS AS OF 09/04/2021(STEVENS)	0	307336	307336
7320	756814	2021	PALOMA CREEK HOMEOWNERS ASSOCIATION INC	Common Area@Zero Value .	-1	1	0
7321	756820	2021	PALOMA CREEK HOMEOWNERS ASSOCIATION INC	Common Area@Zero Value .	-1	1	0
7322	756859	2021	PALOMA CREEK HOMEOWNERS ASSOCIATION INC	Common Area@Zero Value .	-1	1	0
7323	757041	2021	OPLP PRAIRIE OAKS DEVELOPMENT INC	Common Area@Zero Value .	-1	1	0
7324	757090	2021	2016 PRAIRIE OAKS HOA INC	Common Area@Zero Value .	-1	1	0
7325	757122	2021	2016 PRAIRIE OAKS HOA INC	Common Area@Zero Value .	-1	1	0
7326	757171	2021	2016 PRAIRIE OAKS HOA INC	Common Area@Zero Value .	-1	1	0
7327	757208	2021	2016 PRAIRIE OAKS HOA INC	Common Area@Zero Value .	-1	1	0
7328	757224	2021	2016 PRAIRIE OAKS HOA INC	Common Area@Zero Value .	-1	1	0

	A	B	C	D	E	F	G
1	Prop ID	Supp Yr	File As Name	Supp Desc	gl_assessed	prev_assessed	curr_assessed
7329	757240	2021	2016 PRAIRIE OAKS HOA INC	Common Area@Zero Value .	-1	1	0
7330	757271	2021	CARRON, HECTOR ANDRES	FREEZE_REFREEZE	0	333083	333083
7331	757279	2021	2016 PRAIRIE OAKS HOA INC	Common Area@Zero Value .	-1	1	0
7332	757303	2021	SEYLER, KEN & HAYES, JUDY TR JUDY HAYES FAMILY TRUST & HAYES, ELLEN	Common Area@Zero Value .	-1	1	0
7333	757304	2021	SEYLER, KEN & HAYES, JUDY TR JUDY HAYES FAMILY TRUST & HAYES, ELLEN	Common Area@Zero Value .	-1	1	0
7334	757305	2021	SEYLER, KEN & HAYES, JUDY TR JUDY HAYES FAMILY TRUST & HAYES, ELLEN	Common Area@Zero Value .	-1	1	0
7335	757397	2021	HOMIER, SHERRY R TR HOMIER FAMILY TRUST	LATE ADD HS (HOMIER)	0	275964	275964
7336	757448	2021	BUSSELL, ALLEN RAYMOND & JENNIFER LEIGH TURNER	LATE ADD HS & DP (BUSSELL & TURNER)	0	268534	268534
7337	757457	2021	CADG SUTTON FIELDS LLC	Common Area@Zero Value .	-1	1	0
7338	757500	2021	CADG SUTTON FIELDS LLC	Common Area@Zero Value .	-1	1	0
7339	757670	2021	VALENCIA ON THE LAKE HOMEOWNERS ASSOCIATION INC	Common Area@Zero Value .	-1	1	0

	A	B	C	D	E	F	G
1	Prop ID	Supp Yr	File As Name	Supp Desc	gl_assessed	prev_assessed	curr_assessed
7340	757685	2021	PARK CENTRAL TERRACES HOMEOWNERS ASSOCIATION INC	Common Area@Zero Value .	-1	1	0
7341	757704	2021	PARK CENTRAL TERRACES HOMEOWNERS ASSOCIATION INC	Common Area@Zero Value .	-1	1	0
7342	757713	2021	PARK CENTRAL TERRACES HOMEOWNERS ASSOCIATION INC	Common Area@Zero Value .	-1	1	0
7343	757715	2021	PARK CENTRAL TERRACES HOMEOWNERS ASSOCIATION INC	Common Area@Zero Value .	-1	1	0
7344	757717	2021	PARK CENTRAL TERRACES HOMEOWNERS ASSOCIATION INC	Common Area@Zero Value .	-1	1	0
7345	757779	2021	MEYER, ANA J	LATE ADD OV65 (MEYER)	0	216723	216723
7346	757819	2021	WINN RIDGE HOMEOWNERS ASSOCIATION INC	Common Area@Zero Value .	-1	1	0
7347	757837	2020	ALBERT, CARRIE L & TOTH, JANIS ANN	LATE ADD HS(ALBERT)	0	195088	195088
7348	757837	2021	ALBERT, CARRIE L & TOTH, JANIS ANN	LATE ADD HS(ALBERT)	0	206757	206757
7349	757882	2021	WINN RIDGE HOMEOWNERS ASSOCIATION INC	Common Area@Zero Value .	-1	1	0
7350	757904	2021	WINN RIDGE HOMEOWNERS ASSOCIATION INC	Common Area@Zero Value .	-1	1	0

	A	B	C	D	E	F	G
1	Prop ID	Supp Yr	File As Name	Supp Desc	gl_assessed	prev_assessed	curr_assessed
7351	757905	2021	WINN RIDGE HOMEOWNERS ASSOCIATION INC	Common Area@Zero Value .	-1	1	0
7352	757972	2021	2016 PRAIRIE OAKS HOA INC	Common Area@Zero Value .	-1	1	0
7353	764607	2021	AMERICAN MESSAGING	UNDER PROTEST NOW CERTIFIED	0	40820	40820
7354	764749	2021	AMERICAN MESSAGING	UNDER PROTEST NOW CERTIFIED	0	510	510
7355	764807	2021	PHYSICIANS RELIANCE LLC	Wardlaw Supplement	-41190	41190	0
7356	765018	2021	TRAILS OF ELIZABETH CREEK HOMEOWNERS ASSOCIATION	Common Area@Zero Value .	-1	1	0
7357	765033	2021	TRAILS OF ELIZABETH CREEK HOMEOWNERS ASSOCIATION	Common Area@Zero Value .	-1	1	0
7358	765056	2021	WALDRON, ERIC PAUL	ADD TO ROLL UDI STATUS & LATE ADD HS & DP (WALDRON)	-154917	309834	154917
7359	765058	2021	TRAILS OF ELIZABETH CREEK HOMEOWNERS ASSOCIATION	Common Area@Zero Value .	-1	1	0
7360	765070	2021	TRAILS OF ELIZABETH CREEK HOMEOWNERS ASSOCIATION	Common Area@Zero Value .	-1	1	0
7361	765091	2021	PHAN, KHEN	FREEZE_REFREEZE	0	154048	154048
7362	765127	2021	REYNOLDS, ASHLEY D	LATE ADD HS (REYNOLDS)	0	258524	258524
7363	765154	2021	GREGOR, DAVID M & DEBORAH F	FREEZE_REFREEZE	0	278000	278000
7364	765159	2021	TRAILS OF ELIZABETH CREEK HOMEOWNERS ASSOCIATION	Common Area@Zero Value .	-1	1	0

	A	B	C	D	E	F	G
1	Prop ID	Supp Yr	File As Name	Supp Desc	gl_assessed	prev_assessed	curr_assessed
7365	765160	2021	TRAILS OF ELIZABETH CREEK HOMEOWNERS ASSOCIATION	Common Area@Zero Value .	-1	1	0
7366	765161	2021	TRAILS OF ELIZABETH CREEK HOMEOWNERS ASSOCIATION	Common Area@Zero Value .	-1	1	0
7367	765162	2021	FORESTAR (USA) REAL ESTATE GROUP INC.	Common Area@Zero Value .	-1	1	0
7368	765181	2021	SPEEDWAY DISTRIBUTION CENTER OWNERS' ASSOCIATION INC	Common Area@Zero Value .	-1	1	0
7369	765200	2021	DEV M1 2019 LLC	Common Area@Zero Value .	-1	1	0
7370	765201	2021	DEV M1 2019 LLC	Common Area@Zero Value .	-1	1	0
7371	765202	2021	DEV M1 2019 LLC	Common Area@Zero Value .	-1	1	0
7372	765203	2021	DEV M1 2019 LLC	Common Area@Zero Value .	-1	1	0
7373	765241	2021	VAN TREASE DEVELOPMENT INC	Common Area@Zero Value .	-1	1	0
7374	765243	2021	FM 2499 OFFICE VENTURE LP	Common Area@Zero Value .	-1	1	0
7375	765266	2021	CANYON FALLS MASTER COMMUNITY, INC	Common Area@Zero Value .	-1	1	0
7376	765285	2021	CANYON FALLS MASTER COMMUNITY, INC	Common Area@Zero Value .	-1	1	0
7377	765634	2021	KARRICK, JUDITH A	LATE ADD HS & OV65 (KARRICK)	0	233376	233376

	A	B	C	D	E	F	G
1	Prop ID	Supp Yr	File As Name	Supp Desc	gl_assessed	prev_assessed	curr_assessed
7378	765978	2021	DR HORTON TX LTD	Common Area@Zero Value .	-1	1	0
7379	766004	2021	SANDBROCK RANCH HOMEOWNERS ASSOCIATION, INC	Common Area@Zero Value .	-1	1	0
7380	766016	2021	SANDBROCK RANCH HOMEOWNERS ASSOCIATION, INC	Common Area@Zero Value .	-1	1	0
7381	766034	2021	DENTON COUNTY MUNICIPAL UTILITY DISTRICT NO. 6	Common Area@Zero Value .	-1	1	0
7382	766039	2021	GODFREY, GREGORY M & YONG SUK	REMOVE AG VALUATION	73082	178015	251097
7383	766052	2021	SANDBROCK RANCH HOMEOWNERS ASSOCIATION, INC	Common Area@Zero Value .	-1	1	0
7384	766068	2021	SANDBROCK RANCH HOMEOWNERS ASSOCIATION, INC	Common Area@Zero Value .	-1	1	0
7385	766097	2021	SANDBROCK RANCH HOMEOWNERS ASSOCIATION, INC	Common Area@Zero Value .	-1	1	0
7386	766098	2021	DENTON COUNTY MUNICIPAL UTILITY DISTRICT NO. 6	Common Area@Zero Value .	-1	1	0
7387	766332	2021	THE HOMESTEAD AT CARROLLTON HOA	Common Area@Zero Value .	-1	1	0
7388	766448	2020	RACETRAC PETROLEUM INC	CORRECT VALUE PER COURT ORDER	-192612	802551	609939

	A	B	C	D	E	F	G
1	Prop ID	Supp Yr	File As Name	Supp Desc	gl_assessed	prev_assessed	curr_assessed
7389	766545	2021	JBGL MUSTANG LLC	Common Area@Zero Value .	0	1	1
7390	766547	2021	JBGL MUSTANG LLC	Common Area@Zero Value .	0	1	1
7391	766548	2021	JBGL MUSTANG LLC	Common Area@Zero Value .	0	1	1
7392	766549	2021	JBGL MUSTANG LLC	Common Area@Zero Value .	0	1	1
7393	766550	2021	JBGL MUSTANG LLC	Common Area@Zero Value .	0	1	1
7394	766551	2021	JBGL MUSTANG LLC	Common Area@Zero Value .	0	1	1
7395	766594	2021	WINN RIDGE HOMEOWNERS ASSOCIATION INC	Common Area@Zero Value .	-1	1	0
7396	766695	2021	HEALTH TEXAS PROVIDER NETWORK	CORRECT OWNER NAME & APPLY CHARITABLE EX FOR 2021	0	23354	23354
7397	766831	2021	ARROWBROOKE HOMEOWNERS' ASSOCIATION INC	Common Area@Zero Value .	-1	1	0
7398	766852	2021	ARROWBROOKE HOMEOWNERS' ASSOCIATION INC	Common Area@Zero Value .	-1	1	0
7399	766884	2021	ARROWBROOKE HOMEOWNERS' ASSOCIATION INC	Common Area@Zero Value .	-1	1	0

	A	B	C	D	E	F	G
1	Prop ID	Supp Yr	File As Name	Supp Desc	gl_assessed	prev_assessed	curr_assessed
7400	766885	2021	ARROWBROOKE HOMEOWNERS' ASSOCIATION INC	Common Area@Zero Value .	-1	1	0
7401	766922	2021	ARROWBROOKE HOMEOWNERS' ASSOCIATION INC	Common Area@Zero Value .	-1	1	0
7402	766923	2021	ARROWBROOKE HOMEOWNERS' ASSOCIATION INC	Common Area@Zero Value .	-1	1	0
7403	766955	2021	ARROWBROOKE HOMEOWNERS' ASSOCIATION INC	Common Area@Zero Value .	-1	1	0
7404	766956	2021	ARROWBROOKE HOMEOWNERS' ASSOCIATION INC	Common Area@Zero Value .	-1	1	0
7405	766985	2021	ARROWBROOKE HOMEOWNERS' ASSOCIATION INC	Common Area@Zero Value .	-1	1	0
7406	766986	2021	ARROWBROOKE HOMEOWNERS' ASSOCIATION INC	Common Area@Zero Value .	-1	1	0
7407	767014	2021	ARROWBROOKE HOMEOWNERS' ASSOCIATION INC	Common Area@Zero Value .	-1	1	0
7408	767036	2021	ARROWBROOKE HOMEOWNERS' ASSOCIATION INC	Common Area@Zero Value .	-1	1	0

	A	B	C	D	E	F	G
1	Prop ID	Supp Yr	File As Name	Supp Desc	gl_assessed	prev_assessed	curr_assessed
7409	767316	2021	MILES, JEFFREY P & LAURA E	Common Area@Zero Value .	-1	1	0
7410	767317	2021	ROBBINS ENT INC	Common Area@Zero Value .	-1	1	0
7411	767506	2021	TAYLOR MORRISON OF TEXAS INC	Common Area@Zero Value .	-1	1	0
7412	767539	2021	TAYLOR MORRISON OF TEXAS INC	Common Area@Zero Value .	-1	1	0
7413	767540	2021	TAYLOR MORRISON OF TEXAS INC	Common Area@Zero Value .	-1	1	0
7414	767565	2021	TAYLOR MORRISON OF TEXAS INC	Common Area@Zero Value .	-1	1	0
7415	767601	2021	TAYLOR MORRISON OF TEXAS INC	Common Area@Zero Value .	-1	1	0
7416	767626	2021	KENT GAYLE LLC	Common Area@Zero Value .	-1	1	0
7417	767627	2021	KENT GAYLE LLC	Common Area@Zero Value .	-1	1	0
7418	767648	2021	KENT GAYLE LLC	Common Area@Zero Value .	-1	1	0
7419	767657	2021	KENT GAYLE LLC	Common Area@Zero Value .	-1	1	0
7420	767682	2021	KENT GAYLE LLC	Common Area@Zero Value .	-1	1	0
7421	767683	2021	KENT GAYLE LLC	Common Area@Zero Value .	-1	1	0

	A	B	C	D	E	F	G
1	Prop ID	Supp Yr	File As Name	Supp Desc	gl_assessed	prev_assessed	curr_assessed
7422	767799	2021	CTMGT FRISCO 122 LLC	Common Area@Zero Value .	-1	1	0
7423	767840	2021	HARVEST PHASE 4 LLC	Common Area@Zero Value .	-1	1	0
7424	767886	2021	HARVEST PHASE 4 LLC	Common Area@Zero Value .	-1	1	0
7425	767988	2021	DR HORTON TX LTD	Common Area@Zero Value .	-1	1	0
7426	768032	2021	REMBERT ENTERPRISES INC	Common Area@Zero Value .	-1	1	0
7427	768033	2021	REMBERT ENTERPRISES INC	Common Area@Zero Value .	-1	1	0
7428	768034	2021	REMBERT ENTERPRISES INC	Common Area@Zero Value .	-1	1	0
7429	768036	2021	REMBERT ENTERPRISES INC	Common Area@Zero Value .	-1	1	0
7430	768197	2021	WINN RIDGE HOMEOWNERS ASSOCIATION INC	Common Area@Zero Value .	-1	1	0
7431	768306	2021	CARREL, THOMAS & SAMANTHA	LATE ADD DVHS AS OF 08/19/2021 (CARREL)	0	151925	151925
7432	768356	2021	ALLIANCE CENTER NORTH NO 7 LTD	CORRECT VALUE PER COURT ORDER	-3243632	38923584	35679952
7433	768358	2021	WINN RIDGE HOMEOWNERS ASSOCIATION INC	Common Area@Zero Value .	-1	1	0
7434	768370	2021	PEPPER CREEK RANCH MANAGEMENT LLC	Common Area@Zero Value .	-1	1	0

	A	B	C	D	E	F	G
1	Prop ID	Supp Yr	File As Name	Supp Desc	gl_assessed	prev_assessed	curr_assessed
7435	768376	2021	PEPPER CREEK RANCH MANAGEMENT LLC	Common Area@Zero Value .	-1	1	0
7436	768394	2021	PEPPER CREEK RANCH MANAGEMENT LLC	Common Area@Zero Value .	-1	1	0
7437	768395	2021	PEPPER CREEK RANCH MANAGEMENT LLC	Common Area@Zero Value .	-1	1	0
7438	768407	2021	PEPPER CREEK RANCH MANAGEMENT LLC	Common Area@Zero Value .	-1	1	0
7439	768416	2021	PEPPER CREEK RANCH MANAGEMENT LLC	Common Area@Zero Value .	-1	1	0
7440	768417	2021	PEPPER CREEK RANCH MANAGEMENT LLC	Common Area@Zero Value .	-1	1	0
7441	768431	2021	HALLOWELL, DAMIEN L	CORRECT VALUE	158344	60630	218974
7442	768479	2021	ALLIANCE NORTHPORT NO 2 LTD	CORRECT VALUE PER COURT ORDER	-1461432	23438274	21976842
7443	768486	2021	CANYON FALLS MASTER COMMUNITY, INC	Common Area@Zero Value .	-1	1	0
7444	768537	2021	CANYON FALLS MASTER COMMUNITY, INC	Common Area@Zero Value .	-1	1	0
7445	768554	2021	CANYON FALLS MASTER COMMUNITY, INC	Common Area@Zero Value .	-1	1	0
7446	768605	2021	CANYON FALLS MASTER COMMUNITY, INC	Common Area@Zero Value .	-1	1	0
7447	768700	2021	RUMBAUGH, KELLY LANCE	LATE ADD HS (RUMBAUGH)	0	261387	261387
7448	768808	2021	MAHMOOD, SAFAT	REMOVE HS (MAHMOOD)	0	319000	319000

	A	B	C	D	E	F	G
1	Prop ID	Supp Yr	File As Name	Supp Desc	gl_assessed	prev_assessed	curr_assessed
7449	768845	2021	SHAHAN LAKEVIEW COMMUNITY ASSOCIATION INC	Common Area@Zero Value .	-1	1	0
7450	768846	2021	SHAHAN LAKEVIEW COMMUNITY ASSOCIATION INC	Common Area@Zero Value .	-1	1	0
7451	769189	2021	BLOOMFIELD HOMES LP	LATE ADD DVHS AS OF 09/02/2021 (NELSON)	0	75719	75719
7452	769232	2021	OHR HOMEOWNERS ASSOCIATION INC	Common Area@Zero Value .	-1	1	0
7453	769241	2021	EUROPA FURNITURE INC	DELETE FROM ROLL PER BPP	-200000	200000	0
7454	769402	2021	JUSTIN, CITY OF	Common Area@Zero Value .	-1	1	0
7455	769764	2021	CADG SUTTON FIELDS LLC	Common Area@Zero Value .	-1	1	0
7456	769765	2021	CADG SUTTON FIELDS LLC	Common Area@Zero Value .	-1	1	0
7457	769772	2021	CADG SUTTON FIELDS LLC	Common Area@Zero Value .	-1	1	0
7458	769773	2021	CADG SUTTON FIELDS LLC	Common Area@Zero Value .	-1	1	0
7459	769827	2021	HILLS OF KINGSWOOD IV, LLC	Common Area@Zero Value .	-1	1	0
7460	769828	2021	HILLS OF KINGSWOOD IV, LLC	Common Area@Zero Value .	-1	1	0

	A	B	C	D	E	F	G
1	Prop ID	Supp Yr	File As Name	Supp Desc	gl_assessed	prev_assessed	curr_assessed
7461	769829	2021	HILLS OF KINGSWOOD IV, LLC	Common Area@Zero Value .	-1	1	0
7462	769830	2021	HILLS OF KINGSWOOD IV, LLC	Common Area@Zero Value .	-1	1	0
7463	769913	2021	BRADFORD PARK FLOWER MOUND HOMEOWNERS' ASSOCIATION INC	Common Area@Zero Value .	-1	1	0
7464	769914	2021	BRADFORD PARK FLOWER MOUND HOMEOWNERS' ASSOCIATION INC	Common Area@Zero Value .	-1	1	0
7465	769915	2021	BRADFORD PARK FLOWER MOUND HOMEOWNERS' ASSOCIATION INC	Common Area@Zero Value .	-1	1	0
7466	769916	2021	BRADFORD PARK FLOWER MOUND HOMEOWNERS' ASSOCIATION INC	Common Area@Zero Value .	-1	1	0
7467	769942	2021	MORGAN HOLDINGS, LLC	Common Area@Zero Value .	-1	1	0
7468	770006	2021	ROBSON DENTON DEV LP	Common Area@Zero Value .	-1	1	0
7469	770007	2021	ROBSON DENTON DEV LP	Common Area@Zero Value .	-1	1	0
7470	770055	2020	DENTON AFFORDABLE HOUSING CORP - DAHC, INC	ADD EXEMPTION EX-XV	0	343467	343467
7471	770055	2021	DENTON AFFORDABLE HOUSING CORP - DAHC, INC	ADD EXEMPTION EX-XV	0	341300	341300

	A	B	C	D	E	F	G
1	Prop ID	Supp Yr	File As Name	Supp Desc	gl_assessed	prev_assessed	curr_assessed
7472	770056	2020	DENTON AFFORDABLE HOUSING CORP - DAHC, INC	ADD EXEMPTION EX-XV	0	20909	20909
7473	770056	2021	DENTON AFFORDABLE HOUSING CORP - DAHC, INC	ADD EXEMPTION EX-XV	0	20909	20909
7474	770097	2021	LH WILDRIDGE, LLC	Common Area@Zero Value	-1	1	0
7475	770097	2021	LH WILDRIDGE, LLC	Common Area@Zero Value	0	0	0
7476	770113	2021	LH WILDRIDGE, LLC	Common Area@Zero Value	-1	1	0
7477	770155	2021	LH WILDRIDGE, LLC	Common Area@Zero Value	-1	1	0
7478	770156	2021	LH WILDRIDGE, LLC	Common Area@Zero Value	-1	1	0
7479	770216	2021	TOLL SOUTHWEST LLC	Common Area@Zero Value	-1	1	0
7480	770231	2021	TOLL SOUTHWEST LLC	Common Area@Zero Value	-1	1	0
7481	770245	2021	TOLL SOUTHWEST LLC	Common Area@Zero Value	-1	1	0
7482	770246	2021	TOLL SOUTHWEST LLC	Common Area@Zero Value	-1	1	0
7483	770295	2021	TOLL SOUTHWEST LLC	Common Area@Zero Value	-1	1	0
7484	770336	2021	TOLL SOUTHWEST LLC	Common Area@Zero Value	-1	1	0

	A	B	C	D	E	F	G
1	Prop ID	Supp Yr	File As Name	Supp Desc	gl_assessed	prev_assessed	curr_assessed
7485	770438	2021	LH WILDRIDGE, LLC	Common Area@Zero Value .	-1	1	0
7486	770686	2021	CURTIS, PAT & HELEN	FREEZE_REFREEZE	0	850000	850000
7487	770821	2021	EDLER, RAYMOND & JEANNE CAROL	CORRECT VALUE 25.25D	-257349	584849	327500
7488	770862	2021	FRISCO, CITY OF	Common Area@Zero Value .	-1	1	0
7489	770863	2021	HOMEOWNERS ASSOC OF LONE STAR RANCH INC	Common Area@Zero Value .	-1	1	0
7490	770899	2020	RACETRAC PETROLEUM INC	CORRECT VALUE PER COURT ORDER	-162119	675494	513375
7491	770944	2021	LIM, JISAN & KANG, PHILLSUN KIM & SUNG HOON & LIM, RACHEL	LATE ADD HS EXEMPTION (LIM)	0	290235	290235
7492	771066	2021	BOWMAN, ETHEL M	LATE ADD OV65 (BOWMAN)	0	241267	241267
7493	771325	2020	WOLVERINE BUSINESS AUTOMATION SYSTEMS, LLC	DELETE FROM ROLL PER BPP	-20100	20100	0
7494	771325	2021	WOLVERINE BUSINESS AUTOMATION SYSTEMS, LLC	DELETE FROM ROLL PER BPP	-20100	20100	0
7495	771334	2020	SAN MIGUEL, OSCAR & MERCEDES	CORRECT VALUE	2178	0	2178
7496	771484	2021	WPRR LP	Common Area@Zero Value .	-1	1	0
7497	771515	2021	2580 FM 544 LLC	CORRECT ENTITY PERCENTAGES	-661084	777746	116662

	A	B	C	D	E	F	G
1	Prop ID	Supp Yr	File As Name	Supp Desc	gl_assessed	prev_assessed	curr_assessed
7498	771515	2021	2580 FM 544 LLC	CORRECT ENTITY PERCENTAGES	-116661	777746	661085
7499	771515	2021	2580 FM 544 LLC	CORRECT ENTITY PERCENTAGES	0	777746	777746
7500	771516	2021	CASTLE HILLS MASTER ASSOCIATION, INC	Common Area@Zero Value .	-1	1	0
7501	771517	2021	BRECO LANDS CH LLC	CORRECT ENTITY PERCENTAGE	0	431871	431871
7502	772276	2021	HIGHWAY 380 MUNICIPAL MANAGEMENT DISTRICT NO. 1 OF DENTON COUNTY	Common Area@Zero Value .	-1	1	0
7503	772449	2021	VP WINDSONG OPERATIONS LLC	Common Area@Zero Value .	-1	1	0
7504	772450	2021	VP WINDSONG OPERATIONS LLC	Common Area@Zero Value .	-1	1	0
7505	772451	2021	VP WINDSONG OPERATIONS LLC	Common Area@Zero Value .	-1	1	0
7506	772452	2021	VP WINDSONG OPERATIONS LLC	Common Area@Zero Value .	-1	1	0
7507	772453	2021	VP WINDSONG OPERATIONS LLC	Common Area@Zero Value .	-1	1	0
7508	772454	2021	VP WINDSONG OPERATIONS LLC	Common Area@Zero Value .	-1	1	0
7509	772455	2021	VP WINDSONG OPERATIONS LLC	Common Area@Zero Value .	-1	1	0
7510	772456	2021	VP WINDSONG OPERATIONS LLC	Common Area@Zero Value .	-1	1	0

	A	B	C	D	E	F	G
1	Prop ID	Supp Yr	File As Name	Supp Desc	gl_assessed	prev_assessed	curr_assessed
7511	772457	2021	VP WINDSONG OPERATIONS LLC	Common Area@Zero Value .	-1	1	0
7512	772484	2021	WINN RIDGE HOMEOWNERS ASSOCIATION INC	Common Area@Zero Value .	-1	1	0
7513	772485	2021	WINN RIDGE HOMEOWNERS ASSOCIATION INC	Common Area@Zero Value .	-1	1	0
7514	772486	2021	WINN RIDGE HOMEOWNERS ASSOCIATION INC	Common Area@Zero Value .	-1	1	0
7515	772529	2021	LENNAR HOMES OF TEXAS LAND & CONSTRUCTION LTD	Common Area@Zero Value .	-1	1	0
7516	772555	2021	LENNAR HOMES OF TEXAS LAND & CONSTRUCTION LTD	Common Area@Zero Value .	-1	1	0
7517	772582	2021	LENNAR HOMES OF TEXAS LAND & CONSTRUCTION LTD	Common Area@Zero Value .	-1	1	0
7518	772592	2021	LENNAR HOMES OF TEXAS LAND & CONSTRUCTION LTD	Common Area@Zero Value .	-1	1	0
7519	772597	2021	LENNAR HOMES OF TEXAS LAND & CONSTRUCTION LTD	Common Area@Zero Value .	-1	1	0
7520	772620	2021	WILLIAMSBURG CONSTRUCTION SERVICES LLC	Common Area@Zero Value .	-1	1	0
7521	772757	2021	WILLIAMSBURG CONSTRUCTION SERVICES LLC	Common Area@Zero Value .	-1	1	0
7522	772809	2021	ARROW BROOKE HOMEOWNERS ASSOCIATION INC	Common Area@Zero Value .	-1	1	0
7523	772814	2021	MAY, BOBBY & JOYCE M LITCHFIELD	REMOVE DV4 (MAY)	0	326991	326991

	A	B	C	D	E	F	G
1	Prop ID	Supp Yr	File As Name	Supp Desc	gl_assessed	prev_assessed	curr_assessed
7524	772841	2021	ARROW BROOKE HOMEOWNERS ASSOCIATION INC	Common Area@Zero Value .	-1	1	0
7525	772845	2021	ARROW BROOKE HOMEOWNERS ASSOCIATION INC	Common Area@Zero Value .	-1	1	0
7526	772860	2021	ARROW BROOKE HOMEOWNERS ASSOCIATION INC	Common Area@Zero Value .	-1	1	0
7527	772887	2021	ARROW BROOKE HOMEOWNERS ASSOCIATION INC	Common Area@Zero Value .	-1	1	0
7528	772974	2021	VILLAS AT ROCKBROOK HOMEOWNERS ASSOCIATION INC	Common Area@Zero Value .	-1	1	0
7529	772975	2021	VILLAS AT ROCKBROOK HOMEOWNERS ASSOCIATION INC	Common Area@Zero Value .	-1	1	0
7530	772988	2021	VILLAS AT ROCKBROOK HOMEOWNERS ASSOCIATION INC	Common Area@Zero Value .	-1	1	0
7531	773021	2021	VILLAS AT ROCKBROOK HOMEOWNERS ASSOCIATION INC	Common Area@Zero Value .	-1	1	0
7532	773022	2021	VILLAS AT ROCKBROOK HOMEOWNERS ASSOCIATION INC	Common Area@Zero Value .	-1	1	0

	A	B	C	D	E	F	G
1	Prop ID	Supp Yr	File As Name	Supp Desc	gl_assessed	prev_assessed	curr_assessed
7533	773023	2021	VILLAS AT ROCKBROOK HOMEOWNERS ASSOCIATION INC	Common Area@Zero Value .	-1	1	0
7534	773024	2021	VILLAS AT ROCKBROOK HOMEOWNERS ASSOCIATION INC	Common Area@Zero Value .	-1	1	0
7535	773025	2021	VILLAS AT ROCKBROOK HOMEOWNERS ASSOCIATION INC	Common Area@Zero Value .	-1	1	0
7536	773092	2021	VP WINDSONG OPERATIONS LLC	Common Area@Zero Value .	-1	1	0
7537	773093	2021	VP WINDSONG OPERATIONS LLC	Common Area@Zero Value .	-1	1	0
7538	773094	2021	VP WINDSONG OPERATIONS LLC	Common Area@Zero Value .	-1	1	0
7539	773171	2021	VP WINDSONG OPERATIONS LLC	Common Area@Zero Value .	-1	1	0
7540	773172	2021	VP WINDSONG OPERATIONS LLC	Common Area@Zero Value .	-1	1	0
7541	773173	2021	VP WINDSONG OPERATIONS LLC	Common Area@Zero Value .	-1	1	0
7542	773174	2021	VP WINDSONG OPERATIONS LLC	Common Area@Zero Value .	-1	1	0
7543	773175	2021	VP WINDSONG OPERATIONS LLC	Common Area@Zero Value .	-1	1	0
7544	773176	2021	VP WINDSONG OPERATIONS LLC	Common Area@Zero Value .	-1	1	0

	A	B	C	D	E	F	G
1	Prop ID	Supp Yr	File As Name	Supp Desc	gl_assessed	prev_assessed	curr_assessed
7545	773177	2021	VP WINDSONG OPERATIONS LLC	Common Area@Zero Value .	-1	1	0
7546	773284	2021	ROBERTS, KENNETH MARCH & AILEEN MCKINNEY	LATE ADD HS AND OV-65 EXEMPTIONS (ROBERTS)	0	277493	277493
7547	773402	2021	GARZA, CHRISTOPHER MATTHEW & ELSA MARGARITA	LATE ADD DV2 (GARZA)	0	325306	325306
7548	773452	2021	BARTA, THOMAS GERARD & JOYCE MONROE	FREEZE_REFREEZE	0	116279	116279
7549	773539	2021	DR HORTON TX LTD	Common Area@Zero Value .	-1	1	0
7550	773540	2021	AUBREY, CITY OF	Common Area@Zero Value .	-1	1	0
7551	773541	2021	DR HORTON TX LTD	Common Area@Zero Value .	-1	1	0
7552	773542	2021	DR HORTON TX LTD	Common Area@Zero Value .	-1	1	0
7553	773543	2021	DR HORTON TX LTD	Common Area@Zero Value .	-1	1	0
7554	773544	2021	DR HORTON TX LTD	Common Area@Zero Value .	-1	1	0
7555	773569	2021	NORTH TEXAS CONTRACTING INC	Common Area@Zero Value .	-1	1	0
7556	773587	2021	KILLOUGH, DAVID ALLEN & MEDINA, FLORA	LATE ADD HS (KILLOUGH/MEDINA)	0	363308	363308
7557	773650	2021	LEWISVILLE SUMMIT LLC	Common Area@Zero Value .	-1	1	0

	A	B	C	D	E	F	G
1	Prop ID	Supp Yr	File As Name	Supp Desc	gl_assessed	prev_assessed	curr_assessed
7558	773710	2021	LEWISVILLE SUMMIT LLC	Common Area@Zero Value .	-1	1	0
7559	773796	2021	LEWISVILLE SUMMIT LLC	Common Area@Zero Value .	-1	1	0
7560	773803	2021	LEWISVILLE SUMMIT LLC	Common Area@Zero Value .	-1	1	0
7561	773849	2021	LEWISVILLE SUMMIT LLC	Common Area@Zero Value .	-1	1	0
7562	773850	2021	LEWISVILLE SUMMIT LLC	Common Area@Zero Value .	-1	1	0
7563	773851	2021	LEWISVILLE SUMMIT LLC	Common Area@Zero Value .	-1	1	0
7564	773852	2021	LEWISVILLE SUMMIT LLC	Common Area@Zero Value .	-1	1	0
7565	773853	2021	LEWISVILLE SUMMIT LLC	Common Area@Zero Value .	-1	1	0
7566	773854	2021	LEWISVILLE SUMMIT LLC	Common Area@Zero Value .	-1	1	0
7567	773871	2021	HILLS OF KINGSWOOD V LLC	Common Area@Zero Value .	-1	1	0
7568	773875	2021	HILLS OF KINGSWOOD V LLC	Common Area@Zero Value .	-1	1	0
7569	773890	2021	STEINKE, MARK JOSEPH & CYNTHIA	LATE ADD HS (STEINKE)	0	508969	508969
7570	773893	2021	HILLS OF KINGSWOOD V LLC	Common Area@Zero Value .	-1	1	0

	A	B	C	D	E	F	G
1	Prop ID	Supp Yr	File As Name	Supp Desc	gl_assessed	prev_assessed	curr_assessed
7571	773894	2021	HILLS OF KINGSWOOD V LLC	Common Area@Zero Value .	-1	1	0
7572	773896	2021	LAND SUPPLY ASSOCIATES LLC	Common Area@Zero Value .	-1	1	0
7573	774081	2021	BEAZER HOMES TEXAS LP	Common Area@Zero Value .	-1	1	0
7574	774107	2021	STARK FARMS HOMEOWNERS ASSOCIATION INC	Common Area@Zero Value .	-1	1	0
7575	774140	2021	STARK FARMS HOMEOWNERS ASSOCIATION INC	Common Area@Zero Value .	-1	1	0
7576	774159	2021	STARK FARMS HOMEOWNERS ASSOCIATION INC	Common Area@Zero Value .	-1	1	0
7577	774178	2021	STARK FARMS HOMEOWNERS ASSOCIATION INC	Common Area@Zero Value .	-1	1	0
7578	774183	2021	STARK FARMS HOMEOWNERS ASSOCIATION INC	Common Area@Zero Value .	-1	1	0
7579	774196	2021	STARK FARMS HOMEOWNERS ASSOCIATION INC	Common Area@Zero Value .	-1	1	0
7580	774222	2021	STARK FARMS HOMEOWNERS ASSOCIATION INC	Common Area@Zero Value .	-1	1	0

	A	B	C	D	E	F	G
1	Prop ID	Supp Yr	File As Name	Supp Desc	gl_assessed	prev_assessed	curr_assessed
7581	774223	2021	STARK FARMS HOMEOWNERS ASSOCIATION INC	Common Area@Zero Value .	-1	1	0
7582	774273	2021	PPTX INVESTMENTS LLC	Common Area@Zero Value .	-1	1	0
7583	774376	2021	B&M PROPERTIES J/V	Common Area@Zero Value .	-1	1	0
7584	774394	2021	B&M PROPERTIES J/V	Common Area@Zero Value .	-1	1	0
7585	774418	2021	B&M PROPERTIES J/V	Common Area@Zero Value .	-1	1	0
7586	774427	2021	B&M PROPERTIES J/V	Common Area@Zero Value .	-1	1	0
7587	774428	2021	B&M PROPERTIES J/V	Common Area@Zero Value .	-1	1	0
7588	774445	2021	B&M PROPERTIES J/V	Common Area@Zero Value .	-1	1	0
7589	774446	2021	B&M PROPERTIES J/V	Common Area@Zero Value .	-1	1	0
7590	774447	2021	B&M PROPERTIES J/V	Common Area@Zero Value .	-1	1	0
7591	774448	2021	B&M PROPERTIES J/V	Common Area@Zero Value .	-1	1	0
7592	774449	2021	B&M PROPERTIES J/V	Common Area@Zero Value .	-1	1	0
7593	774450	2021	B&M PROPERTIES J/V	Common Area@Zero Value .	-1	1	0

	A	B	C	D	E	F	G
1	Prop ID	Supp Yr	File As Name	Supp Desc	gl_assessed	prev_assessed	curr_assessed
7594	774487	2021	1385 & 380 INVESTMENTS LP	Common Area@Zero Value .	-1	1	0
7595	774493	2021	1385 & 380 INVESTMENTS LP	Common Area@Zero Value .	-1	1	0
7596	774503	2021	1385 & 380 INVESTMENTS LP	Common Area@Zero Value .	-1	1	0
7597	774519	2021	TMRY RIDGE LIMITED PARTNERSHIP	Common Area@Zero Value .	-1	1	0
7598	774526	2021	TMRY RIDGE LIMITED PARTNERSHIP	Common Area@Zero Value .	-1	1	0
7599	774531	2021	TMRY RIDGE LIMITED PARTNERSHIP	Common Area@Zero Value .	-1	1	0
7600	774546	2021	TMRY RIDGE LIMITED PARTNERSHIP	Common Area@Zero Value .	-1	1	0
7601	774582	2021	TMRY RIDGE LIMITED PARTNERSHIP	Common Area@Zero Value .	-1	1	0
7602	774592	2021	TMRY RIDGE LIMITED PARTNERSHIP	Common Area@Zero Value .	-1	1	0
7603	774609	2021	TMRY RIDGE LIMITED PARTNERSHIP	Common Area@Zero Value .	-1	1	0
7604	774614	2021	TMRY RIDGE LIMITED PARTNERSHIP	Common Area@Zero Value .	-1	1	0
7605	774625	2021	TMRY RIDGE LIMITED PARTNERSHIP	Common Area@Zero Value .	-1	1	0
7606	774652	2021	TMRY RIDGE LIMITED PARTNERSHIP	Common Area@Zero Value .	-1	1	0

	A	B	C	D	E	F	G
1	Prop ID	Supp Yr	File As Name	Supp Desc	gl_assessed	prev_assessed	curr_assessed
7607	774666	2021	TMRY RIDGE LIMITED PARTNERSHIP	Common Area@Zero Value .	-1	1	0
7608	774687	2021	TMRY RIDGE LIMITED PARTNERSHIP	Common Area@Zero Value .	-1	1	0
7609	774706	2021	TMRY RIDGE LIMITED PARTNERSHIP	Common Area@Zero Value .	-1	1	0
7610	774718	2021	TMRY RIDGE LIMITED PARTNERSHIP	Common Area@Zero Value .	-1	1	0
7611	774763	2021	TMRY RIDGE LIMITED PARTNERSHIP	Common Area@Zero Value .	-1	1	0
7612	774764	2021	TMRY RIDGE LIMITED PARTNERSHIP	Common Area@Zero Value .	-1	1	0
7613	774775	2021	TMRY RIDGE LIMITED PARTNERSHIP	Common Area@Zero Value .	-1	1	0
7614	774793	2021	TMRY RIDGE LIMITED PARTNERSHIP	Common Area@Zero Value .	-1	1	0
7615	774794	2021	TMRY RIDGE LIMITED PARTNERSHIP	Common Area@Zero Value .	-1	1	0
7616	774807	2021	MCMELLIAN, LEVI G & KARA L	Common Area@Zero Value .	-1	1	0
7617	774840	2020	ARGYLE 377 INVESTMENTS LLC	CORRECT VALUE	-882467	1361032	478565
7618	774840	2021	ARGYLE 377 INVESTMENTS LLC	CORRECT VALUE	-936819	5869232	4932413
7619	774855	2021	TMRY RIDGE LIMITED PARTNERSHIP	Common Area@Zero Value .	-1	1	0

	A	B	C	D	E	F	G
1	Prop ID	Supp Yr	File As Name	Supp Desc	gl_assessed	prev_assessed	curr_assessed
7620	774901	2021	THOMPSON, JOVAUN & NASONEEN	LATE ADD DVHS AS OF 01/15/2021 (THOMPSON)	0	430019	430019
7621	774911	2021	CROSS OAK RANCH HOMEOWNERS' ASSOCIATION INC	Common Area@Zero Value .	-1	1	0
7622	774912	2021	CROSS OAK RANCH HOMEOWNERS' ASSOCIATION INC	Common Area@Zero Value .	-1	1	0
7623	774957	2021	C'ESTE SI BON AT THE COLONY INC	DELETE FROM ROLL PER BPP	-3500	3500	0
7624	774963	2021	THE TRIBUTE OWNERS ASSOC INC	Common Area@Zero Value .	-2	2	0
7625	774964	2021	TRIBUTE PARTNERS LP	Common Area@Zero Value .	-1	1	0
7626	775050	2021	LENNAR HOMES OF TEXAS LAND & CONSTRUCTION LTD	Common Area@Zero Value .	-1	1	0
7627	775051	2021	LENNAR HOMES OF TEXAS LAND & CONSTRUCTION LTD	Common Area@Zero Value .	-1	1	0
7628	775076	2021	LENNAR HOMES OF TEXAS LAND & CONSTRUCTION LTD	Common Area@Zero Value .	-1	1	0
7629	775079	2021	BLACK & DECKER (US) INC	ADD ENTITY ESD1 AND FREEPORT FOR ESD1	0	181918817	181918817
7630	775079	2021	BLACK & DECKER (US) INC	ADD ENTITY ESD1 AND FREEPORT FOR ESD1	181918817	0	181918817
7631	775195	2021	FORESTRIDGE INV LTD	Common Area@Zero Value .	-1	1	0

	A	B	C	D	E	F	G
1	Prop ID	Supp Yr	File As Name	Supp Desc	gl_assessed	prev_assessed	curr_assessed
7632	775196	2021	FORESTRIDGE INV LTD	Common Area@Zero Value .	-1	1	0
7633	775246	2021	CELINA CREEKS OF LEGACY HOMEOWNERS ASSOCIATION INC	Common Area@Zero Value .	-1	1	0
7634	775251	2021	CELINA CREEKS OF LEGACY HOMEOWNERS ASSOCIATION INC	Common Area@Zero Value .	-1	1	0
7635	775254	2021	CELINA CREEKS OF LEGACY HOMEOWNERS ASSOCIATION INC	Common Area@Zero Value .	-1	1	0
7636	775446	2021	CELINA CREEKS OF LEGACY HOMEOWNERS ASSOCIATION INC	Common Area@Zero Value .	-1	1	0
7637	775501	2021	ALLEN, RUSSELL JR & JUDITH LIFE ESTATES & ENGEL, STEPHEN & CASEY	ADD CORRECT FREEZE AMOUNTS (ALLEN)	0	392867	392867
7638	775523	2021	CTMGT TURBEVILLE LLC	Common Area@Zero Value .	-1	1	0
7639	775563	2021	WB DENTON LAND LP	Common Area@Zero Value .	-1	1	0
7640	775572	2021	WB DENTON LAND LP	Common Area@Zero Value .	-1	1	0
7641	775578	2021	WB DENTON LAND LP	Common Area@Zero Value .	-1	1	0
7642	775582	2021	WB DENTON LAND LP	Common Area@Zero Value .	-1	1	0

	A	B	C	D	E	F	G
1	Prop ID	Supp Yr	File As Name	Supp Desc	gl_assessed	prev_assessed	curr_assessed
7643	775586	2021	WB DENTON LAND LP	Common Area@Zero Value .	-1	1	0
7644	775590	2021	WB DENTON LAND LP	Common Area@Zero Value .	-1	1	0
7645	775595	2021	WB DENTON LAND LP	Common Area@Zero Value .	-1	1	0
7646	775600	2021	WB DENTON LAND LP	Common Area@Zero Value .	-1	1	0
7647	775606	2021	WB DENTON LAND LP	Common Area@Zero Value .	-1	1	0
7648	775613	2021	WB DENTON LAND LP	Common Area@Zero Value .	-1	1	0
7649	775618	2021	WB DENTON LAND LP	Common Area@Zero Value .	-1	1	0
7650	775620	2021	WB DENTON LAND LP	Common Area@Zero Value .	-1	1	0
7651	775625	2021	WB DENTON LAND LP	Common Area@Zero Value .	-1	1	0
7652	775642	2021	WB DENTON LAND LP	Common Area@Zero Value .	-1	1	0
7653	775710	2021	WB DENTON LAND LP	Common Area@Zero Value .	-1	1	0
7654	775711	2021	WB DENTON LAND LP	Common Area@Zero Value .	-1	1	0
7655	775735	2021	WB DENTON LAND LP	Common Area@Zero Value .	-1	1	0

	A	B	C	D	E	F	G
1	Prop ID	Supp Yr	File As Name	Supp Desc	gl_assessed	prev_assessed	curr_assessed
7656	775757	2021	POSADO'S CAFE INC	CORRECT VALUE PER COURT ORDER	-197466	1547466	1350000
7657	775816	2021	SAULS, MICHAEL & CYNTHIA	LATE ADD HS GROUP AND HS (SAULS)	0	63825	63825
7658	776016	2019	SANTOS AQUINO, BERNARDO & NUTT, SALLY	ADD TO ROLL PER RES	30207	0	30207
7659	776054	2021	GILBERT, JODY	FREEZE_REFREEZE	0	24298	24298
7660	776518	2021	HENRY GROCH	DELETE FROM ROLL PER BPP	-6500	6500	0
7661	776599	2021	PHH LEASING LLC	DELETE FROM ROLL PER BPP	-2767477	2767477	0
7662	776622	2021	MARKLAZ, LLC	CORRECT VALUE	-150000	229027	79027
7663	779950	2020	Lakeview Water Coop	WARDLAW IMPORT	-61800	61800	0
7664	780034	2021	MCLEOD USA TELECOMMUNICATIONS SERVICES	UNDER PROTEST NOW CERTIFIED	0	0	0
7665	780100	2021	THE HOMESTEAD AT CARROLLTON HOA	Common Area@Zero Value	-1	1	0
7666	780101	2021	THE HOMESTEAD AT CARROLLTON HOA	Common Area@Zero Value	-1	1	0
7667	914136	2021	TARGET CORPORATION	CORRECT VALUE PER COURT ORDER	-702467	3946538	3244071
7668	914978	2021	KROGER TEXAS LP	CORRECT VALUE PER COURT ORDER	-681393	4542619	3861226
7669	916928	2021	HOME DEPOT USA	CORRECT VALUE PER COURT ORDER	-837577	5030090	4192513
7670	917203	2021	CLARY, RICHARD	CORRECT VALUE	48048	0	48048

	A	B	C	D	E	F	G
1	Prop ID	Supp Yr	File As Name	Supp Desc	gl_assessed	prev_assessed	curr_assessed
7671	923975	2021	KOHL'S DEPT STORES INC	REMOVE LATE PENALTY	0	1357594	1357594
7672	924571	2021	HOME DEPOT USA	CORRECT VALUE PER COURT ORDER	-737922	5903372	5165450
7673	924801	2021	KOHL'S DEPT STORES INC	REMOVE LATE PENALTY	0	952647	952647
7674	924802	2021	KOHL'S DEPT STORES INC	REMOVE LATE PENALTY	0	1650515	1650515
7675	927130	2021	DALLAS, GARLAND & NORTHEASTERN RAILROAD	REMOVE LATE PENALTY	0	685510	685510
7676	929532	2021	KHANG, JOOHYO	DELETE FROM ROLL PER BPP	-5175	5175	0
7677	931626	2021	HOME DEPOT USA	CORRECT VALUE PER COURT ORDER	-694781	5558246	4863465
7678	932401	2017	DYNAMIC TECHNICAL SERVS LP	DELETE FROM ROLL PER BPP	-5270	5270	0
7679	932401	2018	DYNAMIC TECHNICAL SERVS LP	DELETE FROM ROLL PER BPP	-3150	3150	0
7680	932401	2019	DYNAMIC TECHNICAL SERVS LP	DELETE FROM ROLL PER BPP	-2815	2815	0
7681	932401	2020	DYNAMIC TECHNICAL SERVS LP	DELETE FROM ROLL PER BPP	-2815	2815	0
7682	932401	2021	DYNAMIC TECHNICAL SERVS LP	DELETE FROM ROLL PER BPP	-2815	2815	0
7683	939157	2021	KROGER TEXAS LP	CORRECT VALUE PER COURT ORDER	-261738	1744919	1483181
7684	939562	2021	KROGER TEXAS LP	CORRECT VALUE PER COURT ORDER	-546723	3644816	3098093
7685	940576	2021	HOME DEPOT USA	CORRECT VALUE PER COURT ORDER	-529284	4234270	3704986

	A	B	C	D	E	F	G
1	Prop ID	Supp Yr	File As Name	Supp Desc	gl_assessed	prev_assessed	curr_assessed
7686	942788	2021	TARGET CORPORATION	CORRECT VALUE PER COURT ORDER	-1568050	5892937	4324887
7687	943215	2021	PIER 1 IMPORTS US INC	DELETE FROM ROLL PER BPP	-204713	204713	0
7688	943515	2021	PIER 1 IMPORTS US INC	DELETE FROM ROLL PER BPP	-258456	258456	0
7689	944436	2021	HOME DEPOT USA INC	CORRECT VALUE PER COURT ORDER	-681920	5455506	4773586
7690	946257	2021	TERRY'S SUPERMARKET #7 LLC	DELETE FROM ROLL PER BPP	-248885	248885	0
7691	948274	2021	KROGER TEXAS LP	CORRECT VALUE PER COURT ORDER	-427310	2848731	2421421
7692	951565	2021	KROGER TEXAS LP	CORRECT VALUE PER COURT ORDER	-358187	2387914	2029727
7693	953772	2021	KROGER TEXAS LP	CORRECT VALUE PER COURT ORDER	-521561	3477071	2955510
7694	955171	2021	KROGER TEXAS LP	CORRECT VALUE PER COURT ORDER	-531923	3546150	3014227
7695	956047	2021	BLOOMFIELD HOMES LP	REMOVE LATE PENALTY	0	40380	40380
7696	956175	2021	LUXOTTICA OF AMERICA INC	REMOVE LATE PENALTY	0	64095	64095
7697	956243	2021	WEBB, HEATHER	DELETE FROM ROLL PER BPP	-5500	5500	0
7698	956294	2021	KMK FLOWERS INC	DELETE FROM ROLL PER BPP	-15100	15100	0
7699	956333	2021	COFFEE CABANA OF TEXAS, LLC	DELETE FROM ROLL PER BPP	-700	700	0

	A	B	C	D	E	F	G
1	Prop ID	Supp Yr	File As Name	Supp Desc	gl_assessed	prev_assessed	curr_assessed
7700	956594	2021	AUBREY CREEK ESTATES HOMEOWNERS ASSOCIATION INC	Common Area@Zero Value .	-1	1	0
7701	956595	2021	AUBREY CREEK ESTATES HOMEOWNERS ASSOCIATION INC	Common Area@Zero Value .	-1	1	0
7702	956596	2021	AUBREY CREEK ESTATES HOMEOWNERS ASSOCIATION INC	Common Area@Zero Value .	-1	1	0
7703	956597	2021	PACESETTER HOMES LLC	Common Area@Zero Value .	-1	1	0
7704	956598	2021	AUBREY CREEK ESTATES HOMEOWNERS ASSOCIATION INC	Common Area@Zero Value .	-1	1	0
7705	956599	2021	AUBREY CREEK ESTATES HOMEOWNERS ASSOCIATION INC	Common Area@Zero Value .	-1	1	0
7706	956600	2021	AUBREY CREEK ESTATES HOMEOWNERS ASSOCIATION INC	Common Area@Zero Value .	-1	1	0
7707	956634	2021	UPCHURCH, LEEA A & SHANE	LATE ADD HS (UPCHURCH)	0	520945	520945
7708	956667	2021	GUTIERREZ, SIMON	LATE ADD HS & OV65 (GUTIERREZ)	0	494914	494914
7709	956751	2021	SANDBROCK RANCH HOMEOWNERS ASSOCIATION, INC	Common Area@Zero Value .	-1	1	0

	A	B	C	D	E	F	G
1	Prop ID	Supp Yr	File As Name	Supp Desc	gl_assessed	prev_assessed	curr_assessed
7710	956752	2021	DENTON COUNTY MUNICIPAL UTILITY DISTRICT NO. 6	Common Area@Zero Value .	-1	1	0
7711	956957	2021	MIDWAY/380 LLC	Common Area@Zero Value .	-1	1	0
7712	956959	2021	MIDWAY/380 LLC	Common Area@Zero Value .	-1	1	0
7713	956960	2021	MIDWAY/380 LLC	Common Area@Zero Value .	-1	1	0
7714	956972	2021	MIDWAY/380 LLC	Common Area@Zero Value .	-1	1	0
7715	957008	2021	MIDWAY/380 LLC	Common Area@Zero Value .	-1	1	0
7716	957009	2021	MIDWAY/380 LLC	Common Area@Zero Value .	-1	1	0
7717	957049	2021	MANN, CHARLES F & SHIRLEY A	LATE ADD OV65 (MANN)	0	304173	304173
7718	957159	2021	TIMBERBROOK HOMEOWNERS ASSOCIATION	Common Area@Zero Value .	-1	1	0
7719	957495	2021	SANDBROCK RANCH HOMEOWNERS ASSOCIATION, INC	Common Area@Zero Value .	-1	1	0
7720	957496	2021	SANDBROCK RANCH HOMEOWNERS ASSOCIATION, INC	Common Area@Zero Value .	-1	1	0
7721	957497	2021	SANDBROCK RANCH HOMEOWNERS ASSOCIATION, INC	Common Area@Zero Value .	-1	1	0

	A	B	C	D	E	F	G
1	Prop ID	Supp Yr	File As Name	Supp Desc	gl_assessed	prev_assessed	curr_assessed
7722	957498	2021	SANDBROCK RANCH HOMEOWNERS ASSOCIATION, INC	Common Area@Zero Value .	-1	1	0
7723	957499	2021	SANDBROCK RANCH HOMEOWNERS ASSOCIATION, INC	Common Area@Zero Value .	-1	1	0
7724	957500	2021	SANDBROCK RANCH HOMEOWNERS ASSOCIATION, INC	Common Area@Zero Value .	-1	1	0
7725	957501	2021	SANDBROCK RANCH HOMEOWNERS ASSOCIATION, INC	Common Area@Zero Value .	-1	1	0
7726	957502	2021	SANDBROCK RANCH HOMEOWNERS ASSOCIATION, INC	Common Area@Zero Value .	-1	1	0
7727	957503	2021	SANDBROCK RANCH HOMEOWNERS ASSOCIATION, INC	Common Area@Zero Value .	-1	1	0
7728	957504	2021	SANDBROCK RANCH HOMEOWNERS ASSOCIATION, INC	Common Area@Zero Value .	-1	1	0
7729	957505	2021	SANDBROCK RANCH HOMEOWNERS ASSOCIATION, INC	Common Area@Zero Value .	-1	1	0
7730	957506	2021	SANDBROCK RANCH HOMEOWNERS ASSOCIATION, INC	Common Area@Zero Value .	-1	1	0

	A	B	C	D	E	F	G
1	Prop ID	Supp Yr	File As Name	Supp Desc	gl_assessed	prev_assessed	curr_assessed
7731	957507	2021	SANDBROCK RANCH HOMEOWNERS ASSOCIATION, INC	Common Area@Zero Value	-1	1	0
7732	957508	2021	SANDBROCK RANCH HOMEOWNERS ASSOCIATION, INC	Common Area@Zero Value	-1	1	0
7733	957509	2021	SANDBROCK RANCH HOMEOWNERS ASSOCIATION, INC	Common Area@Zero Value	-1	1	0
7734	957510	2021	SANDBROCK RANCH HOMEOWNERS ASSOCIATION, INC	Common Area@Zero Value	-1	1	0
7735	957511	2021	SANDBROCK RANCH HOMEOWNERS ASSOCIATION, INC	Common Area@Zero Value	-1	1	0
7736	957512	2021	SANDBROCK RANCH HOMEOWNERS ASSOCIATION, INC	Common Area@Zero Value	-1	1	0
7737	957514	2021	DENTON COUNTY MUNICIPAL UTILITY DISTRICT NO. 6	Common Area@Zero Value	-1	1	0
7738	957811	2021	DOUBLE ROCK INC	CORRECT ENTITY	-5000	5000	0
7739	957811	2021	DOUBLE ROCK INC	CORRECT ENTITY	0	5000	5000
7740	957811	2021	DOUBLE ROCK INC	CORRECT ENTITY	5000	0	5000
7741	957876	2021	OPLA PRAIRIE OAKS DEVELOPMENT INC	Common Area@Zero Value	-1	1	0
7742	957983	2021	LAZNOVSKY, MARK	CORRECT VALUE & REMOVE LATE PENALTY	-345500	350000	4500

	A	B	C	D	E	F	G
1	Prop ID	Supp Yr	File As Name	Supp Desc	gl_assessed	prev_assessed	curr_assessed
7743	958058	2021	NASH CANYON FALLS, LLC	Common Area@Zero Value .	-1	1	0
7744	958066	2021	NASH CANYON FALLS, LLC	Common Area@Zero Value .	-1	1	0
7745	958073	2021	NASH CANYON FALLS, LLC	Common Area@Zero Value .	-1	1	0
7746	958092	2021	NASH CANYON FALLS, LLC	Common Area@Zero Value .	-1	1	0
7747	958108	2021	NASH CANYON FALLS, LLC	Common Area@Zero Value .	-1	1	0
7748	958147	2021	GREEN MEADOWS COMMUNITY INC	Common Area@Zero Value .	-1	1	0
7749	958148	2021	GREEN MEADOWS COMMUNITY INC	Common Area@Zero Value .	-1	1	0
7750	958149	2021	GREEN MEADOWS COMMUNITY INC	Common Area@Zero Value .	-1	1	0
7751	958226	2021	GREEN MEADOWS COMMUNITY INC	Common Area@Zero Value .	-1	1	0
7752	958233	2021	GREEN MEADOWS COMMUNITY INC	Common Area@Zero Value .	-1	1	0
7753	958267	2021	JBGL CHATEAU LLC	Common Area@Zero Value .	-1	1	0
7754	958392	2021	PROSPER VILLAGES AT LEGACY LLC	Common Area@Zero Value .	-1	1	0
7755	958425	2021	ARROWBROOKE HOMEOWNERS' ASSOCIATION INC	Common Area@Zero Value .	-1	1	0

	A	B	C	D	E	F	G
1	Prop ID	Supp Yr	File As Name	Supp Desc	gl_assessed	prev_assessed	curr_assessed
7756	958471	2021	ARROWBROOKE HOMEOWNERS' ASSOCIATION INC	Common Area@Zero Value .	-1	1	0
7757	958477	2021	ARROWBROOKE HOMEOWNERS' ASSOCIATION INC	Common Area@Zero Value .	-1	1	0
7758	958491	2021	ARROWBROOKE HOMEOWNERS' ASSOCIATION INC	Common Area@Zero Value .	-1	1	0
7759	958701	2021	GRBK EDGEWOOD LLC	Common Area@Zero Value .	-1	1	0
7760	958724	2021	GRBK EDGEWOOD LLC	Common Area@Zero Value .	-1	1	0
7761	958729	2021	GRBK EDGEWOOD LLC	Common Area@Zero Value .	-1	1	0
7762	958757	2021	GRBK EDGEWOOD LLC	Common Area@Zero Value .	-1	1	0
7763	958758	2021	GRBK EDGEWOOD LLC	Common Area@Zero Value .	-1	1	0
7764	958859	2021	GRBK EDGEWOOD LLC	Common Area@Zero Value .	-1	1	0
7765	958915	2021	HOMEOWNERS' ASSOCIATION OF MAGNOLIA COURT IN FLOWER MOUND INC	Common Area@Zero Value .	-1	1	0

	A	B	C	D	E	F	G
1	Prop ID	Supp Yr	File As Name	Supp Desc	gl_assessed	prev_assessed	curr_assessed
7766	958916	2021	HOMEOWNERS' ASSOCIATION OF MAGNOLIA COURT IN FLOWER MOUND INC	Common Area@Zero Value .	-1	1	0
7767	958917	2021	HOMEOWNERS' ASSOCIATION OF MAGNOLIA COURT IN FLOWER MOUND INC	Common Area@Zero Value .	-1	1	0
7768	958931	2021	NORTH TEXAS CONFERENCE OF THE UNITED METHODIST CHURCH	CORRECT AC AND VALUE PER ROW SPLIT TO 986684	-37200	901692	864492
7769	959006	2021	CALLOWAY TRAILS HOMEOWNERS ASSOCIATION INC	Common Area@Zero Value .	-1	1	0
7770	959007	2021	CALLOWAY TRAILS HOMEOWNERS ASSOCIATION INC	Common Area@Zero Value .	-1	1	0
7771	959008	2021	CALLOWAY TRAILS HOMEOWNERS ASSOCIATION INC	Common Area@Zero Value .	-1	1	0
7772	959009	2021	CALLOWAY TRAILS HOMEOWNERS ASSOCIATION INC	Common Area@Zero Value .	-1	1	0
7773	959010	2021	CALLOWAY TRAILS HOMEOWNERS ASSOCIATION INC	Common Area@Zero Value .	-1	1	0

	A	B	C	D	E	F	G
1	Prop ID	Supp Yr	File As Name	Supp Desc	gl_assessed	prev_assessed	curr_assessed
7774	959022	2021	CALLOWAY TRAILS HOMEOWNERS ASSOCIATION INC	Common Area@Zero Value .	-1	1	0
7775	959023	2021	CALLOWAY TRAILS HOMEOWNERS ASSOCIATION INC	Common Area@Zero Value .	-1	1	0
7776	959090	2021	RIVERSIDE HOMEBUILDERS LTD	Common Area@Zero Value .	-1	1	0
7777	959091	2021	RIVERSIDE HOMEBUILDERS LTD	Common Area@Zero Value .	-1	1	0
7778	959100	2021	ALLIANCE NORTHPORT NO 4 LTD	CORRECT VALUE PER COURT ORDER	-1306240	12579840	11273600
7779	959195	2021	PECAN SQUARE 2A LLC	Common Area@Zero Value .	-1	1	0
7780	959348	2021	GGH KINGSWOOD LOTS, LLC	Common Area@Zero Value .	-1	1	0
7781	959412	2021	HARVEST NEIGHBORHOOD SHOPS BY SLATE LLC	Common Area@Zero Value .	-1	1	0
7782	959568	2021	LENNAR HOMES OF TEXAS LAND & CONSTRUCTION LTD	Common Area@Zero Value .	-1	1	0
7783	959569	2021	LENNAR HOMES OF TEXAS LAND & CONSTRUCTION LTD	Common Area@Zero Value .	-1	1	0
7784	959621	2021	LENNAR HOMES OF TEXAS LAND & CONSTRUCTION LTD	Common Area@Zero Value .	-1	1	0
7785	959671	2021	LENNAR HOMES OF TEXAS LAND & CONSTRUCTION LTD	Common Area@Zero Value .	-1	1	0

	A	B	C	D	E	F	G
1	Prop ID	Supp Yr	File As Name	Supp Desc	gl_assessed	prev_assessed	curr_assessed
7786	959772	2021	VP WINDSONG OPERATIONS LLC	Common Area@Zero Value .	-1	1	0
7787	959773	2021	VP WINDSONG OPERATIONS LLC	Common Area@Zero Value .	-1	1	0
7788	959774	2021	VP WINDSONG OPERATIONS LLC	Common Area@Zero Value .	-1	1	0
7789	959775	2021	VP WINDSONG OPERATIONS LLC	Common Area@Zero Value .	-1	1	0
7790	959776	2021	VP WINDSONG OPERATIONS LLC	Common Area@Zero Value .	-1	1	0
7791	959777	2021	VP WINDSONG OPERATIONS LLC	Common Area@Zero Value .	-1	1	0
7792	959778	2021	VP WINDSONG OPERATIONS LLC	Common Area@Zero Value .	-1	1	0
7793	959779	2021	VP WINDSONG OPERATIONS LLC	Common Area@Zero Value .	-1	1	0
7794	959834	2021	CF CVH 2020 PROPCO LLC	CORRECT VALUE PER COURT ORDER	-444784	5294784	4850000
7795	959840	2021	D.R. HORTON	Common Area@Zero Value .	-1	1	0
7796	959898	2021	ROBSON DENTON DEV LP	Common Area@Zero Value .	-1	1	0
7797	959913	2021	ROBSON DENTON DEV LP	Common Area@Zero Value .	-1	1	0
7798	959924	2021	ROBSON DENTON DEV LP	Common Area@Zero Value .	-1	1	0

	A	B	C	D	E	F	G
1	Prop ID	Supp Yr	File As Name	Supp Desc	gl_assessed	prev_assessed	curr_assessed
7799	959942	2021	ROBSON DENTON DEV LP	Common Area@Zero Value .	-1	1	0
7800	959943	2021	ROBSON DENTON DEV LP	Common Area@Zero Value .	-1	1	0
7801	959950	2021	ROBSON DENTON DEV LP	Common Area@Zero Value .	-1	1	0
7802	959972	2021	ROBSON DENTON DEV LP	Common Area@Zero Value .	-1	1	0
7803	959972	2021	ROBSON DENTON DEV LP	Common Area@Zero Value .	0	0	0
7804	959994	2021	ROBSON DENTON DEV LP	Common Area@Zero Value .	-1	1	0
7805	959994	2021	ROBSON DENTON DEV LP	Common Area@Zero Value .	0	0	0
7806	960011	2021	VYF LLC	Common Area@Zero Value .	-1	1	0
7807	960029	2021	LOURDES ARRUDA, MARIA	DELETE FROM ROLL PER BPP	-41447	41447	0
7808	960103	2021	ASPEN 2931 LLC	Common Area@Zero Value .	-1	1	0
7809	960104	2021	ASPEN 2931 LLC	Common Area@Zero Value .	-1	1	0
7810	960105	2021	ASPEN 2931 LLC	Common Area@Zero Value .	-1	1	0
7811	960123	2021	ASPEN 2931 LLC	Common Area@Zero Value .	-1	1	0

	A	B	C	D	E	F	G
1	Prop ID	Supp Yr	File As Name	Supp Desc	gl_assessed	prev_assessed	curr_assessed
7812	960124	2021	THE LAKES FRESH WATER SUPPLY DISTRICT OF DENTON COUNTY	Common Area@Zero Value .	-1	1	0
7813	960202	2021	ASPEN 2931 LLC	Common Area@Zero Value .	-1	1	0
7814	960229	2021	ASPEN 2931 LLC	Common Area@Zero Value .	-1	1	0
7815	960244	2021	ASPEN 2931 LLC	Common Area@Zero Value .	-1	1	0
7816	960245	2021	ASPEN 2931 LLC	Common Area@Zero Value .	-1	1	0
7817	960252	2021	ASPEN 2931 LLC	Common Area@Zero Value .	-1	1	0
7818	960253	2021	ASPEN 2931 LLC	Common Area@Zero Value .	-1	1	0
7819	960254	2021	ASPEN 2931 LLC	Common Area@Zero Value .	-1	1	0
7820	960255	2021	ASPEN 2931 LLC	Common Area@Zero Value .	-1	1	0
7821	960256	2021	ASPEN 2931 LLC	Common Area@Zero Value .	-1	1	0
7822	960257	2021	ASPEN 2931 LLC	Common Area@Zero Value .	-1	1	0
7823	960352	2021	MM HICKORY CREEK 24 LLC	Common Area@Zero Value .	-1	1	0
7824	960353	2021	MM HICKORY CREEK 24 LLC	Common Area@Zero Value .	-1	1	0

	A	B	C	D	E	F	G
1	Prop ID	Supp Yr	File As Name	Supp Desc	gl_assessed	prev_assessed	curr_assessed
7825	960354	2021	MM HICKORY CREEK 24 LLC	Common Area@Zero Value .	-1	1	0
7826	960355	2021	MM HICKORY CREEK 24 LLC	Common Area@Zero Value .	-1	1	0
7827	960409	2021	PECAN SQUARE 2A LLC	Common Area@Zero Value .	-1	1	0
7828	960422	2021	PECAN SQUARE 2A LLC	Common Area@Zero Value .	-1	1	0
7829	960438	2021	PECAN SQUARE 2A LLC	Common Area@Zero Value .	-1	1	0
7830	960439	2021	PECAN SQUARE 2A LLC	Common Area@Zero Value .	-1	1	0
7831	960452	2021	PECAN SQUARE 2A LLC	Common Area@Zero Value .	-1	1	0
7832	960863	2021	GREEN MEADOWS COMMUNITY INC	Common Area@Zero Value .	-1	1	0
7833	960864	2021	GREEN MEADOWS COMMUNITY INC	Common Area@Zero Value .	-1	1	0
7834	960865	2021	GREEN MEADOWS COMMUNITY INC	Common Area@Zero Value .	-1	1	0
7835	960867	2021	GREEN MEADOWS COMMUNITY INC	Common Area@Zero Value .	-1	1	0
7836	960868	2021	GREEN MEADOWS COMMUNITY INC	Common Area@Zero Value .	-1	1	0
7837	960869	2021	GREEN MEADOWS COMMUNITY INC	Common Area@Zero Value .	-1	1	0

	A	B	C	D	E	F	G
1	Prop ID	Supp Yr	File As Name	Supp Desc	gl_assessed	prev_assessed	curr_assessed
7838	960969	2021	GREEN MEADOWS COMMUNITY INC	Common Area@Zero Value .	-1	1	0
7839	960981	2021	GREEN MEADOWS COMMUNITY INC	Common Area@Zero Value .	-1	1	0
7840	960985	2021	GREEN MEADOWS COMMUNITY INC	Common Area@Zero Value .	-1	1	0
7841	961047	2021	GREEN MEADOWS COMMUNITY INC	Common Area@Zero Value .	-1	1	0
7842	961081	2021	DRH - HWY 114 LLC	Common Area@Zero Value .	-1	1	0
7843	961082	2021	DRH - HWY 114 LLC	Common Area@Zero Value .	-1	1	0
7844	961091	2021	DRH - HWY 114 LLC	Common Area@Zero Value .	-1	1	0
7845	961244	2021	DRH - HWY 114 LLC	Common Area@Zero Value .	-1	1	0
7846	961298	2021	DRH - HWY 114 LLC	Common Area@Zero Value .	-1	1	0
7847	961303	2021	DRH - HWY 114 LLC	Common Area@Zero Value .	-1	1	0
7848	961315	2021	DRH - HWY 114 LLC	Common Area@Zero Value .	-1	1	0
7849	961335	2021	DRH - HWY 114 LLC	Common Area@Zero Value .	-1	1	0
7850	961336	2021	DRH - HWY 114 LLC & BROOKFIELD HOMEOWNERS ASSOCIATION INC	Common Area@Zero Value .	-1	1	0

	A	B	C	D	E	F	G
1	Prop ID	Supp Yr	File As Name	Supp Desc	gl_assessed	prev_assessed	curr_assessed
7851	961337	2021	DRH - HWY 114 LLC	Common Area@Zero Value .	-1	1	0
7852	961358	2021	DRH - HWY 114 LLC	Common Area@Zero Value .	-1	1	0
7853	961387	2021	DRH - HWY 114 LLC	Common Area@Zero Value .	-1	1	0
7854	961393	2021	DRH - HWY 114 LLC	Common Area@Zero Value .	-1	1	0
7855	961568	2021	PULTE HOMES OF TEXAS LP	Common Area@Zero Value .	-1	1	0
7856	961569	2021	PULTE HOMES OF TEXAS LP	Common Area@Zero Value .	-1	1	0
7857	961713	2021	PULTE HOMES OF TEXAS LP	Common Area@Zero Value .	-1	1	0
7858	961962	2021	TMRY RIDGE LIMITED PARTNERSHIP	Common Area@Zero Value .	-1	1	0
7859	961963	2021	TMRY RIDGE LIMITED PARTNERSHIP	Common Area@Zero Value .	-1	1	0
7860	961964	2021	TMRY RIDGE LIMITED PARTNERSHIP	Common Area@Zero Value .	-1	1	0
7861	962009	2021	CHGC LLC	Common Area@Zero Value .	-1	1	0
7862	962038	2021	HARVEST PHASE 6 LLC	Common Area@Zero Value .	-1	1	0
7863	962054	2021	HARVEST PHASE 6 LLC	Common Area@Zero Value .	-1	1	0

	A	B	C	D	E	F	G
1	Prop ID	Supp Yr	File As Name	Supp Desc	gl_assessed	prev_assessed	curr_assessed
7864	962095	2021	FORESTAR (USA) REAL ESTATE GROUP INC.	Common Area@Zero Value .	-1	1	0
7865	962116	2021	FORESTAR (USA) REAL ESTATE GROUP INC.	Common Area@Zero Value .	-1	1	0
7866	962127	2021	FORESTAR (USA) REAL ESTATE GROUP INC.	Common Area@Zero Value .	-1	1	0
7867	962144	2021	RHOADES, JAMES LEE & CHRISTINA ANN	LATE ADD HS & OV65 (RHOADES)	0	240373	240373
7868	962211	2021	FORESTAR (USA) REAL ESTATE GROUP INC.	Common Area@Zero Value .	-1	1	0
7869	962275	2021	FORESTAR (USA) REAL ESTATE GROUP INC.	Common Area@Zero Value .	-1	1	0
7870	962280	2021	4T8 INVESTMENT GROUP LLC	Common Area@Zero Value .	-1	1	0
7871	962301	2021	TAYLOR MORRISON OF TEXAS INC	CORRECT VALUE	-152565	381413	228848
7872	962303	2021	TAYLOR MORRISON OF TEXAS INC	CORRECT VALUE	-50599	126498	75899
7873	962304	2021	TAYLOR MORRISON OF TEXAS INC	CORRECT VALUE	-52037	130092	78055
7874	962312	2021	TAYLOR MORRISON OF TEXAS INC	CORRECT VALUE	-52612	131529	78917
7875	962313	2021	TAYLOR MORRISON OF TEXAS INC	Common Area@Zero Value .	-1	1	0
7876	962318	2021	TAYLOR MORRISON OF TEXAS INC	CORRECT VALUE	-50024	125061	75037

	A	B	C	D	E	F	G
1	Prop ID	Supp Yr	File As Name	Supp Desc	gl_assessed	prev_assessed	curr_assessed
7877	962319	2021	TAYLOR MORRISON OF TEXAS INC	CORRECT VALUE	-46287	115717	69430
7878	962320	2021	TAYLOR MORRISON OF TEXAS INC	CORRECT VALUE	-46862	117155	70293
7879	962321	2021	TAYLOR MORRISON OF TEXAS INC	CORRECT VALUE	-46862	117155	70293
7880	962322	2021	TAYLOR MORRISON OF TEXAS INC	CORRECT VALUE	-46862	117155	70293
7881	962323	2021	TAYLOR MORRISON OF TEXAS INC	CORRECT VALUE	-46862	117155	70293
7882	962324	2021	TAYLOR MORRISON OF TEXAS INC	CORRECT VALUE	-46862	117155	70293
7883	962325	2021	TAYLOR MORRISON OF TEXAS INC	CORRECT VALUE	-46862	117155	70293
7884	962326	2021	TAYLOR MORRISON OF TEXAS INC	CORRECT VALUE	-51749	129373	77624
7885	962329	2021	TAYLOR MORRISON OF TEXAS INC	CORRECT VALUE	-47437	118592	71155
7886	962330	2021	TAYLOR MORRISON OF TEXAS INC	CORRECT VALUE	-46862	117155	70293
7887	962331	2021	TAYLOR MORRISON OF TEXAS INC	CORRECT VALUE	-46574	116436	69862
7888	962332	2021	TAYLOR MORRISON OF TEXAS INC	CORRECT VALUE	-45999	114998	68999
7889	962333	2021	TAYLOR MORRISON OF TEXAS INC	CORRECT VALUE	-45712	114280	68568

	A	B	C	D	E	F	G
1	Prop ID	Supp Yr	File As Name	Supp Desc	gl_assessed	prev_assessed	curr_assessed
7890	962334	2021	TAYLOR MORRISON OF TEXAS INC	CORRECT VALUE	-45137	112842	67705
7891	962335	2021	TAYLOR MORRISON OF TEXAS INC	CORRECT VALUE	-48299	120748	72449
7892	962336	2021	TAYLOR MORRISON OF TEXAS INC	CORRECT VALUE	-47724	119311	71587
7893	962337	2021	TAYLOR MORRISON OF TEXAS INC	CORRECT VALUE	-51462	128654	77192
7894	962339	2021	TAYLOR MORRISON OF TEXAS INC	CORRECT VALUE	-51462	128654	77192
7895	962340	2021	TAYLOR MORRISON OF TEXAS INC	CORRECT VALUE	-51462	128654	77192
7896	962341	2021	TAYLOR MORRISON OF TEXAS INC	CORRECT VALUE	-52899	132248	79349
7897	962367	2021	UNION PARK PHASE 4 LP	Common Area@Zero Value .	-1	1	0
7898	962368	2021	UNION PARK PHASE 4 LP	Common Area@Zero Value .	-1	1	0
7899	962414	2021	UNION PARK PHASE 4 LP	Common Area@Zero Value .	-1	1	0
7900	962485	2021	UNION PARK PHASE 4 LP	Common Area@Zero Value .	-1	1	0
7901	962496	2021	UNION PARK PHASE 4 LP	Common Area@Zero Value .	-1	1	0
7902	962529	2021	UNION PARK PHASE 4 LP	Common Area@Zero Value .	-1	1	0

	A	B	C	D	E	F	G
1	Prop ID	Supp Yr	File As Name	Supp Desc	gl_assessed	prev_assessed	curr_assessed
7903	962760	2021	D R HORTON TEXAS LTD	Common Area@Zero Value .	-1	1	0
7904	962771	2021	D R HORTON TEXAS LTD	Common Area@Zero Value .	-1	1	0
7905	962786	2021	D R HORTON TEXAS LTD	Common Area@Zero Value .	-1	1	0
7906	962818	2021	D R HORTON TEXAS LTD	Common Area@Zero Value .	-1	1	0
7907	962867	2021	D R HORTON TEXAS LTD	Common Area@Zero Value .	-1	1	0
7908	962886	2021	D R HORTON TEXAS LTD	Common Area@Zero Value .	-1	1	0
7909	962897	2021	D R HORTON TEXAS LTD	Common Area@Zero Value .	-1	1	0
7910	962907	2021	D R HORTON TEXAS LTD	Common Area@Zero Value .	-1	1	0
7911	962915	2021	D R HORTON TEXAS LTD	Common Area@Zero Value .	-1	1	0
7912	962929	2021	FORESTAR (USA) REAL ESTATE GROUP INC	Common Area@Zero Value .	-1	1	0
7913	962938	2021	FORESTAR (USA) REAL ESTATE GROUP INC	Common Area@Zero Value .	-1	1	0
7914	962948	2021	FORESTAR (USA) REAL ESTATE GROUP INC	Common Area@Zero Value .	-1	1	0
7915	962955	2021	FORESTAR (USA) REAL ESTATE GROUP INC	Common Area@Zero Value .	-1	1	0

	A	B	C	D	E	F	G
1	Prop ID	Supp Yr	File As Name	Supp Desc	gl_assessed	prev_assessed	curr_assessed
7916	963032	2021	FORESTAR (USA) REAL ESTATE GROUP INC	Common Area@Zero Value .	-1	1	0
7917	963053	2021	ROCKBROOK DEVELOPMENT, LLC	Common Area@Zero Value .	-1	1	0
7918	963054	2021	ROCKBROOK DEVELOPMENT, LLC	Common Area@Zero Value .	-1	1	0
7919	963055	2021	ROCKBROOK DEVELOPMENT, LLC	Common Area@Zero Value .	-1	1	0
7920	963056	2021	ROCKBROOK DEVELOPMENT, LLC	Common Area@Zero Value .	-1	1	0
7921	963080	2021	FORESTAR (USA) REAL ESTATE GROUP INC	Common Area@Zero Value .	-1	1	0
7922	963106	2021	FORESTAR (USA) REAL ESTATE GROUP INC	Common Area@Zero Value .	-1	1	0
7923	963151	2021	VP WINDSONG OPERATIONS LLC	Common Area@Zero Value .	-1	1	0
7924	963152	2021	VP WINDSONG OPERATIONS LLC	Common Area@Zero Value .	-1	1	0
7925	963153	2021	VP WINDSONG OPERATIONS LLC	Common Area@Zero Value .	-1	1	0
7926	963154	2021	VP WINDSONG OPERATIONS LLC	Common Area@Zero Value .	-1	1	0
7927	963155	2021	VP WINDSONG OPERATIONS LLC	Common Area@Zero Value .	-1	1	0
7928	963156	2021	VP WINDSONG OPERATIONS LLC	Common Area@Zero Value .	-1	1	0

	A	B	C	D	E	F	G
1	Prop ID	Supp Yr	File As Name	Supp Desc	gl_assessed	prev_assessed	curr_assessed
7929	963157	2021	VP WINDSONG OPERATIONS LLC	Common Area@Zero Value .	-1	1	0
7930	963158	2021	VP WINDSONG OPERATIONS LLC	Common Area@Zero Value .	-1	1	0
7931	963228	2021	ROSEBRIAR LITTLE ELM LP	CORRECT VALUE PER COURT ORDER	-300000	1200000	900000
7932	963289	2021	BRCH VILLAS LLC	Common Area@Zero Value .	-1	1	0
7933	963289	2021	BRCH VILLAS LLC	Common Area@Zero Value .	0	0	0
7934	963298	2021	BRCH VILLAS LLC	Common Area@Zero Value .	-1	1	0
7935	963306	2021	BRCH VILLAS LLC	Common Area@Zero Value .	-1	1	0
7936	963396	2021	CND-CHAPEL HILL LLC	Common Area@Zero Value .	-1	1	0
7937	963429	2021	DR HORTON TX LTD	Common Area@Zero Value .	-1	1	0
7938	963440	2021	DR HORTON TX LTD	Common Area@Zero Value .	-1	1	0
7939	963501	2021	DR HORTON TX LTD	Common Area@Zero Value .	-1	1	0
7940	963516	2021	DR HORTON TX LTD	Common Area@Zero Value .	-1	1	0
7941	963517	2021	DR HORTON TX LTD	Common Area@Zero Value .	-1	1	0

	A	B	C	D	E	F	G
1	Prop ID	Supp Yr	File As Name	Supp Desc	gl_assessed	prev_assessed	curr_assessed
7942	963815	2021	MM NORTHLAKE PHASE 2-3 LLC	Common Area@Zero Value .	-1	1	0
7943	963816	2021	MM NORTHLAKE PHASE 2-3 LLC	Common Area@Zero Value .	-1	1	0
7944	963817	2021	MM NORTHLAKE PHASE 2-3 LLC	Common Area@Zero Value .	-1	1	0
7945	964004	2021	MM NORTHLAKE PHASE 2-3 LLC	Common Area@Zero Value .	-1	1	0
7946	964130	2021	TAYLOR MORRISON OF TEXAS INC	CORRECT VALUE	-28528	71320	42792
7947	964131	2021	TAYLOR MORRISON OF TEXAS INC	CORRECT VALUE	-28563	71407	42844
7948	964132	2021	TAYLOR MORRISON OF TEXAS INC	CORRECT VALUE	-28521	71302	42781
7949	964157	2021	TAYLOR MORRISON OF TEXAS INC	CORRECT VALUE	-35734	89336	53602
7950	964158	2021	TAYLOR MORRISON OF TEXAS INC	CORRECT VALUE	-37323	93308	55985
7951	964320	2021	NORTH TEXAS CONTRACTING INC	Common Area@Zero Value .	-1	1	0
7952	964392	2021	TOLL DALLAS TX LLC	Common Area@Zero Value .	-1	1	0
7953	964393	2021	TOLL DALLAS TX LLC	Common Area@Zero Value .	-1	1	0
7954	964394	2021	TOLL DALLAS TX LLC	Common Area@Zero Value .	-1	1	0

	A	B	C	D	E	F	G
1	Prop ID	Supp Yr	File As Name	Supp Desc	gl_assessed	prev_assessed	curr_assessed
7955	964395	2021	TOLL DALLAS TX LLC	Common Area@Zero Value .	-1	1	0
7956	964396	2021	TOLL DALLAS TX LLC	Common Area@Zero Value .	-1	1	0
7957	964397	2021	TOLL DALLAS TX LLC	Common Area@Zero Value .	-1	1	0
7958	964398	2021	TOLL DALLAS TX LLC	Common Area@Zero Value .	-1	1	0
7959	964473	2021	NASH CANYON FALLS, LLC	Common Area@Zero Value .	-1	1	0
7960	964475	2021	NASH CANYON FALLS, LLC	Common Area@Zero Value .	-1	1	0
7961	964528	2021	NASH CANYON FALLS, LLC	Common Area@Zero Value .	-1	1	0
7962	964747	2021	LENNAR HOMES OF TEXAS LAND & CONSTRUCTION LTD	Common Area@Zero Value .	-1	1	0
7963	964793	2021	EPERJESI, LARRY W & DONNA S	ADD HS & OV65 CONTIG (EPERJESI)	0	14610	14610
7964	964819	2021	DR HORTON TEXAS LTD	Common Area@Zero Value .	-1	1	0
7965	964852	2021	DR HORTON TEXAS LTD	Common Area@Zero Value .	-1	1	0
7966	964853	2021	DR HORTON TEXAS LTD	Common Area@Zero Value .	-1	1	0
7967	964854	2021	DR HORTON TEXAS LTD	Common Area@Zero Value .	-1	1	0

	A	B	C	D	E	F	G
1	Prop ID	Supp Yr	File As Name	Supp Desc	gl_assessed	prev_assessed	curr_assessed
7968	965008	2021	CADG SUTTON FIELDS II LLC	Common Area@Zero Value .	-1	1	0
7969	965021	2021	CADG SUTTON FIELDS II LLC	Common Area@Zero Value .	-1	1	0
7970	965031	2021	CADG SUTTON FIELDS II LLC	Common Area@Zero Value .	-1	1	0
7971	965036	2021	CADG SUTTON FIELDS II LLC	Common Area@Zero Value .	-1	1	0
7972	965051	2021	CADG SUTTON FIELDS II LLC	Common Area@Zero Value .	-1	1	0
7973	965052	2021	CADG SUTTON FIELDS II LLC	Common Area@Zero Value .	-1	1	0
7974	965287	2021	ENCLAVE AT OAK GROVE HOMEOWNERS ASSOCIATION INC	Common Area@Zero Value .	-1	1	0
7975	965288	2021	ENCLAVE AT OAK GROVE HOMEOWNERS ASSOCIATION INC	Common Area@Zero Value .	-1	1	0
7976	965289	2021	ENCLAVE AT OAK GROVE HOMEOWNERS ASSOCIATION INC	Common Area@Zero Value .	-1	1	0
7977	965290	2021	ENCLAVE AT OAK GROVE HOMEOWNERS ASSOCIATION INC	Common Area@Zero Value .	-1	1	0
7978	965291	2021	ENCLAVE AT OAK GROVE HOMEOWNERS ASSOCIATION INC	Common Area@Zero Value .	-1	1	0

	A	B	C	D	E	F	G
1	Prop ID	Supp Yr	File As Name	Supp Desc	gl_assessed	prev_assessed	curr_assessed
7979	965292	2021	ENCLAVE AT OAK GROVE HOMEOWNERS ASSOCIATION INC	Common Area@Zero Value .	-1	1	0
7980	965293	2021	ENCLAVE AT OAK GROVE HOMEOWNERS ASSOCIATION INC	Common Area@Zero Value .	-1	1	0
7981	965294	2021	ENCLAVE AT OAK GROVE HOMEOWNERS ASSOCIATION INC	Common Area@Zero Value .	-1	1	0
7982	965295	2021	ENCLAVE AT OAK GROVE HOMEOWNERS ASSOCIATION INC	Common Area@Zero Value .	-1	1	0
7983	965296	2021	ENCLAVE AT OAK GROVE HOMEOWNERS ASSOCIATION INC	Common Area@Zero Value .	-1	1	0
7984	965297	2021	ENCLAVE AT OAK GROVE HOMEOWNERS ASSOCIATION INC	Common Area@Zero Value .	0	0	0
7985	965336	2021	PULTE HOMES OF TEXAS LP	Common Area@Zero Value .	-1	1	0
7986	965401	2021	PULTE HOMES OF TEXAS LP	Common Area@Zero Value .	-1	1	0
7987	965414	2021	PULTE HOMES OF TEXAS LP	Common Area@Zero Value .	-1	1	0
7988	965431	2021	PULTE HOMES OF TEXAS LP	Common Area@Zero Value .	-1	1	0

	A	B	C	D	E	F	G
1	Prop ID	Supp Yr	File As Name	Supp Desc	gl_assessed	prev_assessed	curr_assessed
7989	965436	2021	PULTE HOMES OF TEXAS LP	Common Area@Zero Value .	-1	1	0
7990	965453	2021	PULTE HOMES OF TEXAS LP	Common Area@Zero Value .	-1	1	0
7991	965476	2021	PULTE HOMES OF TEXAS LP	Common Area@Zero Value .	-1	1	0
7992	965477	2021	PULTE HOMES OF TEXAS LP	Common Area@Zero Value .	-1	1	0
7993	965480	2021	PULTE HOMES OF TEXAS LP	Common Area@Zero Value .	-1	1	0
7994	965502	2021	PULTE HOMES OF TEXAS LP	Common Area@Zero Value .	-1	1	0
7995	965512	2021	PULTE HOMES OF TEXAS LP	Common Area@Zero Value .	-1	1	0
7996	965532	2021	BOOTS' RANCH LLC	Common Area@Zero Value .	-1	1	0
7997	965551	2021	ROCKWATER DEVELOPMENTS, LLC	Common Area@Zero Value .	-1	1	0
7998	965552	2021	ROCKWATER DEVELOPMENTS, LLC	Common Area@Zero Value .	-1	1	0
7999	965558	2021	ROCKWATER DEVELOPMENTS, LLC	Common Area@Zero Value .	-1	1	0
8000	965559	2021	ROCKWATER DEVELOPMENTS, LLC	Common Area@Zero Value .	-1	1	0
8001	965592	2021	CADG LAKEWOOD HILLS EAST LLC	Common Area@Zero Value .	-1	1	0

	A	B	C	D	E	F	G
1	Prop ID	Supp Yr	File As Name	Supp Desc	gl_assessed	prev_assessed	curr_assessed
8002	965662	2021	CADG LAKEWOOD HILLS EAST LLC	Common Area@Zero Value .	-1	1	0
8003	965663	2021	CADG LAKEWOOD HILLS EAST LLC	Common Area@Zero Value .	-1	1	0
8004	965713	2021	VYF LLC	Common Area@Zero Value .	-1	1	0
8005	965805	2021	CH PH 10A LLC	Common Area@Zero Value .	-1	1	0
8006	965813	2021	CH PH 10A LLC	Common Area@Zero Value .	-1	1	0
8007	965826	2021	CH PH 10A LLC	Common Area@Zero Value .	-1	1	0
8008	965869	2021	CH PH 10A LLC	Common Area@Zero Value .	-1	1	0
8009	965870	2021	CH PH 10A LLC	Common Area@Zero Value .	-1	1	0
8010	965871	2021	CH PH 10A LLC	Common Area@Zero Value .	-1	1	0
8011	965887	2021	CH PH 10A LLC	Common Area@Zero Value .	-1	1	0
8012	965888	2021	CH PH 10A LLC	Common Area@Zero Value .	-1	1	0
8013	965902	2021	CH PH 10A LLC	Common Area@Zero Value .	-1	1	0
8014	965912	2021	CH PH 10A LLC	Common Area@Zero Value .	-1	1	0

	A	B	C	D	E	F	G
1	Prop ID	Supp Yr	File As Name	Supp Desc	gl_assessed	prev_assessed	curr_assessed
8015	965913	2021	CH PH 10A LLC	Common Area@Zero Value .	-1	1	0
8016	965924	2021	CH PH 10A LLC	Common Area@Zero Value .	-1	1	0
8017	965938	2021	CH PH 10A LLC	Common Area@Zero Value .	-1	1	0
8018	965977	2021	CH PH 10A LLC	Common Area@Zero Value .	-1	1	0
8019	966022	2021	CH PH 10A LLC	Common Area@Zero Value .	-1	1	0
8020	966072	2021	CH PH 10A LLC	Common Area@Zero Value .	-1	1	0
8021	966103	2021	NASH CANYON FALLS, LLC	Common Area@Zero Value .	-1	1	0
8022	966104	2021	NASH CANYON FALLS, LLC	Common Area@Zero Value .	-1	1	0
8023	966105	2021	NASH CANYON FALLS, LLC	Common Area@Zero Value .	-1	1	0
8024	966106	2021	NASH CANYON FALLS, LLC	Common Area@Zero Value .	-1	1	0
8025	966107	2021	NASH CANYON FALLS, LLC	Common Area@Zero Value .	-1	1	0
8026	966169	2021	RPM XCONSTRUCTION LLC	Common Area@Zero Value .	-1	1	0
8027	966170	2021	RPM XCONSTRUCTION LLC	Common Area@Zero Value .	-1	1	0

	A	B	C	D	E	F	G
1	Prop ID	Supp Yr	File As Name	Supp Desc	gl_assessed	prev_assessed	curr_assessed
8028	966171	2021	RPM XCONSTRUCTION LLC	Common Area@Zero Value .	-1	1	0
8029	966172	2021	RPM XCONSTRUCTION LLC	Common Area@Zero Value .	-1	1	0
8030	966174	2021	RPM XCONSTRUCTION LLC	Common Area@Zero Value .	-1	1	0
8031	966185	2021	RPM XCONSTRUCTION LLC	Common Area@Zero Value .	-1	1	0
8032	966208	2021	RPM XCONSTRUCTION LLC	Common Area@Zero Value .	-1	1	0
8033	966229	2021	RPM XCONSTRUCTION LLC	Common Area@Zero Value .	-1	1	0
8034	966255	2021	RPM XCONSTRUCTION LLC	Common Area@Zero Value .	-1	1	0
8035	966278	2021	RPM XCONSTRUCTION LLC	Common Area@Zero Value .	-1	1	0
8036	966290	2021	RPM XCONSTRUCTION LLC	Common Area@Zero Value .	-1	1	0
8037	966322	2021	RPM XCONSTRUCTION LLC	Common Area@Zero Value .	-1	1	0
8038	966334	2021	RPM XCONSTRUCTION LLC	Common Area@Zero Value .	-1	1	0
8039	966340	2021	TETRA PAK MATERIALS LP	Common Area@Zero Value .	-1	1	0
8040	966341	2021	TETRA PAK MATERIALS LP	Common Area@Zero Value .	-1	1	0

	A	B	C	D	E	F	G
1	Prop ID	Supp Yr	File As Name	Supp Desc	gl_assessed	prev_assessed	curr_assessed
8041	966349	2021	HILLS OF KINGSWOOD 5B LLC	Common Area@Zero Value .	-1	1	0
8042	966356	2021	HILLS OF KINGSWOOD 5B LLC	Common Area@Zero Value .	-1	1	0
8043	966357	2021	UNITED STATES COLD STORAGE LP	Common Area@Zero Value .	-1	1	0
8044	966404	2021	PULTE HOMES OF TEXAS LP	Common Area@Zero Value .	-1	1	0
8045	966454	2021	PULTE HOMES OF TEXAS LP	Common Area@Zero Value .	-1	1	0
8046	966455	2021	PULTE HOMES OF TEXAS LP	Common Area@Zero Value .	-1	1	0
8047	966497	2021	PULTE HOMES OF TEXAS LP	Common Area@Zero Value .	-1	1	0
8048	966524	2021	PULTE HOMES OF TEXAS LP	Common Area@Zero Value .	-1	1	0
8049	966550	2021	PULTE HOMES OF TEXAS LP	Common Area@Zero Value .	-1	1	0
8050	966565	2021	PULTE HOMES OF TEXAS LP	Common Area@Zero Value .	-1	1	0
8051	966598	2021	LEVY, WILLIAM	LATE ADD DVHS AS OF 09/01/2021 (LEVY)	0	35336	35336
8052	966603	2021	PULTE HOMES OF TEXAS LP	Common Area@Zero Value .	-1	1	0
8053	966696	2021	PULTE HOMES OF TEXAS LP	Common Area@Zero Value .	-1	1	0

	A	B	C	D	E	F	G
1	Prop ID	Supp Yr	File As Name	Supp Desc	gl_assessed	prev_assessed	curr_assessed
8054	967019	2021	RPM XCONSTRUCTION, LLC	Common Area@Zero Value .	-1	1	0
8055	967034	2021	BLOOMFIELD HOMES LP	Common Area@Zero Value .	-1	1	0
8056	967063	2021	BLOOMFIELD HOMES LP	Common Area@Zero Value .	-1	1	0
8057	967072	2021	BLOOMFIELD HOMES LP	Common Area@Zero Value .	-1	1	0
8058	967110	2021	BLOOMFIELD HOMES LP	Common Area@Zero Value .	-1	1	0
8059	967318	2021	ROCKWATER DEVELOPMENTS, LLC	Common Area@Zero Value .	-1	1	0
8060	967400	2021	WEG BLUE BONNET LLC	Common Area@Zero Value .	-1	1	0
8061	967425	2021	WEG BLUE BONNET LLC	Common Area@Zero Value .	-1	1	0
8062	967439	2021	WEG BLUE BONNET LLC	Common Area@Zero Value .	-1	1	0
8063	967470	2021	HT STONEBROOK LAND I LP	Common Area@Zero Value .	-1	1	0
8064	967546	2021	PULTE HOMES OF TEXAS LP	Common Area@Zero Value .	-1	1	0
8065	967553	2021	PULTE HOMES OF TEXAS LP	Common Area@Zero Value .	-1	1	0
8066	967863	2021	PULTE HOMES OF TEXAS LP	Common Area@Zero Value .	-1	1	0

	A	B	C	D	E	F	G
1	Prop ID	Supp Yr	File As Name	Supp Desc	gl_assessed	prev_assessed	curr_assessed
8067	967894	2021	PULTE HOMES OF TEXAS LP	Common Area@Zero Value .	-1	1	0
8068	967961	2021	HARVEST PHASE 5 LLC	Common Area@Zero Value .	-1	1	0
8069	968052	2021	HARVEST PHASE 6 LLC	Common Area@Zero Value .	-1	1	0
8070	968061	2021	HARVEST PHASE 6 LLC	Common Area@Zero Value .	-1	1	0
8071	968073	2021	HARVEST PHASE 6 LLC	Common Area@Zero Value .	-1	1	0
8072	968082	2021	HARVEST PHASE 6 LLC	Common Area@Zero Value .	-1	1	0
8073	968188	2021	HARVEST PHASE 6 LLC	Common Area@Zero Value .	-1	1	0
8074	968189	2021	HARVEST PHASE 6 LLC	Common Area@Zero Value .	-1	1	0
8075	968260	2021	TOWNHOMES AT HARVEST PHASE 1 LLC	Common Area@Zero Value .	-1	1	0
8076	968271	2021	TOWNHOMES AT HARVEST PHASE 1 LLC	Common Area@Zero Value .	-1	1	0
8077	968282	2021	TOWNHOMES AT HARVEST PHASE 1 LLC	Common Area@Zero Value .	-1	1	0
8078	968283	2021	TOWNHOMES AT HARVEST PHASE 1 LLC	Common Area@Zero Value .	-1	1	0
8079	968290	2021	TOWNHOMES AT HARVEST PHASE 1 LLC	Common Area@Zero Value .	-1	1	0

	A	B	C	D	E	F	G
1	Prop ID	Supp Yr	File As Name	Supp Desc	gl_assessed	prev_assessed	curr_assessed
8080	968303	2021	TOWNHOMES AT HARVEST PHASE 1 LLC	Common Area@Zero Value .	-1	1	0
8081	968317	2021	TOWNHOMES AT HARVEST PHASE 1 LLC	Common Area@Zero Value .	-1	1	0
8082	968324	2021	TOWNHOMES AT HARVEST PHASE 1 LLC	Common Area@Zero Value .	-1	1	0
8083	968335	2021	TOWNHOMES AT HARVEST PHASE 1 LLC	Common Area@Zero Value .	-1	1	0
8084	968346	2021	TOWNHOMES AT HARVEST PHASE 1 LLC	Common Area@Zero Value .	-1	1	0
8085	968347	2021	TOWNHOMES AT HARVEST PHASE 1 LLC	Common Area@Zero Value .	-1	1	0
8086	968362	2021	TOWNHOMES AT HARVEST PHASE 1 LLC	Common Area@Zero Value .	-1	1	0
8087	968378	2021	TOWNHOMES AT HARVEST PHASE 1 LLC	Common Area@Zero Value .	-1	1	0
8088	968542	2021	HARVEST TOWNSIDE PHASE 2 LLC	Common Area@Zero Value .	-1	1	0
8089	968543	2021	HARVEST TOWNSIDE PHASE 2 LLC	Common Area@Zero Value .	-1	1	0
8090	968626	2021	HARVEST TOWNSIDE PHASE 2 LLC	Common Area@Zero Value .	-1	1	0
8091	968753	2021	HARVEST MEADOWS PHASE 5 LLC	Common Area@Zero Value .	-1	1	0
8092	968753	2021	HARVEST MEADOWS PHASE 5 LLC	Common Area@Zero Value .	0	0	0

	A	B	C	D	E	F	G
1	Prop ID	Supp Yr	File As Name	Supp Desc	gl_assessed	prev_assessed	curr_assessed
8093	968794	2021	HARVEST MEADOWS PHASE 5 LLC	Common Area@Zero Value .	-1	1	0
8094	968816	2021	HARVEST MEADOWS PHASE 5 LLC	Common Area@Zero Value .	-1	1	0
8095	969043	2021	HARVEST MEADOWS PHASE 5 LLC	Common Area@Zero Value .	-1	1	0
8096	969070	2021	HARVEST MEADOWS PHASE 5 LLC	Common Area@Zero Value .	-1	1	0
8097	969077	2021	HARVEST MEADOWS PHASE 5 LLC	Common Area@Zero Value .	-1	1	0
8098	969285	2021	DELAND, ABIGAIL A. & SARI R.	LATE ADD HS @ 100% AND OV65 @ 50% (DELAND)	0	47430	47430
8099	969573	2021	NUTT, SALLY JANE & BERNARDO SANTOS AQUINO	DELETE FROM ROLL PER RES	-45993	45993	0
8100	969728	2021	COOMER, LEWIS	DELETE FROM ROLL PER BPP	-1300	1300	0
8101	969814	2021	TRAILWOOD INVESTMENTS LP	Common Area@Zero Value .	-1	1	0
8102	969845	2021	TRAILWOOD INVESTMENTS LP	Common Area@Zero Value .	-1	1	0
8103	969943	2021	TRAILWOOD INVESTMENTS LP	Common Area@Zero Value .	-1	1	0
8104	969944	2021	TRAILWOOD INVESTMENTS LP	Common Area@Zero Value .	-1	1	0
8105	969945	2021	TRAILWOOD INVESTMENTS LP	Common Area@Zero Value .	-1	1	0

	A	B	C	D	E	F	G
1	Prop ID	Supp Yr	File As Name	Supp Desc	gl_assessed	prev_assessed	curr_assessed
8106	969946	2021	TRAILWOOD INVESTMENTS LP	Common Area@Zero Value .	-1	1	0
8107	969992	2021	HOWARD, WILLARD HOWE & MARGUERITE	LATE ADD HS & OV65 (HOWARD)	0	72535	72535
8108	970160	2021	DESIGN LLC	DELETE FROM ROLL PER BPP	-114376	114376	0
8109	970203	2021	VICTRON STORES, LP	DELETE FROM ROLL PER BPP	-64540	64540	0
8110	970299	2021	CARRIER ENTERPRISE LLC	REMOVE LATE PENALTY	0	4431	4431
8111	970402	2021	VP WINDSONG OPERATIONS LLC	Common Area@Zero Value .	-1	1	0
8112	970403	2021	VP WINDSONG OPERATIONS LLC	Common Area@Zero Value .	-1	1	0
8113	970404	2021	VP WINDSONG OPERATIONS LLC	Common Area@Zero Value .	-1	1	0
8114	970405	2021	VP WINDSONG OPERATIONS LLC	Common Area@Zero Value .	-1	1	0
8115	970406	2021	VP WINDSONG OPERATIONS LLC	Common Area@Zero Value .	-1	1	0
8116	970606	2021	VP WINDSONG OPERATIONS LLC	Common Area@Zero Value .	-1	1	0
8117	970607	2021	VP WINDSONG OPERATIONS LLC	Common Area@Zero Value .	-1	1	0
8118	970608	2021	VP WINDSONG OPERATIONS LLC	Common Area@Zero Value .	-1	1	0
8119	970663	2021	FORESTAR (USA) REAL ESTATE GROUP INC	Common Area@Zero Value .	-1	1	0

	A	B	C	D	E	F	G
1	Prop ID	Supp Yr	File As Name	Supp Desc	gl_assessed	prev_assessed	curr_assessed
8120	970677	2021	FORESTAR (USA) REAL ESTATE GROUP INC	Common Area@Zero Value .	-1	1	0
8121	970859	2021	CND-544 LLC	Common Area@Zero Value .	-1	1	0
8122	970860	2021	CND-544 LLC	Common Area@Zero Value .	-1	1	0
8123	970861	2021	CND-544 LLC	Common Area@Zero Value .	-1	1	0
8124	970862	2021	CND-544 LLC	Common Area@Zero Value .	-1	1	0
8125	970903	2021	FMB PROPERTY HOLDINGS LLC	Common Area@Zero Value .	-1	1	0
8126	970924	2021	CANYON FALLS MASTER COMMUNITY INC	Common Area@Zero Value .	-1	1	0
8127	970930	2021	CANYON FALLS MASTER COMMUNITY INC	Common Area@Zero Value .	-1	1	0
8128	970966	2021	CANYON FALLS MASTER COMMUNITY INC	Common Area@Zero Value .	-1	1	0
8129	970990	2021	BEATEN PATH DEVELOPMENT- ARGYLE CROSSING LLC	Common Area@Zero Value .	-1	1	0
8130	970999	2021	BEATEN PATH DEVELOPMENT- ARGYLE CROSSING LLC	Common Area@Zero Value .	-1	1	0
8131	971000	2021	BEATEN PATH DEVELOPMENT- ARGYLE CROSSING LLC	Common Area@Zero Value .	-1	1	0
8132	971001	2021	BEATEN PATH DEVELOPMENT- ARGYLE CROSSING LLC	Common Area@Zero Value .	-1	1	0

	A	B	C	D	E	F	G
1	Prop ID	Supp Yr	File As Name	Supp Desc	gl_assessed	prev_assessed	curr_assessed
8133	971034	2021	BEATEN PATH DEVELOPMENT- ARGYLE CROSSING LLC	Common Area@Zero Value .	-1	1	0
8134	971049	2021	JOHNSON, KEVIN	CORRECT VALUE	-350000	351000	1000
8135	971059	2021	BEATEN PATH DEVELOPMENT- ARGYLE CROSSING LLC	Common Area@Zero Value .	-1	1	0
8136	971060	2021	BEATEN PATH DEVELOPMENT- ARGYLE CROSSING LLC	Common Area@Zero Value .	-1	1	0
8137	971061	2021	BEATEN PATH DEVELOPMENT- ARGYLE CROSSING LLC	Common Area@Zero Value .	-1	1	0
8138	971074	2021	FORESTAR (USA) REAL ESTATE GROUP INC	Common Area@Zero Value .	-1	1	0
8139	971087	2021	FORESTAR (USA) REAL ESTATE GROUP INC	Common Area@Zero Value .	-1	1	0
8140	971122	2021	FORESTAR (USA) REAL ESTATE GROUP INC	Common Area@Zero Value .	-1	1	0
8141	971129	2021	FORESTAR (USA) REAL ESTATE GROUP INC	Common Area@Zero Value .	-1	1	0
8142	971130	2021	FORESTAR (USA) REAL ESTATE GROUP INC	Common Area@Zero Value .	-1	1	0
8143	971138	2021	FORESTAR (USA) REAL ESTATE GROUP INC	Common Area@Zero Value .	-1	1	0
8144	971154	2021	FORESTAR (USA) REAL ESTATE GROUP INC	Common Area@Zero Value .	-1	1	0
8145	971361	2021	FORESTAR (USA) REAL ESTATE GROUP INC	Common Area@Zero Value .	-1	1	0
8146	971374	2021	FORESTAR (USA) REAL ESTATE GROUP INC	Common Area@Zero Value .	-1	1	0

	A	B	C	D	E	F	G
1	Prop ID	Supp Yr	File As Name	Supp Desc	gl_assessed	prev_assessed	curr_assessed
8147	971440	2021	FORESTAR (USA) REAL ESTATE GROUP INC	Common Area@Zero Value .	-1	1	0
8148	971465	2021	FORESTAR (USA) REAL ESTATE GROUP INC	Common Area@Zero Value .	-1	1	0
8149	971478	2021	FORESTAR (USA) REAL ESTATE GROUP INC	Common Area@Zero Value .	-1	1	0
8150	971480	2021	FORESTAR (USA) REAL ESTATE GROUP INC	Common Area@Zero Value .	-1	1	0
8151	971493	2021	FORESTAR (USA) REAL ESTATE GROUP INC	Common Area@Zero Value .	-1	1	0
8152	971494	2021	FORESTAR (USA) REAL ESTATE GROUP INC	Common Area@Zero Value .	-1	1	0
8153	971526	2021	FORESTAR (USA) REAL ESTATE GROUP INC	Common Area@Zero Value .	-1	1	0
8154	971527	2021	FORESTAR (USA) REAL ESTATE GROUP INC	Common Area@Zero Value .	-1	1	0
8155	971544	2021	FORESTAR (USA) REAL ESTATE GROUP INC	Common Area@Zero Value .	-1	1	0
8156	971547	2021	FORESTAR (USA) REAL ESTATE GROUP INC	Common Area@Zero Value .	-1	1	0
8157	971550	2021	FORESTAR (USA) REAL ESTATE GROUP INC	Common Area@Zero Value .	-1	1	0
8158	971564	2021	FORESTAR (USA) REAL ESTATE GROUP INC	Common Area@Zero Value .	-1	1	0
8159	971575	2021	FORESTAR (USA) REAL ESTATE GROUP INC	Common Area@Zero Value .	-1	1	0

	A	B	C	D	E	F	G
1	Prop ID	Supp Yr	File As Name	Supp Desc	gl_assessed	prev_assessed	curr_assessed
8160	971700	2021	WB DENTON LAND LP	Common Area@Zero Value .	-1	1	0
8161	971701	2021	WB DENTON LAND LP	Common Area@Zero Value .	-1	1	0
8162	971702	2021	WB DENTON LAND LP	Common Area@Zero Value .	-1	1	0
8163	971703	2021	WB DENTON LAND LP	Common Area@Zero Value .	-1	1	0
8164	971704	2021	WB DENTON LAND LP	Common Area@Zero Value .	-1	1	0
8165	971726	2021	WB DENTON LAND LP	Common Area@Zero Value .	-1	1	0
8166	971743	2021	WB DENTON LAND LP	Common Area@Zero Value .	-1	1	0
8167	971761	2021	WB DENTON LAND LP	Common Area@Zero Value .	-1	1	0
8168	971784	2021	WB DENTON LAND LP	Common Area@Zero Value .	-1	1	0
8169	971785	2021	WB DENTON LAND LP	Common Area@Zero Value .	-1	1	0
8170	971786	2021	WB DENTON LAND LP	Common Area@Zero Value .	-1	1	0
8171	971810	2021	D R HORTON TEXAS LTD	Common Area@Zero Value .	-1	1	0
8172	971811	2021	D R HORTON TEXAS LTD	Common Area@Zero Value .	-1	1	0
8173	971870	2021	D R HORTON TEXAS LTD	CORRECT AC & VALUE	13467	1497	14964

	A	B	C	D	E	F	G
1	Prop ID	Supp Yr	File As Name	Supp Desc	gl_assessed	prev_assessed	curr_assessed
8174	972005	2021	D R HORTON TEXAS LTD	Common Area@Zero Value .	-1	1	0
8175	972095	2021	D R HORTON TEXAS LTD	Common Area@Zero Value .	-1	1	0
8176	972103	2021	D R HORTON TEXAS LTD	Common Area@Zero Value .	-1	1	0
8177	972178	2021	D R HORTON TEXAS LTD	Common Area@Zero Value .	-1	1	0
8178	972189	2021	D R HORTON TEXAS LTD	Common Area@Zero Value .	-1	1	0
8179	972195	2021	D R HORTON TEXAS LTD	Common Area@Zero Value .	-1	1	0
8180	972196	2021	D R HORTON TEXAS LTD	Common Area@Zero Value .	-1	1	0
8181	972233	2021	TP WESTBURY IV LLC	Common Area@Zero Value .	-1	1	0
8182	972234	2021	TP WESTBURY IV LLC	Common Area@Zero Value .	-1	1	0
8183	972235	2021	TP WESTBURY IV LLC	Common Area@Zero Value .	-1	1	0
8184	972263	2021	TP WESTBURY IV LLC	Common Area@Zero Value .	-1	1	0
8185	972278	2021	LAKES AT LEGACY LLC	Common Area@Zero Value .	-1	1	0
8186	972292	2021	LAKES AT LEGACY LLC	Common Area@Zero Value .	-1	1	0

	A	B	C	D	E	F	G
1	Prop ID	Supp Yr	File As Name	Supp Desc	gl_assessed	prev_assessed	curr_assessed
8187	972300	2021	LAKES AT LEGACY LLC	Common Area@Zero Value .	-1	1	0
8188	972321	2021	LAKES AT LEGACY LLC	Common Area@Zero Value .	-1	1	0
8189	972413	2021	777 LAKES LP	Common Area@Zero Value .	-1	1	0
8190	972444	2021	777 LAKES LP	Common Area@Zero Value .	-1	1	0
8191	972445	2021	777 LAKES LP	Common Area@Zero Value .	-1	1	0
8192	972506	2021	CADG AUBREY 107, LLC	Common Area@Zero Value .	-1	1	0
8193	972646	2021	FORESTAR (USA) REAL ESTATE GROUP INC.	Common Area@Zero Value .	-1	1	0
8194	972691	2021	FORESTAR (USA) REAL ESTATE GROUP INC.	Common Area@Zero Value .	-1	1	0
8195	972692	2021	FORESTAR (USA) REAL ESTATE GROUP INC.	Common Area@Zero Value .	-1	1	0
8196	972716	2021	FORESTAR (USA) REAL ESTATE GROUP INC.	Common Area@Zero Value .	-1	1	0
8197	972717	2021	FORESTAR (USA) REAL ESTATE GROUP INC.	Common Area@Zero Value .	-1	1	0
8198	972718	2021	FORESTAR (USA) REAL ESTATE GROUP INC.	Common Area@Zero Value .	-1	1	0
8199	972819	2021	MM SUTTON FIELDS 4A-4B LLC	Common Area@Zero Value .	-1	1	0

	A	B	C	D	E	F	G
1	Prop ID	Supp Yr	File As Name	Supp Desc	gl_assessed	prev_assessed	curr_assessed
8200	972820	2021	MM SUTTON FIELDS 4A-4B LLC	Common Area@Zero Value	-1	1	0
8201	972821	2021	MM SUTTON FIELDS 4A-4B LLC	Common Area@Zero Value	-1	1	0
8202	972827	2021	MM SUTTON FIELDS 4A-4B LLC	Common Area@Zero Value	-1	1	0
8203	972857	2021	MM SUTTON FIELDS 4A-4B LLC	Common Area@Zero Value	-1	1	0
8204	972892	2021	MM SUTTON FIELDS 4A-4B LLC	Common Area@Zero Value	-1	1	0
8205	972936	2021	MM SUTTON FIELDS 4A-4B LLC	Common Area@Zero Value	-1	1	0
8206	972937	2021	MM SUTTON FIELDS 4A-4B LLC	Common Area@Zero Value	-1	1	0
8207	972956	2021	LGI HOMES-TEXAS LLC	Common Area@Zero Value	-1	1	0
8208	972957	2021	LGI HOMES-TEXAS LLC	Common Area@Zero Value	-1	1	0
8209	972958	2021	LGI HOMES-TEXAS LLC	Common Area@Zero Value	-1	1	0
8210	972984	2021	LGI HOMES-TEXAS LLC	Common Area@Zero Value	0	0	0
8211	973030	2021	LGI HOMES-TEXAS LLC	Common Area@Zero Value	-1	1	0
8212	973039	2021	LGI HOMES-TEXAS LLC	Common Area@Zero Value	-1	1	0

	A	B	C	D	E	F	G
1	Prop ID	Supp Yr	File As Name	Supp Desc	gl_assessed	prev_assessed	curr_assessed
8213	973046	2021	LGI HOMES-TEXAS LLC	Common Area@Zero Value .	-1	1	0
8214	973047	2021	LGI HOMES-TEXAS LLC	Common Area@Zero Value .	-1	1	0
8215	973063	2021	LGI HOMES-TEXAS LLC	Common Area@Zero Value .	-1	1	0
8216	973064	2021	LGI HOMES-TEXAS LLC	Common Area@Zero Value .	-1	1	0
8217	973071	2021	LGI HOMES-TEXAS LLC	Common Area@Zero Value .	-1	1	0
8218	973072	2021	LGI HOMES-TEXAS LLC	Common Area@Zero Value .	-1	1	0
8219	973088	2021	LGI HOMES-TEXAS LLC	Common Area@Zero Value .	-1	1	0
8220	973096	2021	LGI HOMES-TEXAS LLC	Common Area@Zero Value .	-1	1	0
8221	973138	2021	LGI HOMES-TEXAS LLC	Common Area@Zero Value .	-1	1	0
8222	973172	2021	LGI HOMES-TEXAS LLC	Common Area@Zero Value .	-1	1	0
8223	973197	2021	LGI HOMES-TEXAS LLC	Common Area@Zero Value .	-1	1	0
8224	973198	2021	LGI HOMES-TEXAS LLC	Common Area@Zero Value .	-1	1	0
8225	973219	2021	LGI HOMES-TEXAS LLC	Common Area@Zero Value .	-1	1	0

	A	B	C	D	E	F	G
1	Prop ID	Supp Yr	File As Name	Supp Desc	gl_assessed	prev_assessed	curr_assessed
8226	973268	2021	SANDBROCK RANCH HOMEOWNERS ASSOCIATION, INC	Common Area@Zero Value .	-1	1	0
8227	973293	2021	SANDBROCK RANCH HOMEOWNERS ASSOCIATION, INC	Common Area@Zero Value .	-1	1	0
8228	973323	2021	SANDBROCK RANCH HOMEOWNERS ASSOCIATION, INC	Common Area@Zero Value .	-1	1	0
8229	973324	2021	SANDBROCK RANCH HOMEOWNERS ASSOCIATION, INC	Common Area@Zero Value .	-1	1	0
8230	973353	2021	SANDBROCK RANCH HOMEOWNERS ASSOCIATION, INC	Common Area@Zero Value .	-1	1	0
8231	973382	2021	SANDBROCK RANCH HOMEOWNERS ASSOCIATION, INC	Common Area@Zero Value .	-1	1	0
8232	973399	2021	SANDBROCK RANCH HOMEOWNERS ASSOCIATION, INC	Common Area@Zero Value .	-1	1	0
8233	973400	2021	SANDBROCK RANCH HOMEOWNERS ASSOCIATION, INC	Common Area@Zero Value .	-1	1	0
8234	973420	2021	SANDBROCK RANCH HOMEOWNERS ASSOCIATION, INC	Common Area@Zero Value .	-1	1	0

	A	B	C	D	E	F	G
1	Prop ID	Supp Yr	File As Name	Supp Desc	gl_assessed	prev_assessed	curr_assessed
8235	973438	2021	DENTON COUNTY MUNICIPAL UTILITY DIST #6 & HORIZON/DEER CREEK DEV CORP	Common Area@Zero Value .	-1	1	0
8236	973467	2021	SANDBROCK RANCH HOMEOWNERS ASSOCIATION, INC	Common Area@Zero Value .	-1	1	0
8237	973468	2021	SANDBROCK RANCH HOMEOWNERS ASSOCIATION, INC	Common Area@Zero Value .	-1	1	0
8238	973490	2021	SANDBROCK RANCH HOMEOWNERS ASSOCIATION, INC	Common Area@Zero Value .	-1	1	0
8239	973491	2021	SANDBROCK RANCH HOMEOWNERS ASSOCIATION, INC	Common Area@Zero Value .	-1	1	0
8240	973527	2021	TOLL SOUTHWEST LLC	Common Area@Zero Value .	-1	1	0
8241	973536	2021	TOLL SOUTHWEST LLC	Common Area@Zero Value .	-1	1	0
8242	973544	2021	TOLL SOUTHWEST LLC	Common Area@Zero Value .	-1	1	0
8243	973548	2021	TOLL SOUTHWEST LLC	Common Area@Zero Value .	-1	1	0
8244	973558	2021	TOLL SOUTHWEST LLC	Common Area@Zero Value .	-1	1	0

	A	B	C	D	E	F	G
1	Prop ID	Supp Yr	File As Name	Supp Desc	gl_assessed	prev_assessed	curr_assessed
8245	973587	2021	TOLL SOUTHWEST LLC	Common Area@Zero Value .	-1	1	0
8246	973618	2021	FR - CARMEL VILLAS LLC	Common Area@Zero Value .	-1	1	0
8247	973619	2021	FR - CARMEL VILLAS LLC	Common Area@Zero Value .	-1	1	0
8248	973620	2021	FR - CARMEL VILLAS LLC	Common Area@Zero Value .	-1	1	0
8249	973621	2021	FR - CARMEL VILLAS LLC	Common Area@Zero Value .	-1	1	0
8250	973622	2021	FR - CARMEL VILLAS LLC	Common Area@Zero Value .	-1	1	0
8251	973633	2021	FR - CARMEL VILLAS LLC	Common Area@Zero Value .	-1	1	0
8252	973634	2021	FR - CARMEL VILLAS LLC	Common Area@Zero Value .	-1	1	0
8253	973651	2021	FR - CARMEL VILLAS LLC	Common Area@Zero Value .	-1	1	0
8254	973652	2021	FR - CARMEL VILLAS LLC	Common Area@Zero Value .	-1	1	0
8255	973653	2021	FR - CARMEL VILLAS LLC	Common Area@Zero Value .	-1	1	0
8256	973654	2021	FR - CARMEL VILLAS LLC	Common Area@Zero Value .	-1	1	0
8257	973673	2021	FR - CARMEL VILLAS LLC	Common Area@Zero Value .	-1	1	0

	A	B	C	D	E	F	G
1	Prop ID	Supp Yr	File As Name	Supp Desc	gl_assessed	prev_assessed	curr_assessed
8258	973674	2021	FR - CARMEL VILLAS LLC	Common Area@Zero Value .	-1	1	0
8259	973675	2021	FR - CARMEL VILLAS LLC	Common Area@Zero Value .	-1	1	0
8260	973676	2021	FR - CARMEL VILLAS LLC	Common Area@Zero Value .	-1	1	0
8261	973677	2021	FR - CARMEL VILLAS LLC	Common Area@Zero Value .	-1	1	0
8262	973688	2021	FR - CARMEL VILLAS LLC	Common Area@Zero Value .	-1	1	0
8263	973698	2021	FR - CARMEL VILLAS LLC	Common Area@Zero Value .	-1	1	0
8264	973712	2021	FR - CARMEL VILLAS LLC	Common Area@Zero Value .	-1	1	0
8265	973713	2021	FR - CARMEL VILLAS LLC	Common Area@Zero Value .	-1	1	0
8266	973714	2021	FR - CARMEL VILLAS LLC	Common Area@Zero Value .	-1	1	0
8267	973728	2021	FR - CARMEL VILLAS LLC	Common Area@Zero Value .	-1	1	0
8268	973729	2021	FR - CARMEL VILLAS LLC	Common Area@Zero Value .	-1	1	0
8269	973730	2021	FR - CARMEL VILLAS LLC	Common Area@Zero Value .	-1	1	0
8270	973738	2021	FR - CARMEL VILLAS LLC	Common Area@Zero Value .	-1	1	0

	A	B	C	D	E	F	G
1	Prop ID	Supp Yr	File As Name	Supp Desc	gl_assessed	prev_assessed	curr_assessed
8271	973763	2021	FR - CARMEL VILLAS LLC	Common Area@Zero Value .	-1	1	0
8272	973764	2021	FR - CARMEL VILLAS LLC	Common Area@Zero Value .	-1	1	0
8273	973765	2021	FR - CARMEL VILLAS LLC	Common Area@Zero Value .	-1	1	0
8274	973788	2021	FR - CARMEL VILLAS LLC	Common Area@Zero Value .	-1	1	0
8275	973833	2021	FR - CARMEL VILLAS LLC	Common Area@Zero Value .	-1	1	0
8276	974660	2021	PECAN SQUARE PHASE 2B LLC	Common Area@Zero Value .	-1	1	0
8277	974661	2021	PECAN SQUARE PHASE 2B LLC	Common Area@Zero Value .	-1	1	0
8278	974662	2021	PECAN SQUARE PHASE 2B LLC	Common Area@Zero Value .	-1	1	0
8279	974663	2021	PECAN SQUARE PHASE 2B LLC	Common Area@Zero Value .	-1	1	0
8280	974664	2021	PECAN SQUARE PHASE 2B LLC	Common Area@Zero Value .	-1	1	0
8281	974665	2021	PECAN SQUARE PHASE 2B LLC	Common Area@Zero Value .	-1	1	0
8282	974666	2021	PECAN SQUARE PHASE 2B LLC	Common Area@Zero Value .	-1	1	0
8283	975015	2021	PECAN SQUARE PHASE 2B LLC	Common Area@Zero Value .	-1	1	0

	A	B	C	D	E	F	G
1	Prop ID	Supp Yr	File As Name	Supp Desc	gl_assessed	prev_assessed	curr_assessed
8284	975016	2021	PECAN SQUARE PHASE 2B LLC	Common Area@Zero Value .	-1	1	0
8285	975017	2021	PECAN SQUARE PHASE 2B LLC	Common Area@Zero Value .	-1	1	0
8286	975018	2021	PECAN SQUARE PHASE 2B LLC	Common Area@Zero Value .	-1	1	0
8287	975183	2021	BNSF RAILWAY COMPANY LLC	Common Area@Zero Value .	-1	1	0
8288	975184	2021	BNSF RAILWAY COMPANY LLC	Common Area@Zero Value .	-1	1	0
8289	975191	2021	DENTON COUNTY MUNICIPAL UTILITY DISTRICT NO. 6	Common Area@Zero Value .	-1	1	0
8290	975202	2021	ENCORE ENTERPRISES INC	REMOVE LATE PENALTY	0	333566	333566
8291	975203	2021	ENCORE ENTERPRISES INC	REMOVE LATE PENALTY	0	413996	413996
8292	975219	2021	AUTOZONE PARTS, INC	REMOVE LATE PENALTY	0	116785	116785
8293	975238	2021	TOLL SOUTHWEST LLC	Common Area@Zero Value .	-1	1	0
8294	975279	2021	BRET WOOTEN, LLC	DELETE FROM ROLL PER BPP	-29019	29019	0
8295	975295	2021	DENTON, CITY OF	Common Area@Zero Value .	-1	1	0
8296	975296	2021	DENTON, CITY OF	Common Area@Zero Value .	-1	1	0
8297	975297	2021	DENTON, CITY OF	Common Area@Zero Value .	-1	1	0
8298	975300	2021	FLOWER MOUND, TOWN OF	Common Area@Zero Value .	-1	1	0

	A	B	C	D	E	F	G
1	Prop ID	Supp Yr	File As Name	Supp Desc	gl_assessed	prev_assessed	curr_assessed
8299	975352	2021	BENDT DISTILLING CO.	REMOVE LATE PENALTY	0	244604	244604
8300	975385	2021	DNT ENTERPRISE #1 LTD	Common Area@Zero Value	-1	1	0
8301	975474	2021	INFINERA CORPORATION	DELETE FROM ROLL PER BPP	-62123000	62123000	0
8302	975764	2021	HUCKABY, MARTHA JUNE	LATE ADD HS EXEMPTION (HEFFERNAN)	-1890	183890	182000
8303	975873	2021	BLYTHE CONSTRUCTION INC	REMOVE LATE PENALTY	0	42655	42655
8304	976309	2021	FORD MOTOR CREDIT COMPANY	CORRECT VALUE	0	81124	81124
8305	976309	2021	FORD MOTOR CREDIT COMPANY	CORRECT VALUE	17275	0	17275
8306	976309	2021	FORD MOTOR CREDIT COMPANY	CORRECT VALUE	18690	0	18690
8307	976309	2021	FORD MOTOR CREDIT COMPANY	CORRECT VALUE	34790	0	34790
8308	976309	2021	FORD MOTOR CREDIT COMPANY	CORRECT VALUE	38317	0	38317
8309	976309	2021	FORD MOTOR CREDIT COMPANY	CORRECT VALUE	38861	0	38861
8310	976309	2021	FORD MOTOR CREDIT COMPANY	CORRECT VALUE	56367	0	56367
8311	976309	2021	FORD MOTOR CREDIT COMPANY	CORRECT VALUE	68315	0	68315
8312	976309	2021	FORD MOTOR CREDIT COMPANY	CORRECT VALUE	130658	0	130658

	A	B	C	D	E	F	G
1	Prop ID	Supp Yr	File As Name	Supp Desc	gl_assessed	prev_assessed	curr_assessed
8313	976309	2021	FORD MOTOR CREDIT COMPANY	CORRECT VALUE	132106	0	132106
8314	976309	2021	FORD MOTOR CREDIT COMPANY	CORRECT VALUE	200822	0	200822
8315	976309	2021	FORD MOTOR CREDIT COMPANY	CORRECT VALUE	293153	0	293153
8316	976309	2021	FORD MOTOR CREDIT COMPANY	CORRECT VALUE	573192	81124	654316
8317	976311	2021	FORD MOTOR CREDIT COMPANY	CORRECT VALUE	-128906	373156	244250
8318	976311	2021	FORD MOTOR CREDIT COMPANY	CORRECT VALUE	-56224	91854	35630
8319	976311	2021	FORD MOTOR CREDIT COMPANY	CORRECT VALUE	-39796	39796	0
8320	976311	2021	FORD MOTOR CREDIT COMPANY	CORRECT VALUE	-32886	241506	208620
8321	976314	2021	FORD MOTOR CREDIT COMPANY	CORRECT DBA & VALUE	-293153	293153	0
8322	976314	2021	FORD MOTOR CREDIT COMPANY	CORRECT DBA & VALUE	-293153	6429142	6135989
8323	976314	2021	FORD MOTOR CREDIT COMPANY	CORRECT DBA & VALUE	-236786	6372775	6135989
8324	976314	2021	FORD MOTOR CREDIT COMPANY	CORRECT DBA & VALUE	-56367	56367	0
8325	976316	2021	FORD MOTOR CREDIT COMPANY	CORRECT DBA & VALUE	-17275	17275	0

	A	B	C	D	E	F	G
1	Prop ID	Supp Yr	File As Name	Supp Desc	gl_assessed	prev_assessed	curr_assessed
8326	976316	2021	FORD MOTOR CREDIT COMPANY	CORRECT DBA & VALUE	-17275	585716	568441
8327	976317	2021	FORD MOTOR CREDIT COMPANY	CORRECT DBA & VALUE	-130658	284534	153876
8328	976317	2021	FORD MOTOR CREDIT COMPANY	CORRECT DBA & VALUE	-130658	2811481	2680823
8329	976317	2021	FORD MOTOR CREDIT COMPANY	CORRECT DBA & VALUE	-38861	38861	0
8330	976317	2021	FORD MOTOR CREDIT COMPANY	CORRECT DBA & VALUE	-38317	131332	93015
8331	976317	2021	FORD MOTOR CREDIT COMPANY	CORRECT DBA & VALUE	-34790	34790	0
8332	976317	2021	FORD MOTOR CREDIT COMPANY	CORRECT DBA & VALUE	-18690	18690	0
8333	976317	2021	FORD MOTOR CREDIT COMPANY	CORRECT DBA & VALUE	0	2587808	2587808
8334	976318	2021	FORD MOTOR CREDIT COMPANY	CORRECT VALUE	-76925	1344886	1267961
8335	976318	2021	FORD MOTOR CREDIT COMPANY	CORRECT VALUE	-41952	1309913	1267961
8336	976318	2021	FORD MOTOR CREDIT COMPANY	CORRECT VALUE	-34973	34973	0
8337	976319	2021	FORD MOTOR CREDIT COMPANY	UNDER PROTEST NOW CERTIFIED	0	1037468	1037468
8338	976321	2021	FORD MOTOR CREDIT COMPANY	UNDER PROTEST NOW CERTIFIED	0	846141	846141

	A	B	C	D	E	F	G
1	Prop ID	Supp Yr	File As Name	Supp Desc	gl_assessed	prev_assessed	curr_assessed
8339	976325	2021	FORD MOTOR CREDIT COMPANY	CORRECT VALUE	-22199	72752	50553
8340	976402	2021	FOREHAND, MICHELLE L	LATE ADD HS EXEMPTION (FOREHAND)	0	126678	126678
8341	977166	2021	SVB FINANCIAL GROUP	WARDLAW IMPORT	-7880	7880	0
8342	978189	2021	ALLY FINANCIAL	CORRECT VALUE	-29850	29850	0
8343	978189	2021	ALLY FINANCIAL	CORRECT VALUE	-29850	168638	138788
8344	978189	2021	ALLY FINANCIAL	CORRECT VALUE	0	29942	29942
8345	978189	2021	ALLY FINANCIAL	CORRECT VALUE	0	32262	32262
8346	978189	2021	ALLY FINANCIAL	CORRECT VALUE	0	76584	76584
8347	978777	2020	TEXAS DEPARTMENT OF TRANSPORTATION	ADD TO ROLL PER ROW SPLIT FROM 38166	100	0	100
8348	978778	2020	TEXAS DEPARTMENT OF TRANSPORTATION	ADD TO ROLL PER ROW SPLIT FROM 38166	100	0	100
8349	978778	2021	TEXAS DEPARTMENT OF TRANSPORTATION	ADD TO ROLL PER ROW SPLIT FROM 38166	-21223	21323	100
8350	980729	2021	UNION PARK PHASE 5 LP	ADD TO ROLL PER ROW SPLIT FROM 38597	377130	0	377130
8351	981224	2021	GILLANI, ATIFA	FREEZE_REFREEZE	0	154221	154221
8352	983447	2021	ALLBRITTON, JAMES T & JESSICA B	ADD TO ROLL PER SPLIT FROM 566130	1550	0	1550
8353	983464	2021	DENTON, CITY OF	ADD TO ROLL PER ROW SPLIT FROM 34455	100	0	100
8354	984132	2021	TEXAS DEPARTMENT OF TRANSPORTATION	ADD TO ROLL PER ROW SPLIT FROM 135318	100	0	100
8355	984768	2021	TEXAS DEPARTMENT OF TRANSPORTATION	ADD TO ROLL PER ROW SPLIT FROM 754965	100	0	100

	A	B	C	D	E	F	G
1	Prop ID	Supp Yr	File As Name	Supp Desc	gl_assessed	prev_assessed	curr_assessed
8356	984769	2021	TEXAS DEPARTMENT OF TRANSPORTATION	ADD TO ROLL PER ROW SPLIT FROM 754965	100	0	100
8357	984772	2021	TEXAS DEPARTMENT OF TRANSPORTATION	ADD TO ROLL PER ROW SPLIT FROM 315333	100	0	100
8358	984939	2020	COLEMAN, DORIS F	FREEZE_REFREEZE	0	122554	122554
8359	984939	2021	COLEMAN, DORIS F	FREEZE_REFREEZE	0	122554	122554
8360	984971	2021	WYATT, BRADLEY DELOSS & DANA	ADD UDI ACCOUNT TO ROLL	167501	0	167501
8361	985127	2021	KENNEDY, RONALD LEE & PATRICIA STRUCK	ADD UDI ACCOUNT TO ROLL & LATE ADD HS & OV65 (KENNEDY)	131019	0	131019
8362	985203	2021	BROWN, LESLIE FAY	FREEZE_REFREEZE	0	203000	203000
8363	985207	2021	BANKS, JAMES ARNOLD & CYNTHIA CHILDRESS	FREEZE_REFREEZE	0	225746	225746
8364	985209	2021	GERD, ROBERT LEE JR & TANYA E	FREEZE_REFREEZE	0	116279	116279
8365	985290	2021	CHIN, YEK CHHEAV & MOV V	FREEZE_REFREEZE	0	139508	139508
8366	985309	2021	SHARMA, MALVEEKA	ADD UDI ACCOUNT TO ROLL	154998	0	154998
8367	985426	2021	DIAMOND, NATHAN ALLEN	FREEZE_REFREEZE	0	84310	84310
8368	985427	2021	DIAMOND, MARY ELIZABETH	FREEZE_REFREEZE	0	84310	84310
8369	985710	2021	JOHNSON, RONALD JAMES & LELIA	ADD UDI ACCOUNT TO ROLL & LATE ADD HS & OV65 (JOHNSON)	197115	0	197115
8370	986487	2021	FARIBANKS, BRIAN E	ADD TO ROLL UDI STATUS	152329	0	152329

	A	B	C	D	E	F	G
1	Prop ID	Supp Yr	File As Name	Supp Desc	gl_assessed	prev_assessed	curr_assessed
8371	986508	2020	PELLY, BRIAN R & DINAH TRS PELLY FAMILY REVOCABLE TRUST	ADD UDI ACCOUNT TO ROLL			
8372	986508	2021	PELLY, BRIAN R & DINAH TRS PELLY FAMILY REVOCABLE TRUST	ADD UDI ACCOUNT TO ROLL	198750	0	198750
8373	986509	2020	ESTEVAN, ANNABEL MARGUERITE PAMELA SEPARATE TRUST	ADD UDI ACCOUNT TO ROLL	198750	0	198750
8374	986509	2021	ESTEVAN, ANNABEL MARGUERITE PAMELA SEPARATE TRUST	ADD UDI ACCOUNT TO ROLL	198750	0	198750
8375	986510	2020	PELLY, IVAN RAYMOND SEPARATE PROPERTY TRUST	ADD UDI ACCOUNT TO ROLL	198750	0	198750
8376	986510	2021	PELLY, IVAN RAYMOND SEPARATE PROPERTY TRUST	ADD UDI ACCOUNT TO ROLL	198750	0	198750
8377	986526	2021	BOULOS, NEAMA	ADD UDI ACCOUNT TO ROLL	225976	0	225976
8378	986536	2021	LINAN, LAURA	FREEZE_REFREEZE	0	89103	89103
8379	986684	2021	DENTON ISD	ADD TO ROLL PER ROW SPLIT FROM 958931	0	0	0
8380	986726	2021	TARVER, HELEN HARRISON	FREEZE_REFREEZE	0	140484	140484
8381	986727	2021	DUNAGEN CAMPBELL, LINDA	FREEZE_REFREEZE	0	144741	144741
8382	986730	2021	HENDRICKS, SANDRA JEAN	FREEZE_REFREEZE	0	131190	131190
8383	986736	2021	RAIMUNDI, JOSE & DORCA	FREEZE_REFREEZE	0	226711	226711
8384	986741	2021	MORIN, DIANNE LUCILLE	FREEZE_REFREEZE	0	375000	375000
8385	986840	2021	PHAN, THAI	FREEZE_REFREEZE	0	154048	154048


	A	B	C	D	E	F	G
1	Prop ID	Supp Yr	File As Name	Supp Desc	gl_assessed	prev_assessed	curr_assessed
8386	986847	2021	CRALLE, CHRISTOPHER JAMES & CHANDRA NICOLE	FREEZE_REFREEZE	0	215500	215500
8387	986887	2019	COX, TERRY & GINGER	ADD UDI ACCOUNT TO ROLL	125779	0	125779
8388	986887	2020	COX, TERRY & GINGER	FREEZE_REFREEZE	0	124243	124243
8389	986887	2021	COX, TERRY & GINGER	FREEZE_REFREEZE	0	132252	132252
8390	987244	2021	RIEDEL, DANIEL LEON & LYNN ANN	FREEZE_REFREEZE	0	309736	309736
8391	988092	2021	PIRRELIO, CASSANDRA JILL	FREEZE_REFREEZE	0	237154	237154
8392	988246	2020	HILL, LAKETA	ADD TO ROLL UDI STATUS	151072	0	151072
8393	988246	2021	HILL, LAKETA	FREEZE_REFREEZE	0	164677	164677
8394	988727	2021	R HARLOW ENERGY CORP	Wardlaw Supplement	810	0	810
8395	988728	2021	REDROCK PETROLEUM CO	Wardlaw Supplement	810	0	810
8396	988729	2021	SOUTHWEST PETROLEUM COMPANY	Wardlaw Supplement	9170	0	9170
8397	988757	2020	SANGER, CITY OF	ADD TO ROLL PER SPLIT FROM 57032	315	0	315
8398	988757	2021	SANGER, CITY OF	ADD TO ROLL PER SPLIT FROM 57032	47190	0	47190
8399	988758	2020	SANGER, CITY OF	ADD TO ROLL PER SPLIT FROM 57032	71	0	71
8400	988758	2021	SANGER, CITY OF	ADD TO ROLL PER SPLIT FROM 57032	10695	0	10695
8401	988816	2021	BRUNER, MARY BETH	FREEZE_REFREEZE	0	211448	211448
8402	988819	2021	ROBINSON, HENRY DEWAYNE	ADD TO ROLL UDI STATUS			
8403	988826	2021	SILICON VALLEY BANK	WARDLAW IMPORT	1927530	0	1927530

	A	B	C	D	E	F	G
1	Prop ID	Supp Yr	File As Name	Supp Desc	gl_assessed	prev_assessed	curr_assessed
8404	988925	2021	TEXAS DEPARTMENT OF TRANSPORTATION	ADD TO ROLL PER ROW SPLIT FROM 33077	0	0	0
8405	988935	2021	RIORDAN, CAROL	ADD TO ROLL UDI STATUS			
8406	988937	2020	ALI, SULTAN & SAKINA BAI	ADD TO ROLL UDI STATUS & LATE ADD HS & OV65 (ALI)	180965	0	180965
8407	988937	2021	ALI, SULTAN & SAKINA BAI	FREEZE_REFREEZE	0	185001	185001
8408	988942	2020	APPUKUTTAN, SANISHKUMAR & YASODHARAN, CHI	FREEZE_REFREEZE	0	272757	272757
8409	988942	2021	APPUKUTTAN, SANISHKUMAR & YASODHARAN, CHI	FREEZE_REFREEZE	0	282329	282329
8410	989109	2021	BLOSSER, SHAWN M	ADD TO ROLL UDI STATUS	191995	0	191995
8411	989111	2021	SHARP, CAROL SUE	FREEZE_REFREEZE	0	194501	194501
8412	989117	2021	MURPHY, KAITLIN ELLEN	ADD TO ROLL UDI STATUS & LATE ADD HS (MURPHY)	154917	0	154917
8413	989128	2020	MORGAN, MARY EVELYN	ADD TO ROLL UDI STATUS			
8414	989128	2021	MORGAN, MARY EVELYN	FREEZE_REFREEZE	0	130110	130110
8415	989150	2019	MARTH, SHIRLY A	ADD TO ROLL UDI STATUS AND HS/OV65 (MARTH)	126924	0	126924
8416	989150	2021	MARTH, SHIRLY A	ADD TO ROLL UDI STATUS, ADD HS AND OV65, SET FRZ (MARTH)	133987	0	133987
8417	989150	2020	MARTH, SHIRLY A	FREEZE_REFREEZE	0	130538	130538
8418	3697879	2020	ROBERTS, LORA	LATE ADD OV65 EXEMPTION (ROBERTS)	0	181125	181125
8419	3697879	2021	ROBERTS, LORA	FREEZE_REFREEZE	0	188459	188459

	A	B	C	D	E	F	G
1	Prop ID	Supp Yr	File As Name	Supp Desc	gl_assessed	prev_assessed	curr_assessed
8420	3697880	2020	STEIN, MARK I	LATE ADD OV65 EXEMPTION TO CHILD ACCT 3697879 (ROBERTS)	0	181125	181125
8421	3697880	2021	STEIN, MARK I	FREEZE_REFREEZE	0	188459	188459
8422	20446880	2021	MCLEOD USA TELECOMMUNICATIONS SERVICES	UNDER PROTEST NOW CERTIFIED	0	45680	45680
8423	20446881	2021	MCLEOD USA TELECOMMUNICATIONS SERVICES	UNDER PROTEST NOW CERTIFIED	0	44060	44060
8424	20446882	2021	MCLEOD USA TELECOMMUNICATIONS SERVICES	UNDER PROTEST NOW CERTIFIED	0	3670	3670
8425	20446883	2021	MCLEOD USA TELECOMMUNICATIONS SERVICES	UNDER PROTEST NOW CERTIFIED	0	35590	35590
8426	200174687	2021	MCLEOD USA TELECOMMUNICATIONS SERVICES	UNDER PROTEST NOW CERTIFIED	0	0	0



Denton Central Appraisal District
3911 Morse Street
Denton, TX 76208

(940) 349-3800
 www.dentoncad.com

**Agenda Item #9 – Consider and Take Action on Penalties and Interest
for outstanding 2022 First Quarter Allocations**

The Texas Property Tax Code, Section 6.06 (e) outlines the payment schedule for taxing units and establishes a penalty of 5% and interest rate accrued at 10% for any delinquent payments. Attached you will find a list of entities and their corresponding outstanding payment amounts as of December 31 for the 2022 First Quarter Allocation invoices. Invoices totaling \$3,949,929.49 were mailed on December 1, 2021 with a due date of December 31, 2021. I have notated at the bottom of the page three deposits and their dates made in January that further reduce the outstanding balance. A large number were deposited on January 3, meaning that we had them but were not able to process due to the holiday weekend.

The Board has the discretion to waive penalty and interest as they see fit. As referred to at previous meetings, the interest and penalties are calculated at the statutory rates and shown for your consideration as we continue to build a payment history across entities. We will bring that to you at the one year mark which will be March 31, 2022. Most invoices are paid in the month billed, but our special taxing districts tend to have slower pay due to small staff and irregular Board meetings. We give entities the option to move to an annual pay so that they only need to process one payment a year. Many of the special taxing districts have moved to annual pay to simplify their accounting as well as entities with small total allocations.

Recommendation:

To waive penalty and interest on outstanding 2022 First Quarter Allocations as of December 31, 2021.

Outstanding Allocations as of 12.31.21

Entity	Quarter	Amount	Penalty	Interest as of 12.31.21		
Argyle ISD	1Q	\$65,015.04	\$3,250.75	2166.95	1 mo	deposited 01.19.22
Denton ISD	1Q	\$459,226.09	\$22,961.30	15306.01	1 mo	deposited 01.19.22
Northwest ISD	1Q	\$245,129.95	\$12,256.50	8170.18	1 mo	deposited 01.03.22
Prosper ISD	1Q	\$41,499.86	\$2,074.99	345.69	1 mo	
Denton County	1Q	\$423,009.13	\$21,150.46	3523.67	1 mo	
City of Carrollton	1Q	\$81,206.22	\$4,060.31	676.45	1 mo	deposited 01.03.22
City of The Colony	1Q	\$56,991.43	\$2,849.57	474.74	1 mo	deposited 01.07.22
City of Dallas	1Q	\$20,568.32	\$1,028.42	171.33	1 mo	deposited 01.03.22
City of Ft. Worth	1Q	\$42,755.38	\$2,137.77	356.15	1 mo	
City of Frisco	1Q	\$89,231.01	\$4,461.55	743.29	1 mo	deposited 01.03.22
City of Grapevine	Annual	\$2.31	\$0.12	0.02	1 mo	deposited 01.03.22
City of Highland Village	1Q	\$20,687.46	\$1,034.37	172.33	1 mo	
City of Lake Dallas	1Q	\$5,180.70	\$259.04	43.16	1 mo	deposited 01.03.22
City of Lewisville	1Q	\$110,537.17	\$5,526.86	920.77	1 mo	deposited 01.07.22
Town of Little Elm	1Q	\$47,870.54	\$2,393.53	398.76	1 mo	deposited 01.03.22
City of Sanger	1Q	\$8,320.53	\$416.03	69.31	1 mo	deposited 01.03.22
City of Southlake	Annual	\$3,859.72	\$192.99	32.15	1 mo	deposited 01.03.22
Clear Creek Watershed	1Q	\$440.69	\$22.03	3.67	1 mo	deposited 01.03.22
Denton Co FWSD #10	Annual	\$94,145.87	\$4,707.29	784.24	1 mo	deposited 01.03.22
Denton Co FWSD #11A	Annual	\$25,594.30	\$1,279.72	213.20	1 mo	deposited 01.03.22
Denton Co FWSD #4A	Annual	\$4,437.58	\$221.88	36.97	1 mo	deposited 01.03.22
Oak Point WCID #1	1Q	\$1,035.39	\$51.77	8.62	1 mo	deposited 01.03.22
Oak Point WCID #2	Annual	\$2,718.26	\$135.91	22.64	1 mo	
Oak Point WCID #3	Annual	\$3,687.23	\$184.36	30.71	1 mo	
Smiley Road WCID #1	Annual	\$1,837.54	\$91.88	15.31	1 mo	
Denton Co FWSD #11-C	Annual	\$8,068.00	\$403.40	67.21	1 mo	deposited 01.03.22
Brookfield WCID	1Q	\$109.78	\$5.49	0.91	1 mo	deposited 01.19.22
Belmont FWSD #1	Annual	\$36,981.96	\$1,849.10	308.06	1 mo	
Canyon Falls WCID #2	Annual	\$13,870.55	\$693.53	115.54	1 mo	
Canyon Falls MUD #1	Annual	\$3,474.91	\$173.75	28.95	1 mo	
Belmont FWSD #2	Annual	\$4,526.35	\$226.32	37.70	1 mo	deposited 01.03.22
Far No. Ft. Worth MUD	1Q	\$6.57	\$0.33	0.05	1 mo	
Denton Co. MUD #9	1Q	\$531.91	\$26.60	4.43	1 mo	deposited 01.03.22
Big Sky MUD	1Q	\$279.77	\$13.99	2.33	1 mo	deposited 01.03.22
Denton Co MUD #8	Annual	\$15.54	\$0.78	0.13	1 mo	deposited 01.03.22
Tradition MUD #2B	Annual	\$1,273.76	\$63.69	10.61	1 mo	
Town of Corral City	Annual	\$113.41	\$5.67	0.94	1 mo	deposited 01.19.22
		\$0.00	\$0.00	0.00	1 mo	
		\$1,924,240.23	\$96,212.01	\$35,263.20		
1.03.22 Deposit		-\$640,444.70				
1.07.22 Deposit		-\$167,528.60				
01.19.22 Deposit		-\$524,793.66				
		\$591,473.27				